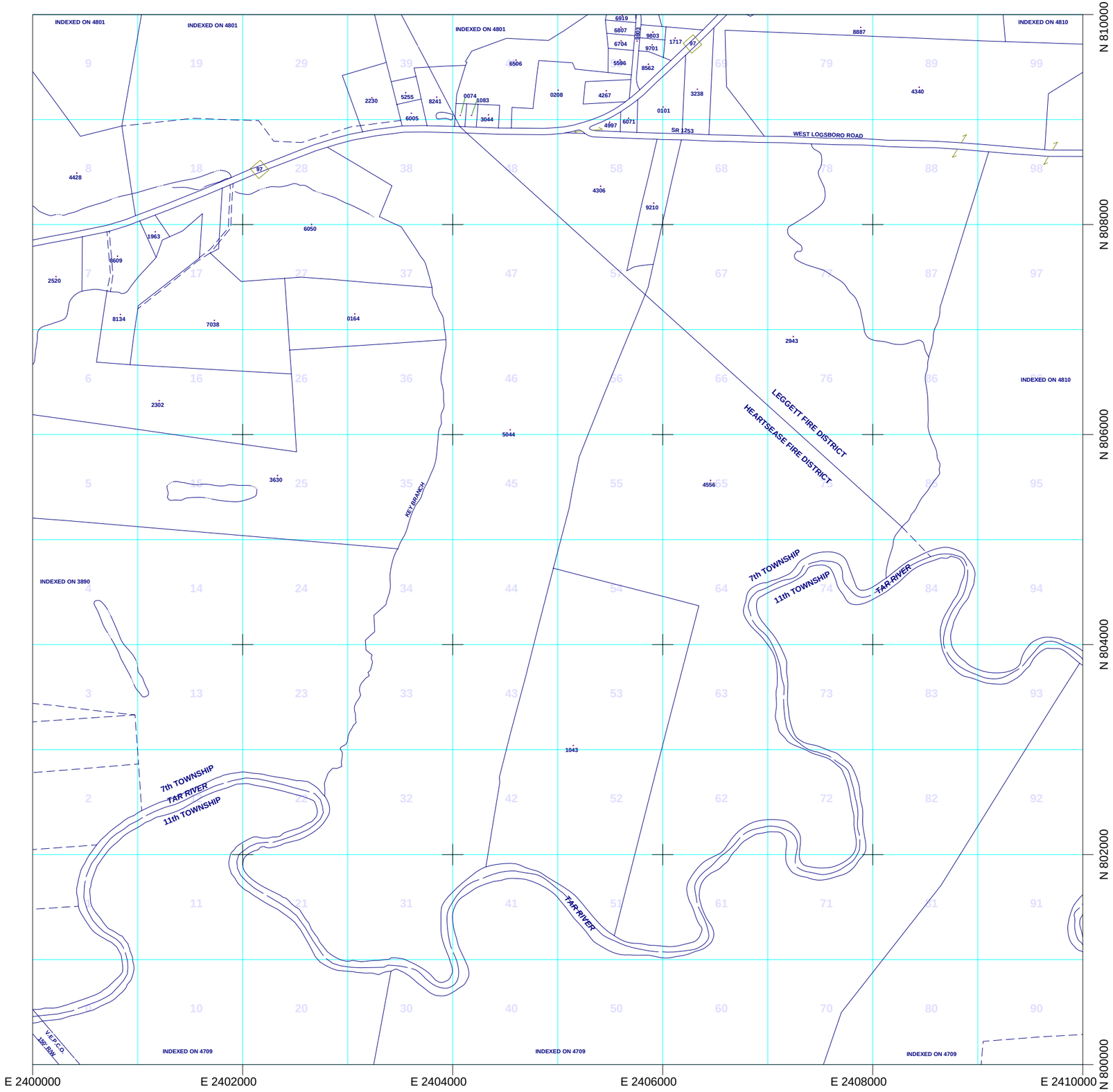

PROPERTY MAP

OF

EDGECOMBE COUNTY

NORTH CAROLINA

4800

Scale : 1 Inch = 1000 Feet.

THIS MAP IS PREPARED FOR THE INVENTORY OF REAL PROPERTY FOUND WITHIN THIS JURISDICTION, AND IS COMPILED FROM RECORDED DEEDS, PLATS AND OTHER PUBLIC RECORDS AND DATA. USERS OF THIS MAP ARE HEREBY NOTIFIED THAT THE AFOREMENTIONED PUBLIC PRIMARY INFORMATION SOURCES SHOULD BE CONSULTED FOR VERIFICATION OF THE INFORMATION CONTAINED ON THIS MAP. THE COUNTY ASSUMES NO LEGAL RESPONSIBILITY FOR THE INFORMATION CONTAINED ON THIS MAP.

Printed On: 03/20/2007

N

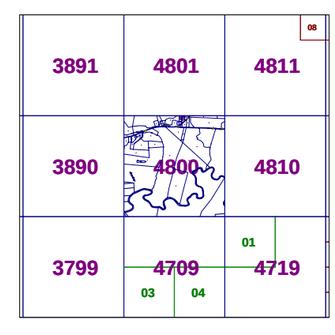

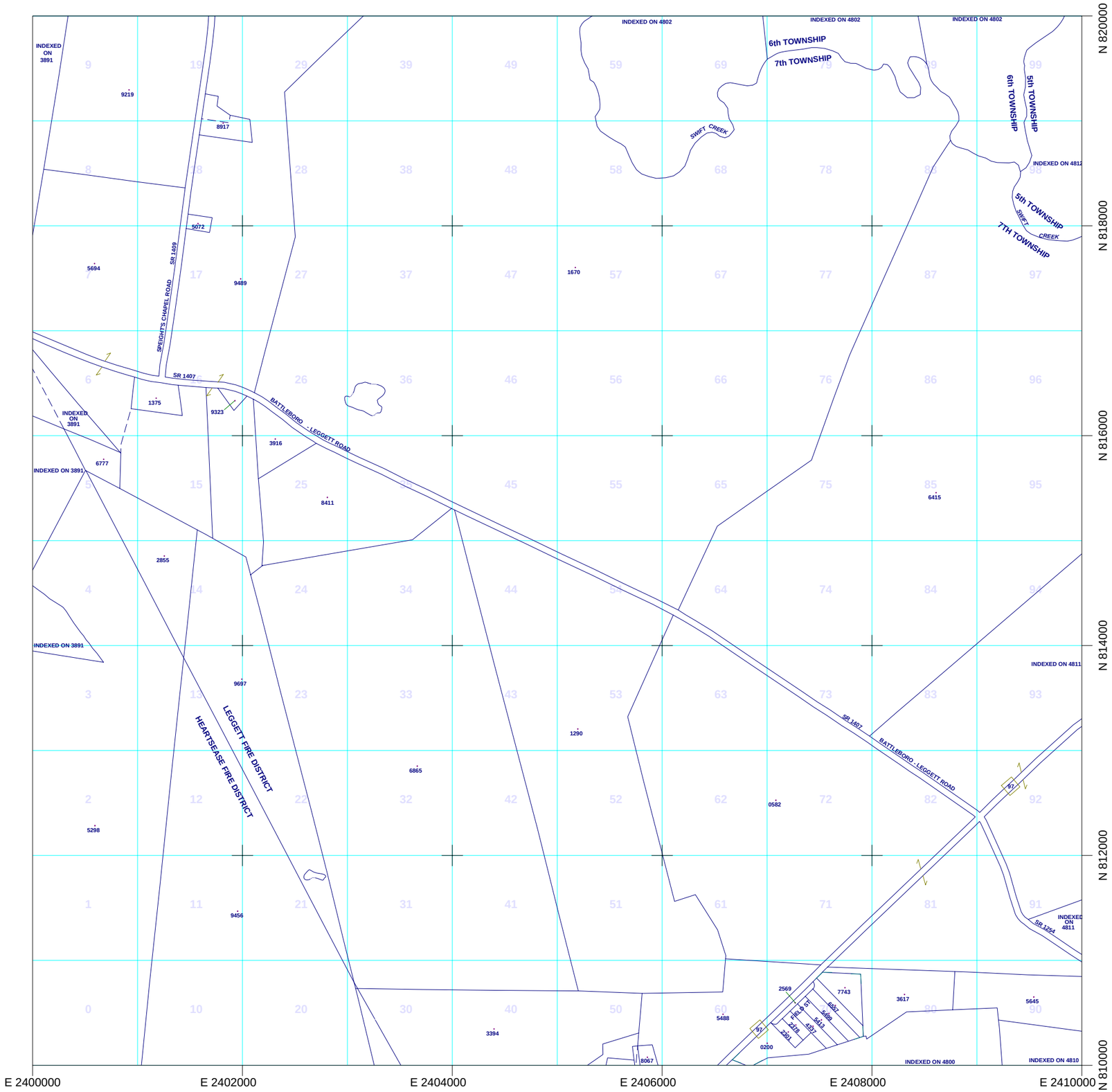

PROPERTY MAP

OF

EDGECOMBE COUNTY

NORTH CAROLINA

4801

Scale : 1 Inch = 1000 Feet.

THIS MAP IS PREPARED FOR THE INVENTORY OF REAL PROPERTY FOUND WITHIN THIS JURISDICTION, AND IS COMPILED FROM RECORDED DEEDS, PLATS AND OTHER PUBLIC RECORDS AND DATA. USERS OF THIS MAP ARE HEREBY NOTIFIED THAT THE AFOREMENTIONED PUBLIC PRIMARY INFORMATION SOURCES SHOULD BE CONSULTED FOR VERIFICATION OF THE INFORMATION CONTAINED ON THIS MAP. THE COUNTY ASSUMES NO LEGAL RESPONSIBILITY FOR THE INFORMATION CONTAINED ON THIS MAP.

Printed On: 03/20/2007

N

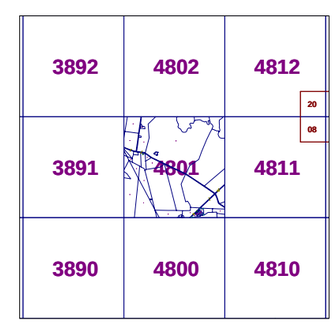

PROPERTY MAP

OF

EDGECOMBE COUNTY

NORTH CAROLINA

4802

Scale : 1 Inch = 1000 Feet.

THIS MAP IS PREPARED FOR THE INVENTORY OF REAL PROPERTY FOUND WITHIN THIS JURISDICTION, AND IS COMPILED FROM RECORDED DEEDS, PLATS AND OTHER PUBLIC RECORDS AND DATA. USERS OF THIS MAP ARE HEREBY NOTIFIED THAT THE AFOREMENTIONED PUBLIC PRIMARY INFORMATION SOURCES SHOULD BE CONSULTED FOR VERIFICATION OF THE INFORMATION CONTAINED ON THIS MAP. THE COUNTY ASSUMES NO LEGAL RESPONSIBILITY FOR THE INFORMATION CONTAINED ON THIS MAP.

Printed On: 03/20/2007

N

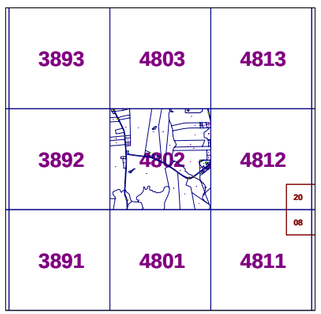

PROPERTY MAP

OF

EDGECOMBE COUNTY

NORTH CAROLINA

4803

Scale : 1 Inch = 1000 Feet.

THIS MAP IS PREPARED FOR THE INVENTORY OF REAL PROPERTY FOUND WITHIN THIS JURISDICTION, AND IS COMPILED FROM RECORDED DEEDS, PLATS AND OTHER PUBLIC RECORDS AND DATA. USERS OF THIS MAP ARE HERE BY NOTIFIED THAT THE UNDERLYING RECORDS & PRIMARY INFORMATION SOURCES SHOULD BE CONSULTED FOR VERIFICATION OF THE INFORMATION CONTAINED ON THIS MAP. THE COUNTY ASSUMES NO LEGAL RESPONSIBILITY FOR THE INFORMATION CONTAINED ON THIS MAP.

Printed On: 03/20/2007

N

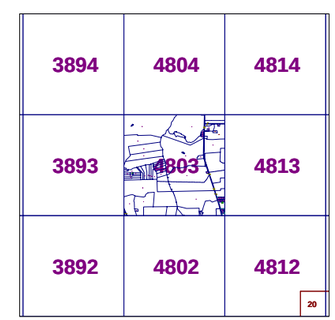

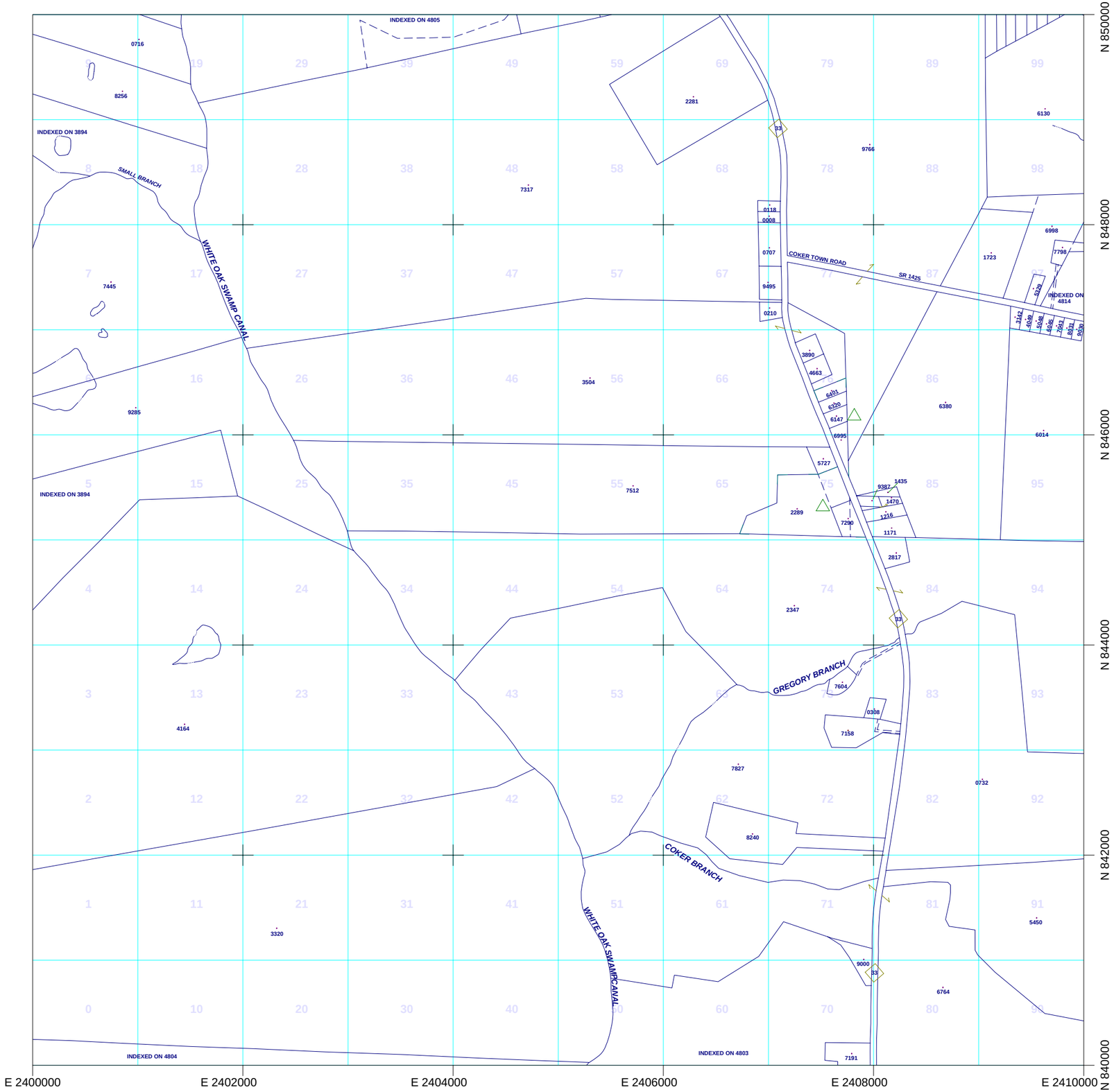

PROPERTY MAP

OF

EDGECOMBE COUNTY

NORTH CAROLINA

4804

Scale : 1 Inch = 1000 Feet.

THIS MAP IS PREPARED FOR THE INVENTORY OF REAL PROPERTY FOUND WITHIN THIS JURISDICTION, AND IS COMPILED FROM RECORDED DEEDS, PLATS AND OTHER PUBLIC RECORDS AND DATA. USERS OF THIS MAP ARE HEREBY NOTIFIED THAT THE AFOREMENTIONED PUBLIC PRIMARY INFORMATION SOURCES SHOULD BE CONSULTED FOR VERIFICATION OF THE INFORMATION CONTAINED ON THIS MAP. THE COUNTY ASSUMES NO LEGAL RESPONSIBILITY FOR THE INFORMATION CONTAINED ON THIS MAP.

Printed On: 03/20/2007

N

3895	4805	4815
3894	4804	4814
3893	4803	4813

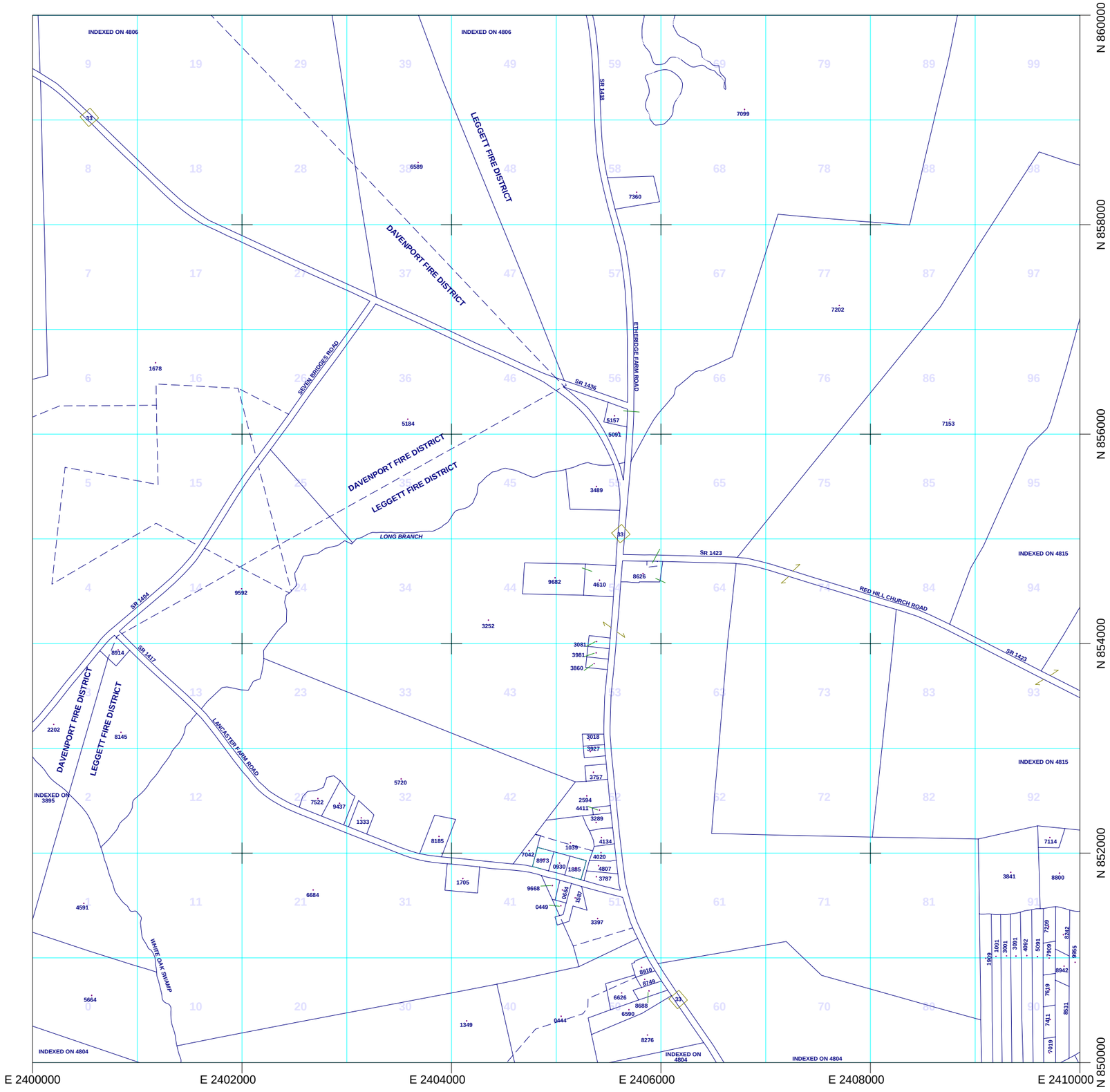

PROPERTY MAP

OF

EDGECOMBE COUNTY

NORTH CAROLINA

4805

Scale : 1 Inch = 1000 Feet.

THIS MAP IS PREPARED FOR THE INVENTORY OF REAL PROPERTY FOUND WITHIN THIS JURISDICTION, AND IS COMPILED FROM RECORDED DEEDS, PLATS AND OTHER PUBLIC RECORDS AND DATA. USERS OF THIS MAP ARE HEREBY NOTIFIED THAT THE AFOREMENTIONED PUBLIC RECORDS AND DATA ARE THE ONLY SOURCES TO BE CONSULTED FOR VERIFICATION OF THE INFORMATION CONTAINED ON THIS MAP. THE COUNTY ASSUMES NO LEGAL RESPONSIBILITY FOR THE INFORMATION CONTAINED ON THIS MAP.

Printed On: 03/20/2007

N

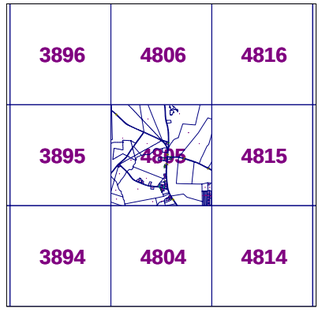

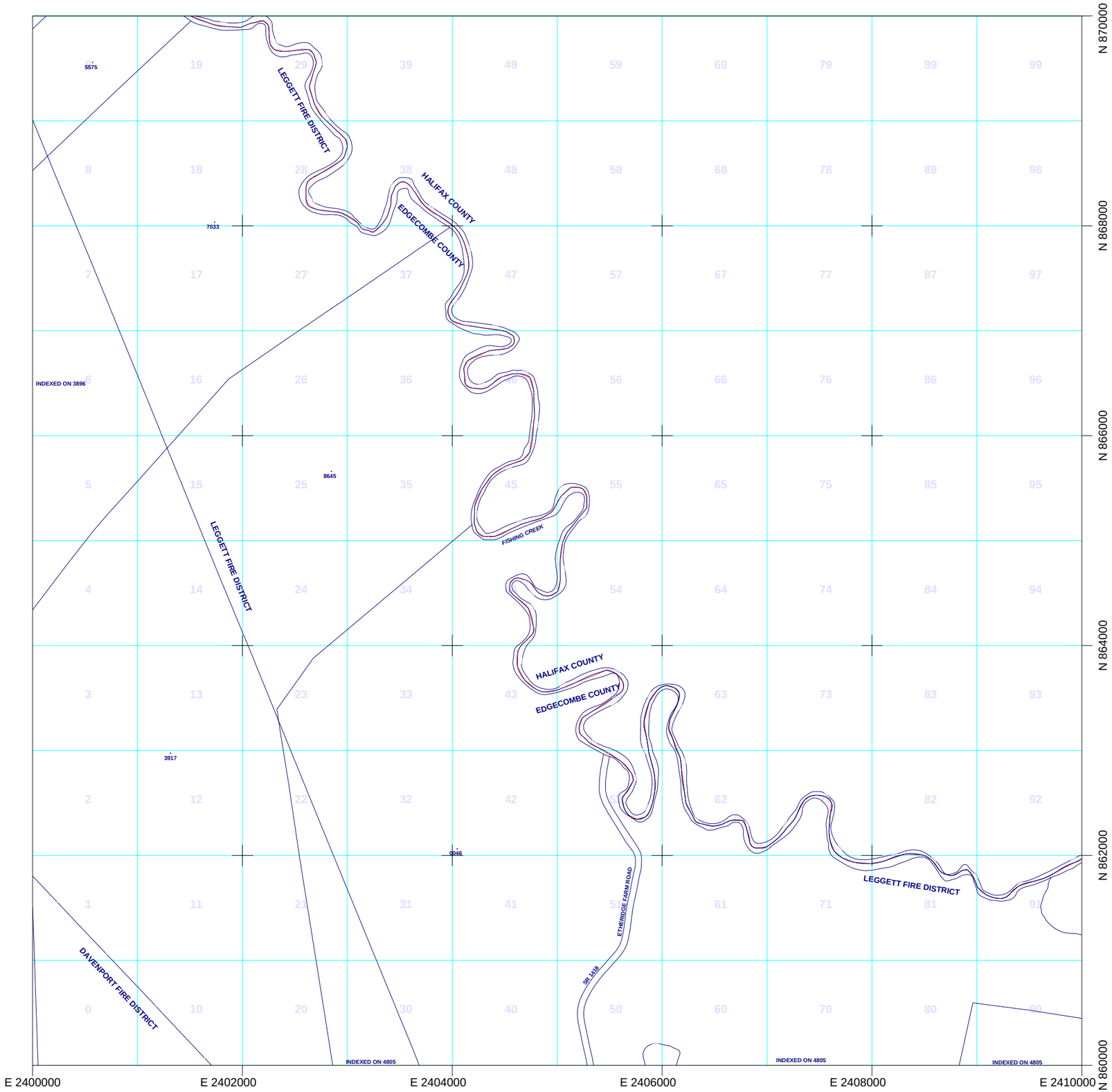

PROPERTY MAP

OF

EDGECOMBE COUNTY

NORTH CAROLINA

4806

Scale : 1 Inch = 1000 Feet.

THIS MAP IS PREPARED FOR THE INVENTORY OF REAL PROPERTY FOUND WITHIN THIS JURISDICTION, AND IS COMPILED FROM RECORDED DEEDS, PLATS AND OTHER PUBLIC RECORDS AND DATA. USERS OF THIS MAP ARE HEREBY NOTIFIED THAT THE AFOREMENTIONED PUBLIC PRIMARY INFORMATION SOURCES SHOULD BE CONSULTED FOR VERIFICATION OF THE INFORMATION CONTAINED ON THIS MAP. THE COUNTY ASSUMES NO LEGAL RESPONSIBILITY FOR THE INFORMATION CONTAINED ON THIS MAP.

Printed On: 03/20/2007

N

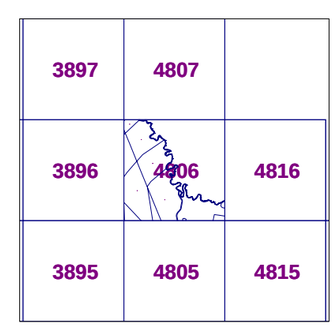

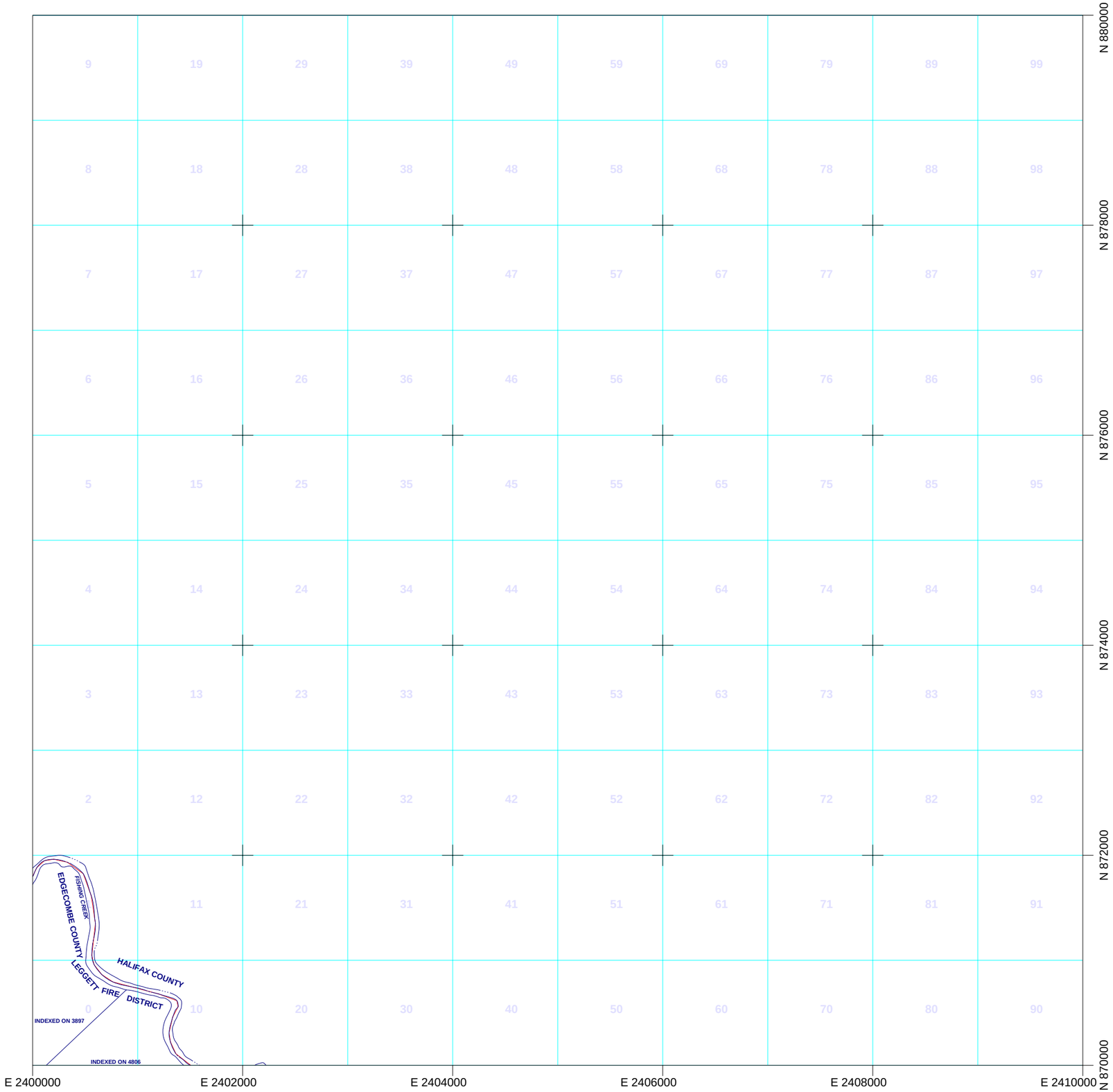

PROPERTY MAP

OF

EDGECOMBE COUNTY

NORTH CAROLINA

4807

Scale : 1 Inch = 1000 Feet.

THIS MAP IS PREPARED FOR THE INVENTORY OF REAL PROPERTY FOUND WITHIN THIS JURISDICTION, AND IS COMPILED FROM RECORDED DEEDS, PLATS AND OTHER PUBLIC RECORDS AND DATA. USERS OF THIS MAP ARE HEREBY NOTIFIED THAT THE UNDERLYING RECORDS & PRIMARY INFORMATION SOURCES SHOULD BE CONSULTED FOR VERIFICATION OF THE INFORMATION CONTAINED ON THIS MAP. THE COUNTY ASSUMES NO LEGAL RESPONSIBILITY FOR THE INFORMATION CONTAINED ON THIS MAP.

Printed On: 3/20/2007

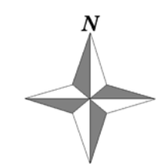

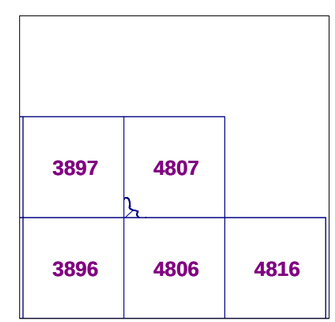

PROPERTY MAP

OF

EDGECOMBE COUNTY

NORTH CAROLINA

4810

Scale : 1 Inch = 1000 Feet.

THIS MAP IS PREPARED FOR THE INVENTORY OF REAL PROPERTY FOUND WITHIN THIS JURISDICTION, AND IS COMPILED FROM RECORDED DEEDS, PLATS AND OTHER PUBLIC RECORDS AND DATA. USERS OF THIS MAP ARE HEREBY NOTIFIED THAT THE AFORE-MENTIONED PUBLIC PRIMARY INFORMATION SOURCES SHOULD BE CONSULTED FOR VERIFICATION OF THE INFORMATION CONTAINED ON THIS MAP. THE COUNTY ASSUMES NO LEGAL RESPONSIBILITY FOR THE INFORMATION CONTAINED ON THIS MAP.

Printed On: 3/20/2007

N

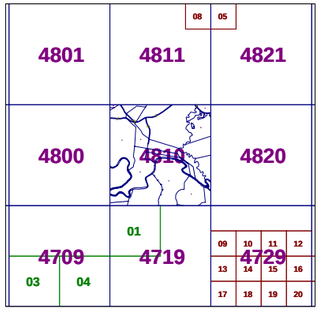

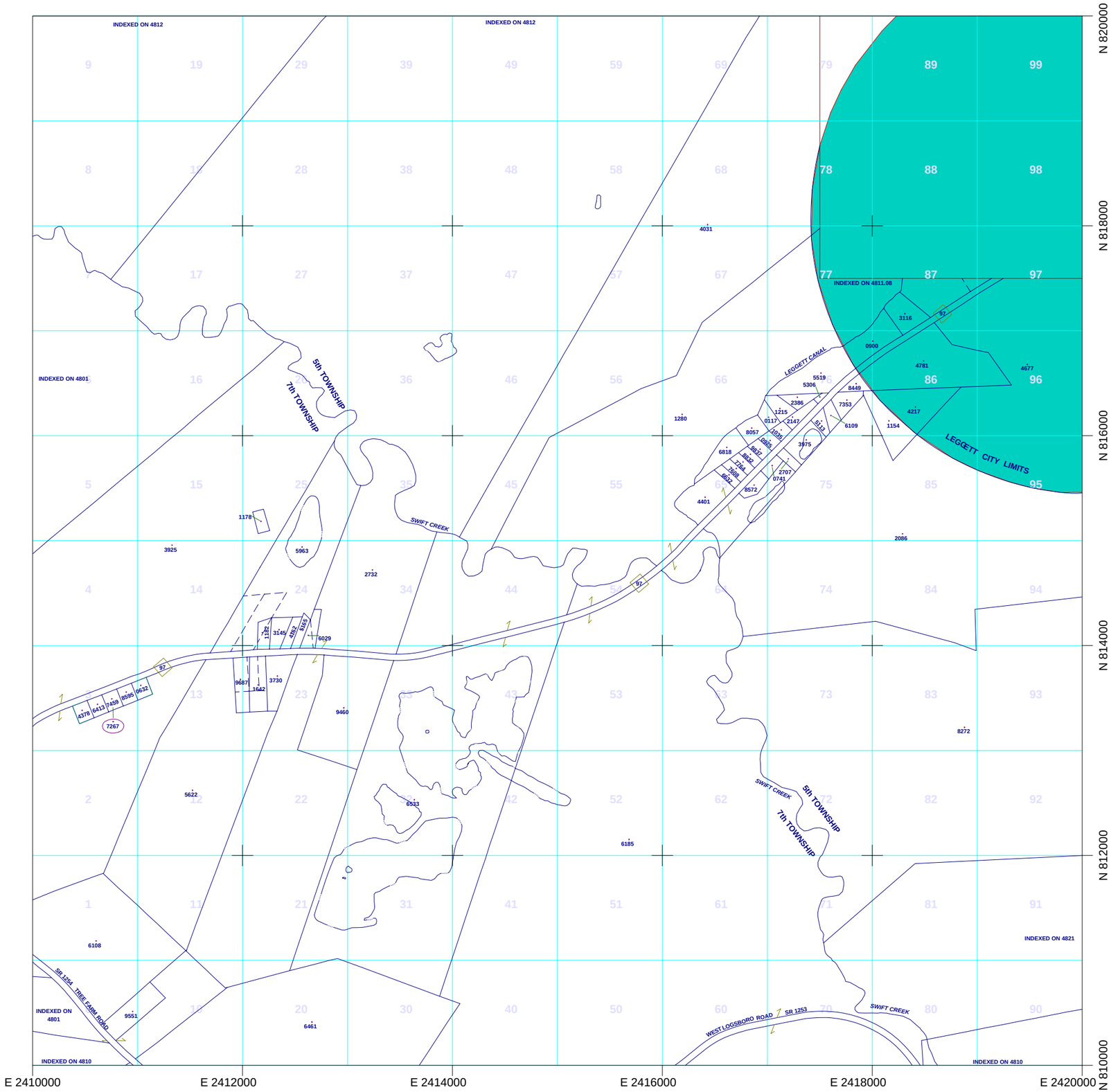

PROPERTY MAP

OF

EDGECOMBE COUNTY

NORTH CAROLINA

4811

Scale : 1 Inch = 1000 Feet.

THIS MAP IS PREPARED FOR THE INVENTORY OF REAL PROPERTY FOUND WITHIN THIS JURISDICTION, AND IS COMPILED FROM RECORDED DEEDS, PLATS AND OTHER PUBLIC RECORDS AND DATA. USERS OF THIS MAP ARE HEREBY NOTIFIED THAT THE AFOREMENTIONED PUBLIC PRIMARY INFORMATION SOURCES SHOULD BE CONSULTED FOR VERIFICATION OF THE INFORMATION CONTAINED ON THIS MAP. THE COUNTY ASSUMES NO LEGAL RESPONSIBILITY FOR THE INFORMATION CONTAINED ON THIS MAP.

Printed On: 3/20/2007

N

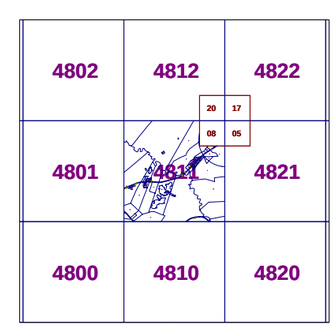

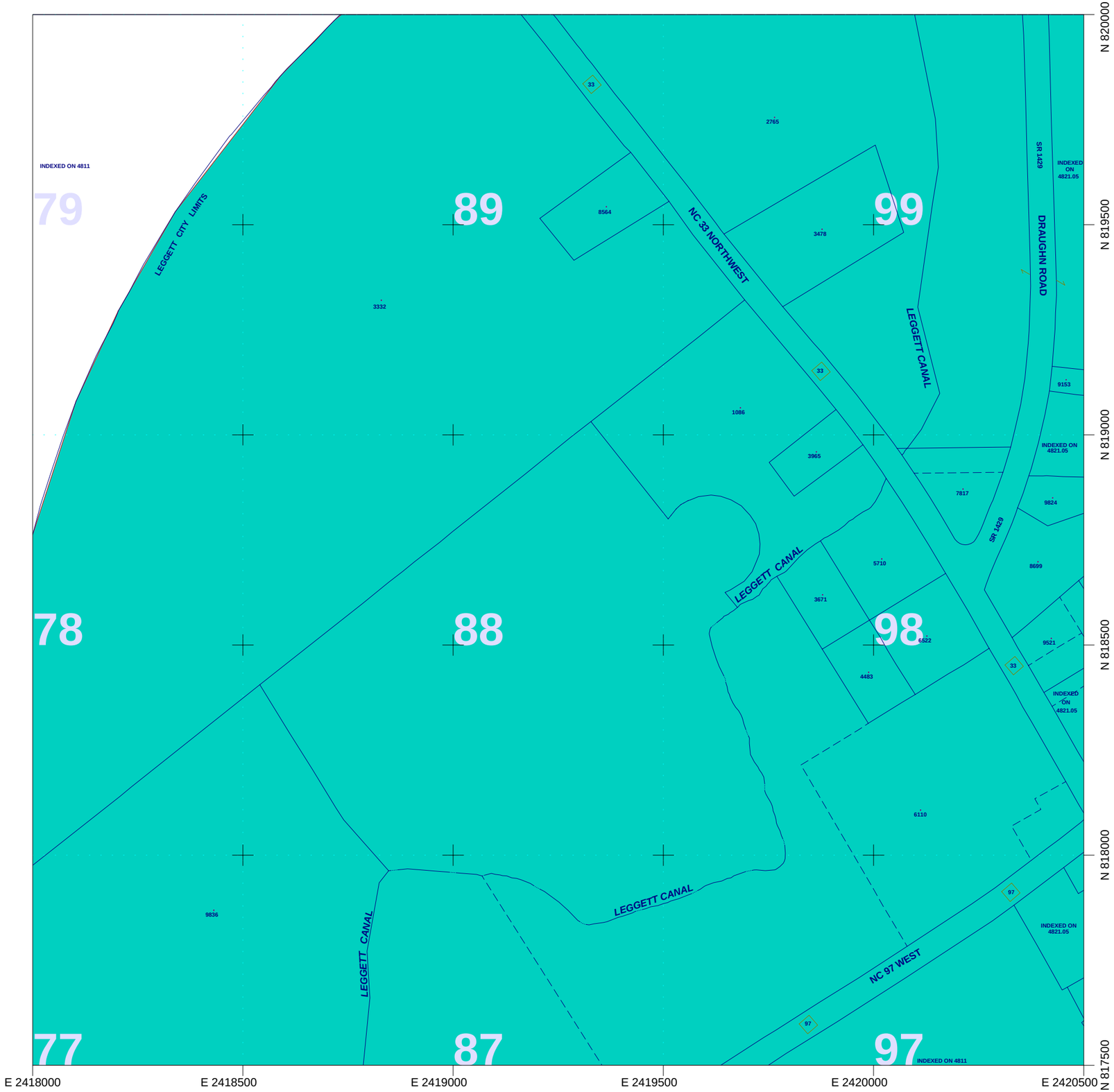

PROPERTY MAP

OF

EDGECOMBE COUNTY

NORTH CAROLINA

4811.08

Scale : 1 Inch = 250 Feet.

THIS MAP IS PREPARED FOR THE INVENTORY OF REAL PROPERTY FOUND WITHIN THIS JURISDICTION, AND IS COMPILED FROM RECORDED DEEDS, PLATS AND OTHER PUBLIC RECORDS AND DATA. USERS OF THIS MAP ARE HEREBY NOTIFIED THAT THE AFOREMENTIONED PUBLIC PRIMARY INFORMATION SOURCES SHOULD BE CONSULTED FOR VERIFICATION OF THE INFORMATION CONTAINED ON THIS MAP. THE COUNTY ASSUMES NO LEGAL RESPONSIBILITY FOR THE INFORMATION CONTAINED ON THIS MAP.

Printed On: 3/20/2007

N

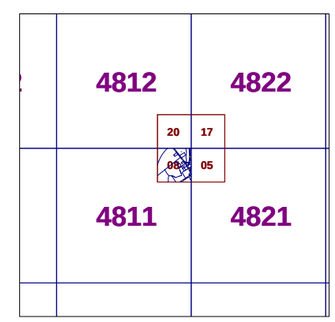

PROPERTY MAP

OF

EDGECOMBE COUNTY

NORTH CAROLINA

4812

Scale : 1 Inch = 1000 Feet.

THIS MAP IS PREPARED FOR THE INVENTORY OF REAL PROPERTY FOUND WITHIN THIS JURISDICTION, AND IS COMPILED FROM RECORDED DEEDS, PLATS AND OTHER PUBLIC RECORDS AND DATA. USERS OF THIS MAP ARE HEREBY NOTIFIED THAT THE AFOREMENTIONED PUBLIC PRIMARY INFORMATION SOURCES SHOULD BE CONSULTED FOR VERIFICATION OF THE INFORMATION CONTAINED ON THIS MAP. THE COUNTY ASSUMES NO LEGAL RESPONSIBILITY FOR THE INFORMATION CONTAINED ON THIS MAP.

Printed On: 3/20/2007

N

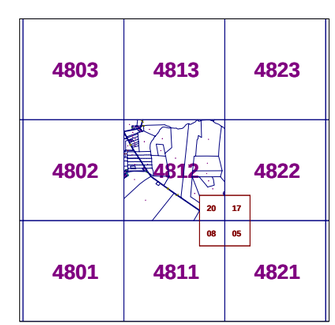

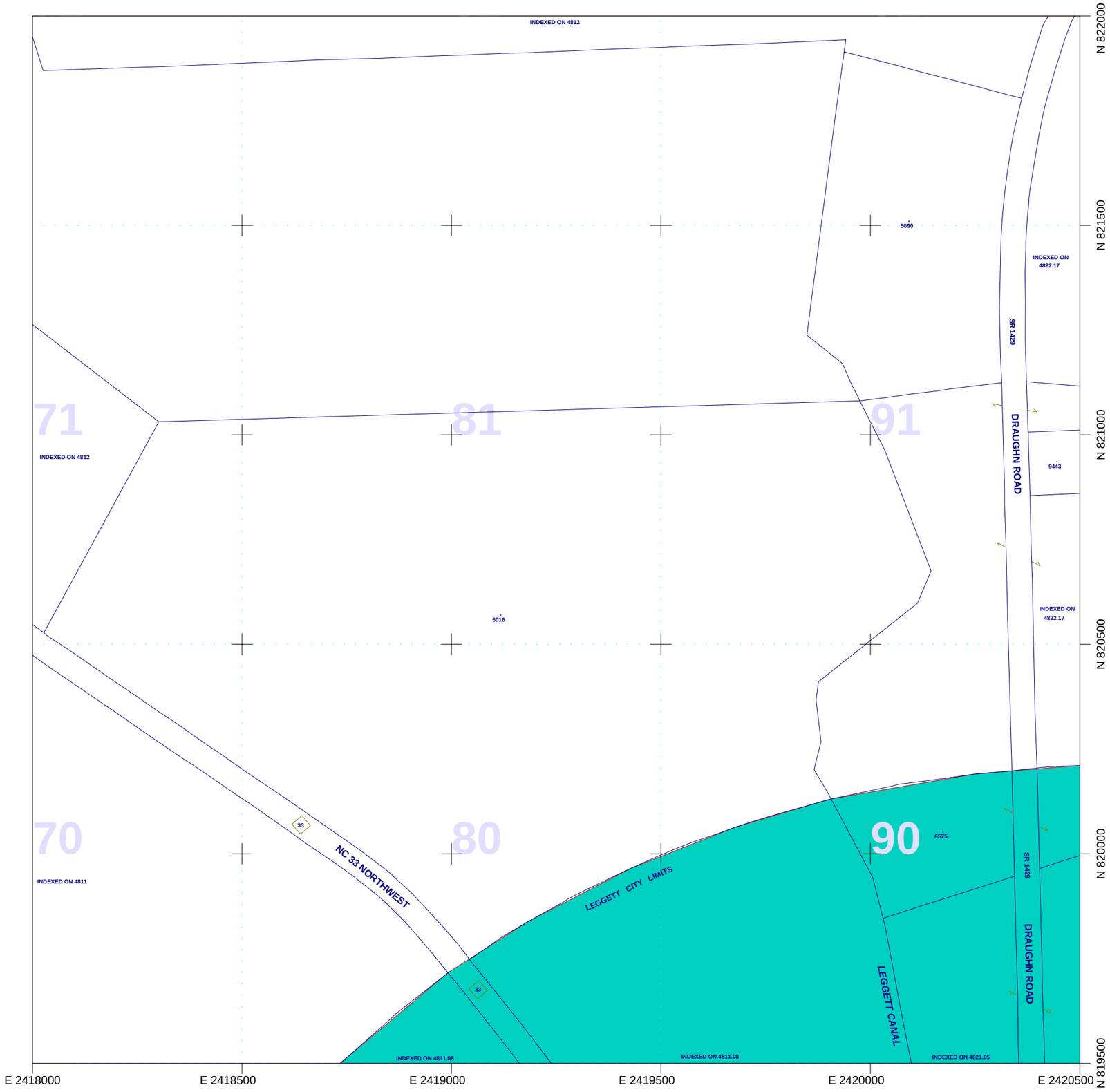

PROPERTY MAP

OF

EDGECOMBE COUNTY

NORTH CAROLINA

4812.20

Scale : 1 Inch = 250 Feet.

THIS MAP IS PREPARED FOR THE INVENTORY OF REAL PROPERTY FOUND WITHIN THIS JURISDICTION, AND IS COMPILED FROM RECORDED DEEDS, PLATS AND OTHER PUBLIC RECORDS AND DATA. USERS OF THIS MAP ARE HEREBY NOTIFIED THAT THE AFOREMENTIONED PUBLIC PRIMARY INFORMATION SOURCES SHOULD BE CONSULTED FOR VERIFICATION OF THE INFORMATION CONTAINED ON THIS MAP. THE COUNTY ASSUMES NO LEGAL RESPONSIBILITY FOR THE INFORMATION CONTAINED ON THIS MAP.

Printed On: 3/20/2007

N

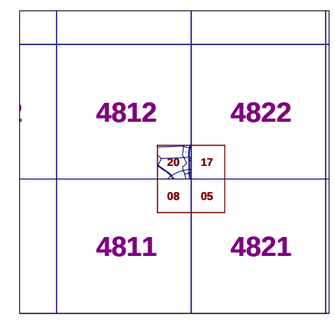

PROPERTY MAP

OF

EDGECOMBE COUNTY

NORTH CAROLINA

4813

Scale : 1 Inch = 1000 Feet.

THIS MAP IS PREPARED FOR THE INVENTORY OF REAL PROPERTY FOUND WITHIN THIS JURISDICTION, AND IS COMPILED FROM RECORDED DEEDS, PLATS AND OTHER PUBLIC RECORDS AND DATA. USERS OF THIS MAP ARE HEREBY NOTIFIED THAT THE AFOREMENTIONED PUBLIC PRIMARY INFORMATION SOURCES SHOULD BE CONSULTED FOR VERIFICATION OF THE INFORMATION CONTAINED ON THIS MAP. THE COUNTY ASSUMES NO LEGAL RESPONSIBILITY FOR THE INFORMATION CONTAINED ON THIS MAP.

Printed On: 3/20/2007

N

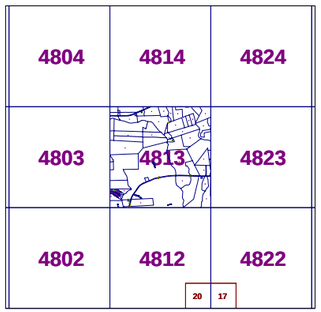

PROPERTY MAP

OF

EDGECOMBE COUNTY

NORTH CAROLINA

4814

Scale : 1 Inch = 1000 Feet.

THIS MAP IS PREPARED FOR THE INVENTORY OF REAL PROPERTY FOUND WITHIN THIS JURISDICTION, AND IS COMPILED FROM RECORDED DEEDS, PLATS AND OTHER PUBLIC RECORDS AND DATA. USERS OF THIS MAP ARE HEREBY NOTIFIED THAT THE AFOREMENTIONED PUBLIC PRIMARY INFORMATION SOURCES SHOULD BE CONSULTED FOR VERIFICATION OF THE INFORMATION CONTAINED ON THIS MAP. THE COUNTY ASSUMES NO LEGAL RESPONSIBILITY FOR THE INFORMATION CONTAINED ON THIS MAP.

Printed On: 3/20/2007

N

4805	4815	4825
4804	4814	4824
4803	4813	4823

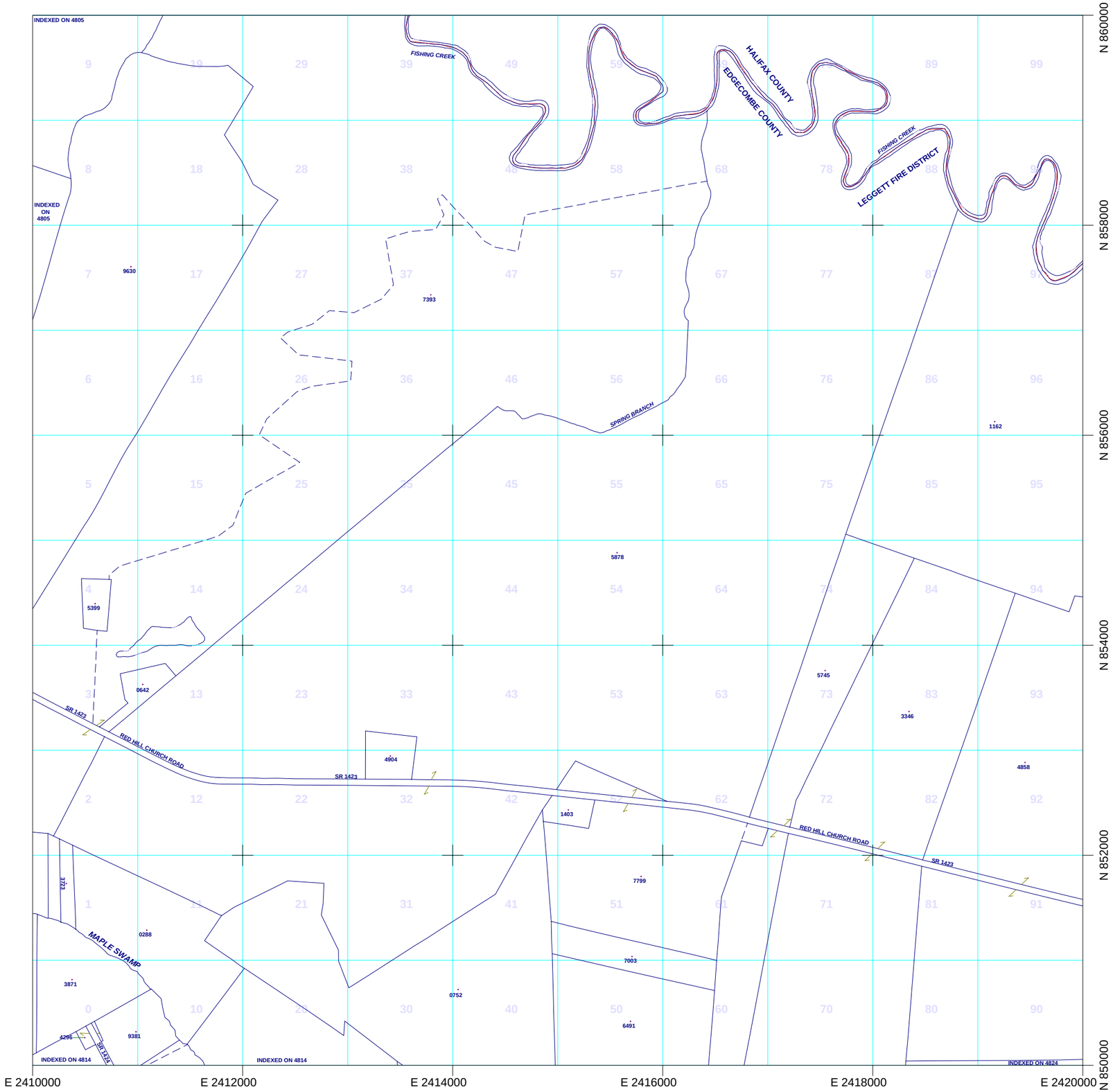

PROPERTY MAP

OF

EDGECOMBE COUNTY

NORTH CAROLINA

4815

Scale : 1 Inch = 1000 Feet.

THIS MAP IS PREPARED FOR THE INVENTORY OF REAL PROPERTY FOUND WITHIN THIS JURISDICTION, AND IS COMPILED FROM RECORDED DEEDS, PLATS AND OTHER PUBLIC RECORDS AND DATA. USERS OF THIS MAP ARE HEREBY NOTIFIED THAT THE SOURCE DOCUMENTS PUBLIC RECORDS MUST BE CONSULTED TO VERIFY INFORMATION COMPILED FOR VERIFICATION OF THE INFORMATION CONTAINED ON THIS MAP. THE COUNTY ASSUMES NO LEGAL RESPONSIBILITY FOR THE INFORMATION CONTAINED ON THIS MAP.

Printed On: 3/20/2007

N

4806	4816	
4805	4815	4825
4804	4814	4824

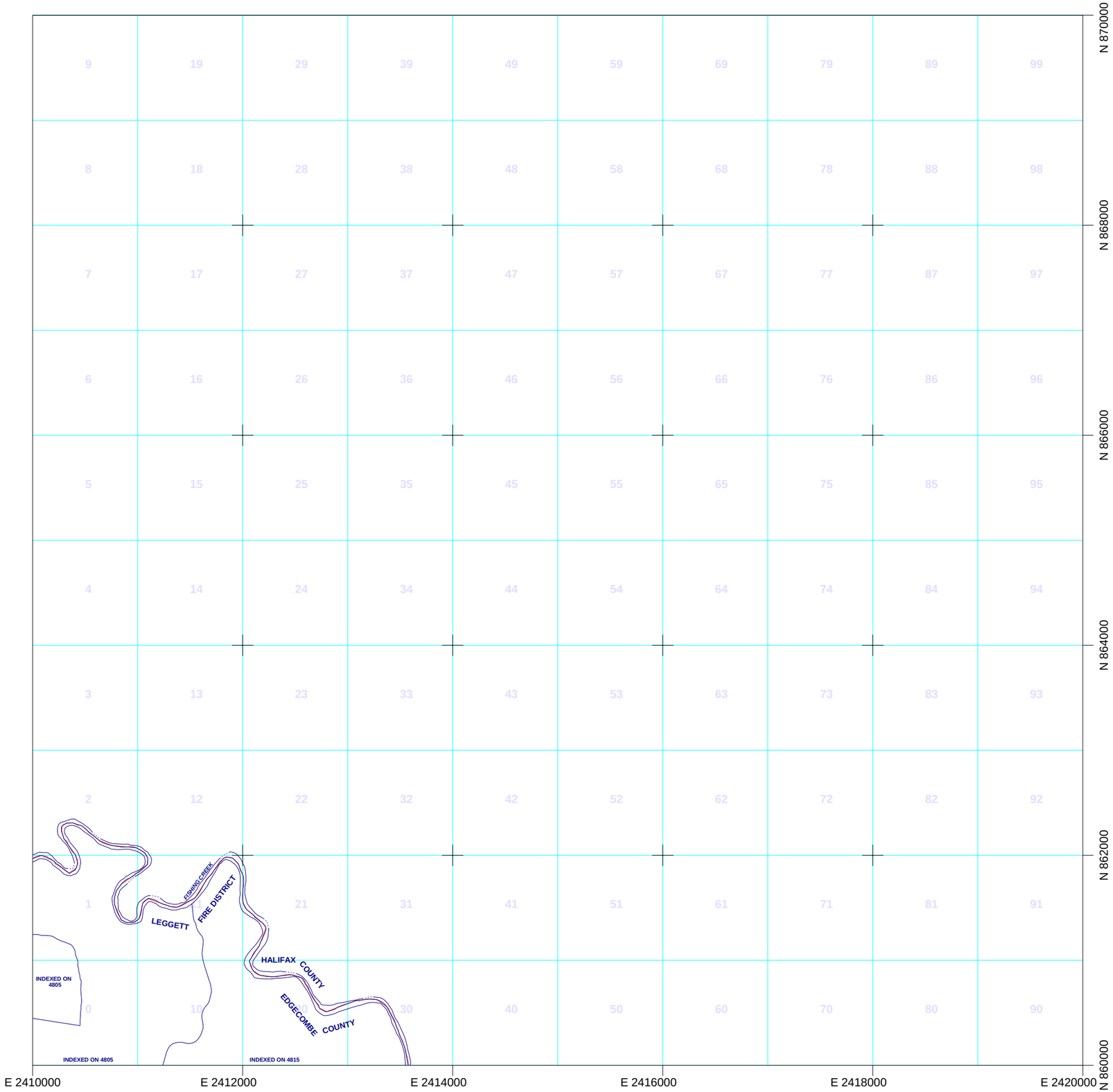

PROPERTY MAP

OF

EDGECOMBE COUNTY

NORTH CAROLINA

4816

Scale : 1 Inch = 1000 Feet.

THIS MAP IS PREPARED FOR THE INVENTORY OF REAL PROPERTY FOUND WITHIN THIS JURISDICTION, AND IS COMPILED FROM RECORDED DEEDS, PLATS AND OTHER PUBLIC RECORDS AND DATA. USERS OF THIS MAP ARE HEREBY NOTIFIED THAT THE UNDERLYING RECORDS & PRIMARY INFORMATION SOURCES SHOULD BE CONSULTED FOR VERIFICATION OF THE INFORMATION CONTAINED ON THIS MAP. THE COUNTY ASSUMES NO LEGAL RESPONSIBILITY FOR THE INFORMATION CONTAINED ON THIS MAP.

Printed On: 3/20/2007

N

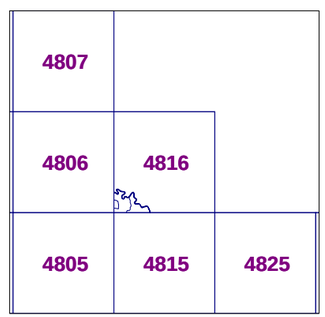

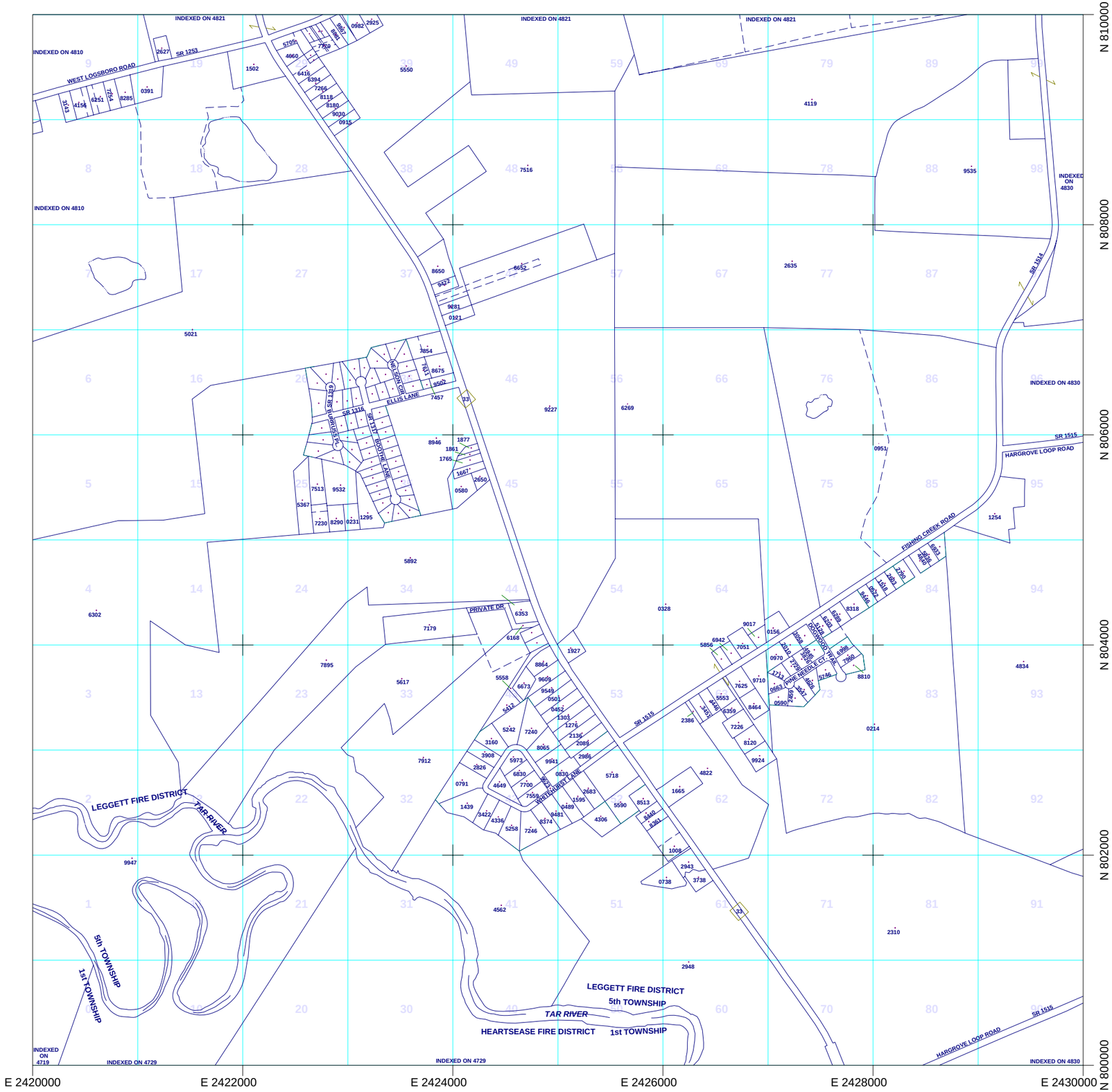

PROPERTY MAP

OF

EDGECOMBE COUNTY

NORTH CAROLINA

4820

Scale : 1 Inch = 1000 Feet.

THIS MAP IS PREPARED FOR THE INVENTORY OF REAL PROPERTY FOUND WITHIN THIS JURISDICTION, AND IS COMPILED FROM RECORDED DEEDS, PLATS AND OTHER PUBLIC RECORDS AND DATA. USERS OF THIS MAP ARE HEREBY NOTIFIED THAT THE AFOREMENTIONED PUBLIC PRIMARY INFORMATION SOURCES SHOULD BE CONSULTED FOR VERIFICATION OF THE INFORMATION CONTAINED ON THIS MAP. THE COUNTY ASSUMES NO LEGAL RESPONSIBILITY FOR THE INFORMATION CONTAINED ON THIS MAP.

Printed On: 3/20/2007

N

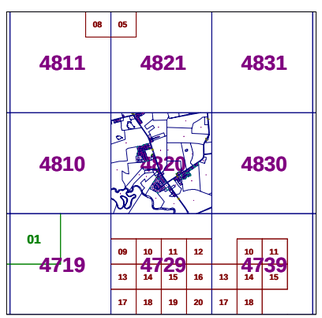

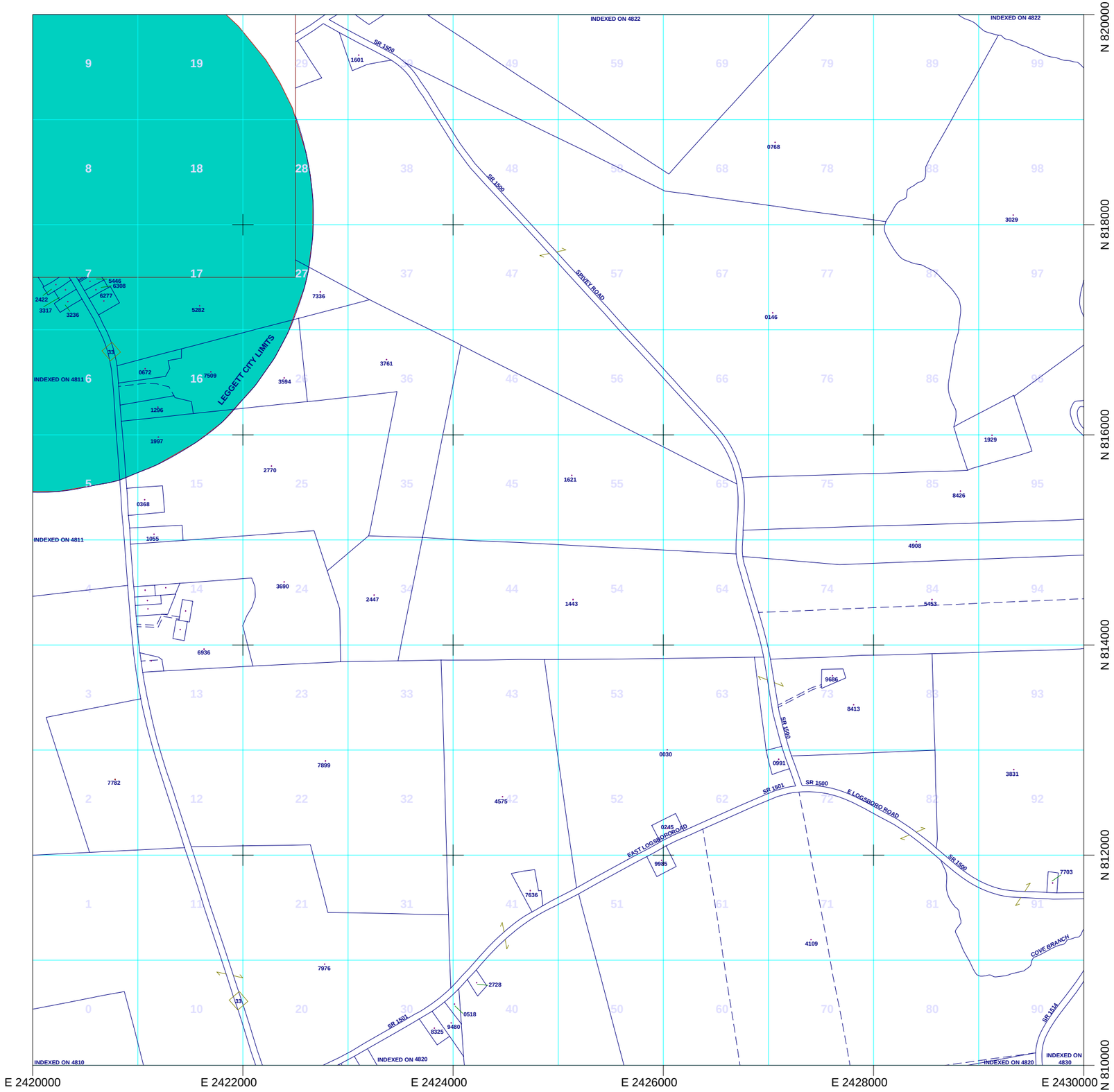

PROPERTY MAP

OF

EDGECOMBE COUNTY

NORTH CAROLINA

4821

Scale : 1 Inch = 1000 Feet.

THIS MAP IS PREPARED FOR THE INVENTORY OF REAL PROPERTY FOUND WITHIN THIS JURISDICTION, AND IS COMPILED FROM RECORDED DEEDS, PLATS AND OTHER PUBLIC RECORDS AND DATA. USERS OF THIS MAP ARE HEREBY NOTIFIED THAT THE AFOREMENTIONED PUBLIC PRIMARY INFORMATION SOURCES SHOULD BE CONSULTED FOR VERIFICATION OF THE INFORMATION CONTAINED ON THIS MAP. THE COUNTY ASSUMES NO LEGAL RESPONSIBILITY FOR THE INFORMATION CONTAINED ON THIS MAP.

Printed On: 3/20/2007

N

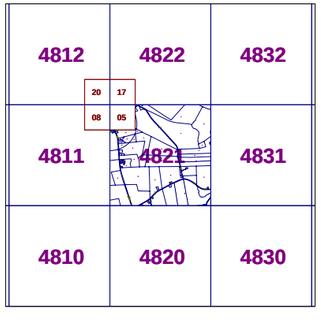

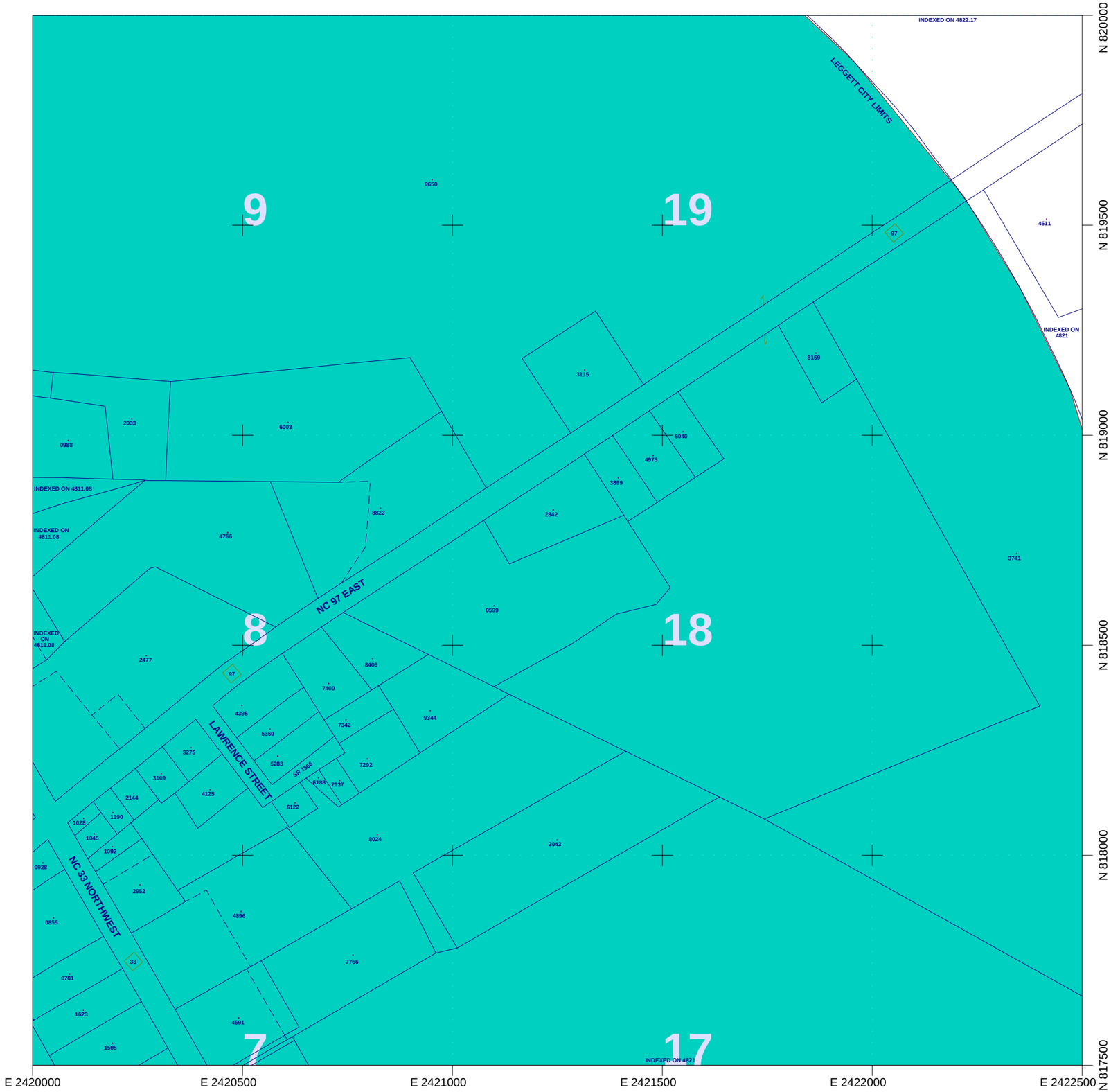

PROPERTY MAP

OF

EDGECOMBE COUNTY

NORTH CAROLINA

4821.05

Scale : 1 Inch = 250 Feet.

THIS MAP IS PREPARED FOR THE INVENTORY OF REAL PROPERTY FOUND WITHIN THIS JURISDICTION, AND IS COMPILED FROM RECORDED DEEDS, PLATS AND OTHER PUBLIC RECORDS AND DATA. USERS OF THIS MAP ARE HEREBY NOTIFIED THAT THE AFOREMENTIONED PUBLIC PRIMARY INFORMATION SOURCES SHOULD BE CONSULTED FOR VERIFICATION OF THE INFORMATION CONTAINED ON THIS MAP. THE COUNTY ASSUMES NO LEGAL RESPONSIBILITY FOR THE INFORMATION CONTAINED ON THIS MAP.

Printed On: 3/20/2007

N

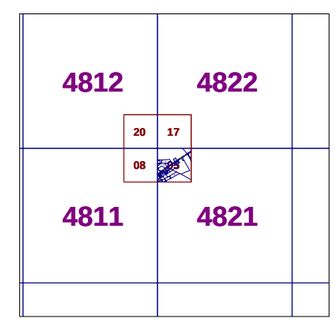

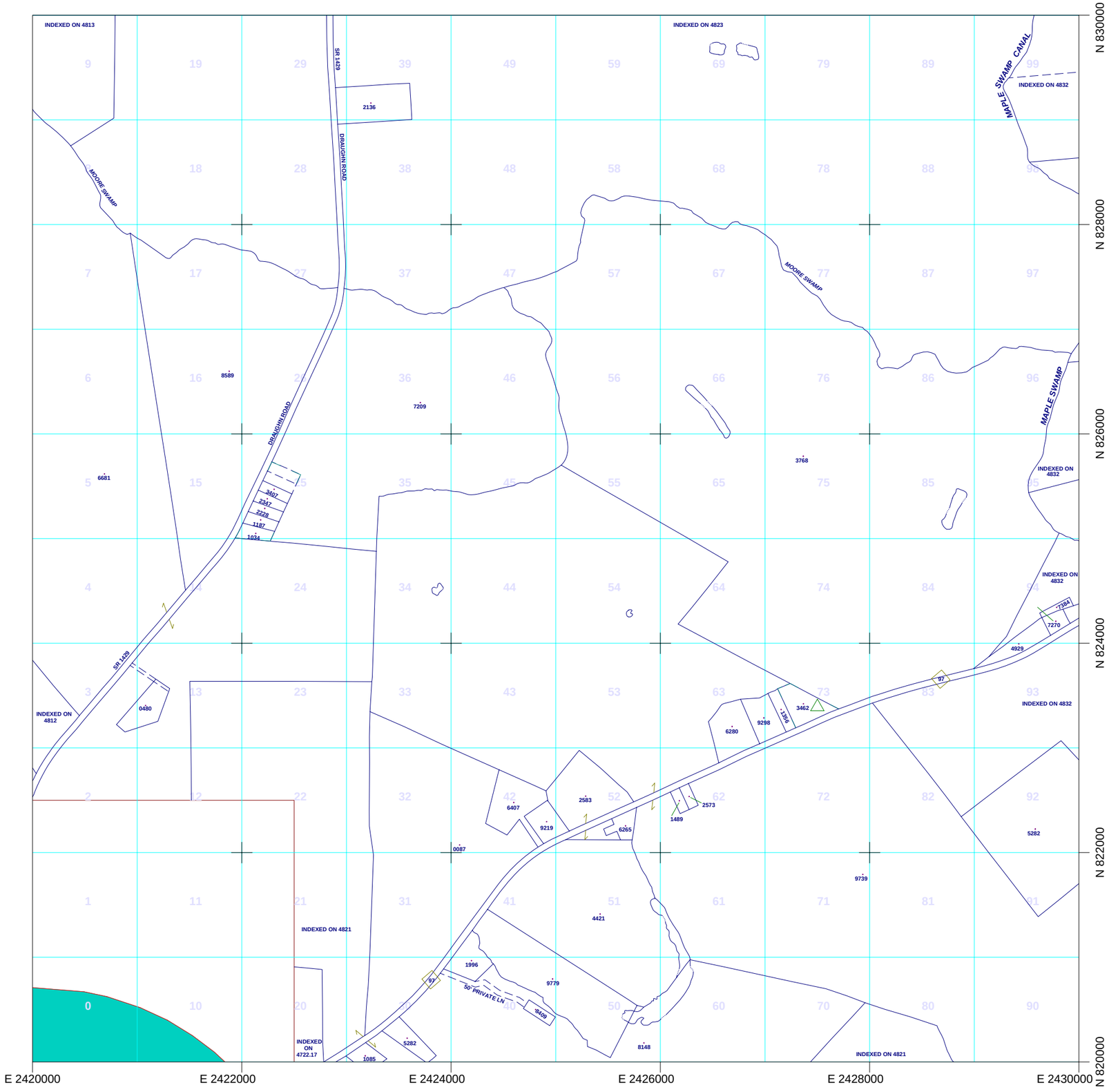

PROPERTY MAP

OF

EDGECOMBE COUNTY

NORTH CAROLINA

4822

Scale : 1 Inch = 1000 Feet.

THIS MAP IS PREPARED FOR THE INVENTORY OF REAL PROPERTY FOUND WITHIN THIS JURISDICTION, AND IS COMPILED FROM RECORDED DEEDS, PLATS AND OTHER PUBLIC RECORDS AND DATA. USERS OF THIS MAP ARE HEREBY NOTIFIED THAT THE AFOREMENTIONED PUBLIC PRIMARY INFORMATION SOURCES SHOULD BE CONSULTED FOR VERIFICATION OF THE INFORMATION CONTAINED ON THIS MAP. THE COUNTY ASSUMES NO LEGAL RESPONSIBILITY FOR THE INFORMATION CONTAINED ON THIS MAP.

Printed On: 3/20/2007

N

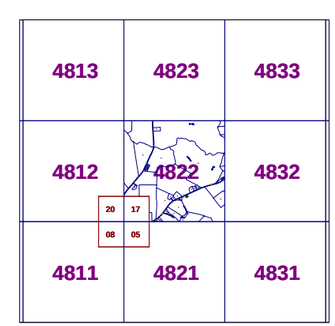

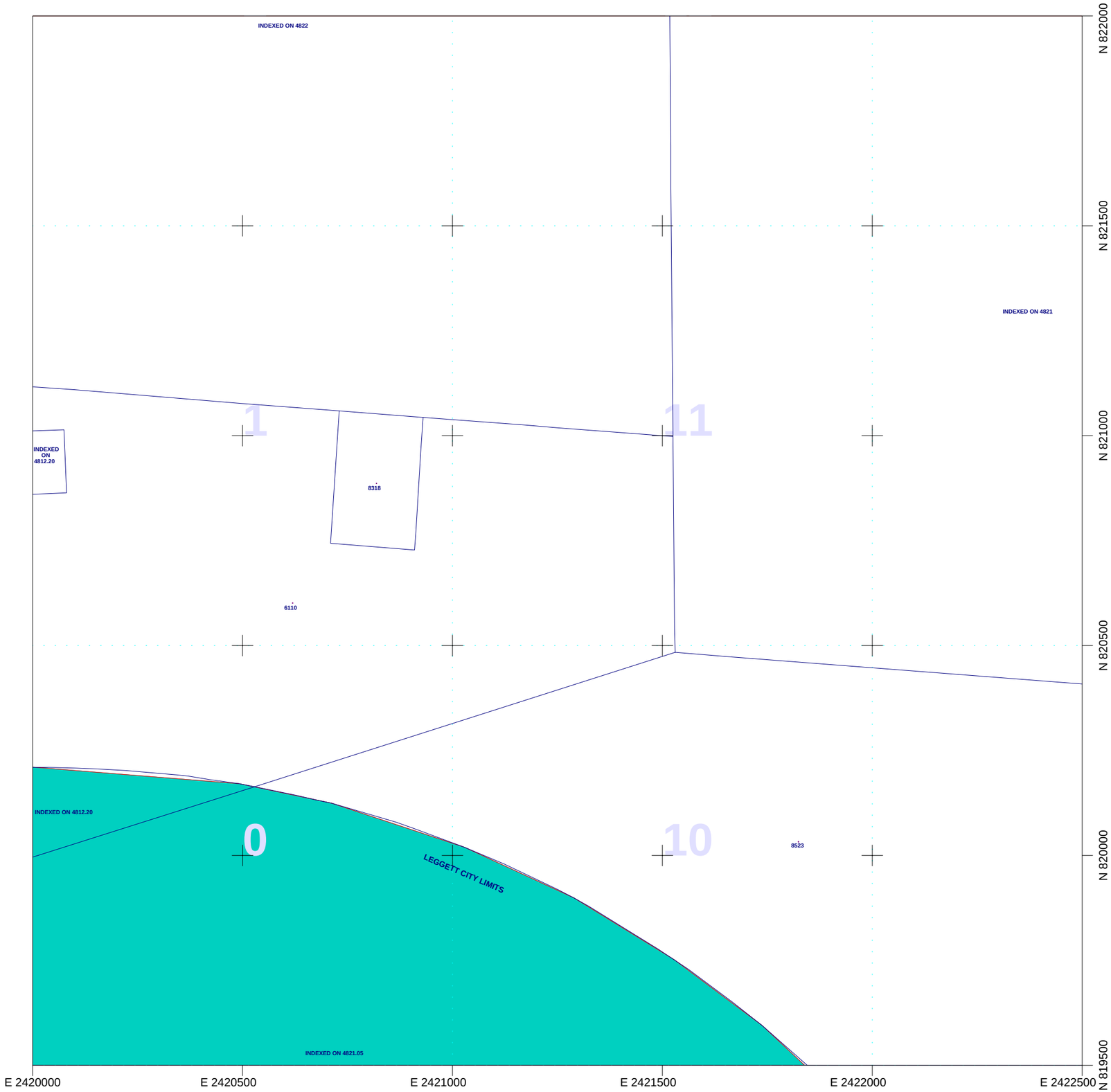

PROPERTY MAP

OF

EDGECOMBE COUNTY

NORTH CAROLINA

4822.17

Scale : 1 Inch = 250 Feet.

THIS MAP IS PREPARED FOR THE INVENTORY OF REAL PROPERTY FOUND WITHIN THIS JURISDICTION, AND IS COMPILED FROM RECORDED DEEDS, PLATS AND OTHER PUBLIC RECORDS AND DATA. USERS OF THIS MAP ARE HEREBY NOTIFIED THAT THE AFOREMENTIONED PUBLIC PRIMARY INFORMATION SOURCES SHOULD BE CONSULTED FOR VERIFICATION OF THE INFORMATION CONTAINED ON THIS MAP. THE COUNTY ASSUMES NO LEGAL RESPONSIBILITY FOR THE INFORMATION CONTAINED ON THIS MAP.

Printed On: 3/20/2007

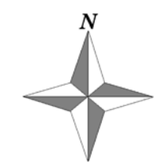

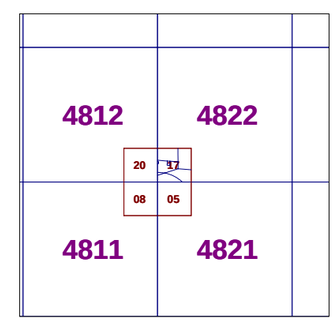

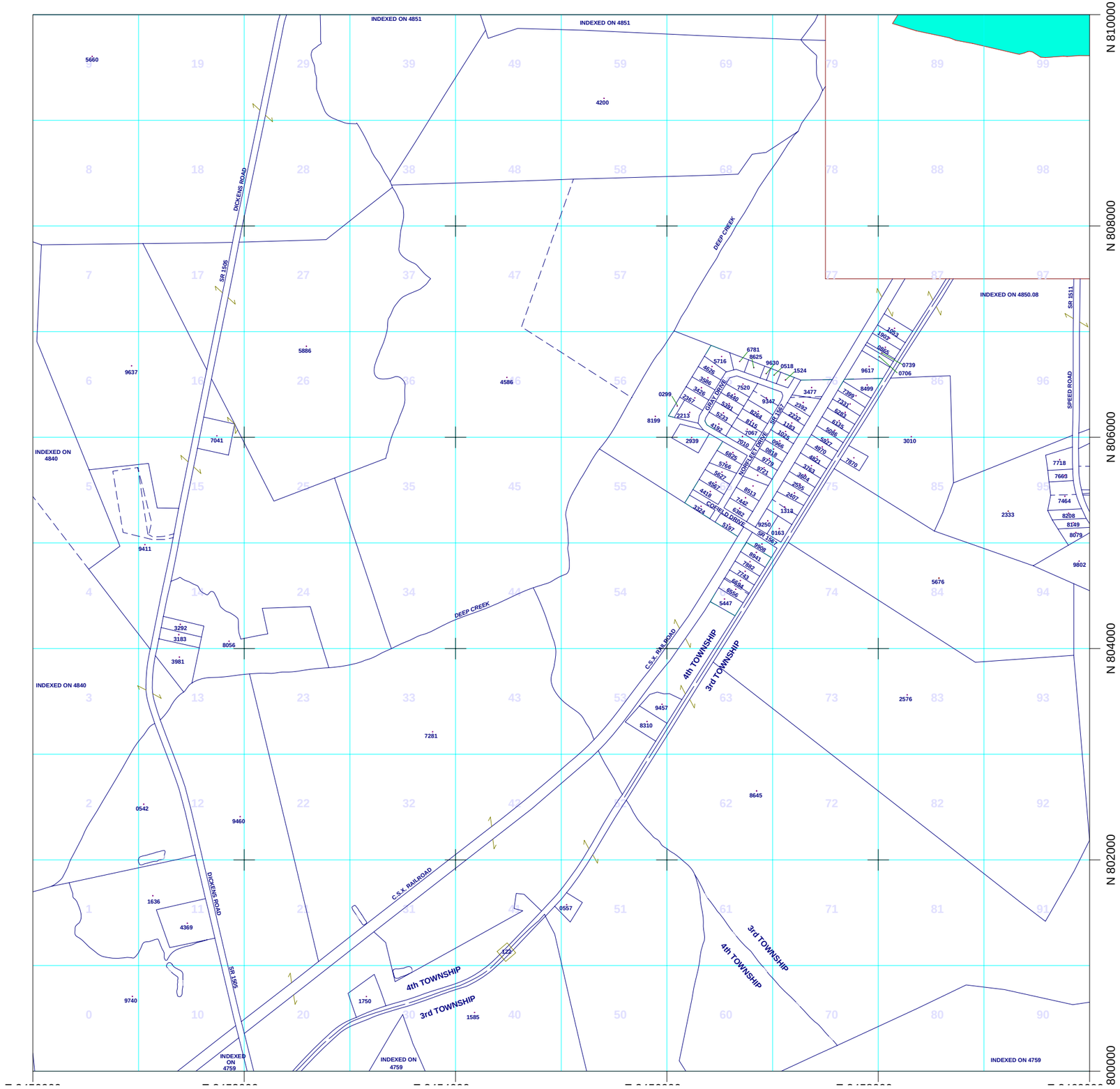

PROPERTY MAP

OF

EDGECOMBE COUNTY

NORTH CAROLINA

4850

Scale : 1 Inch = 1000 Feet.

THIS MAP IS PREPARED FOR THE INVENTORY OF REAL PROPERTY FOUND WITHIN THIS JURISDICTION, AND IS COMPILED FROM RECORDED DEEDS, PLATS AND OTHER PUBLIC RECORDS AND DATA. USERS OF THIS MAP ARE HEREBY NOTIFIED THAT THE AFOREMENTIONED PUBLIC PRIMARY INFORMATION SOURCES SHOULD BE CONSULTED FOR VERIFICATION OF THE INFORMATION CONTAINED ON THIS MAP. THE COUNTY ASSUMES NO LEGAL RESPONSIBILITY FOR THE INFORMATION CONTAINED ON THIS MAP.

Printed On: 3/20/2007

N

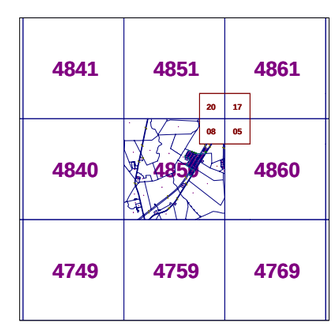

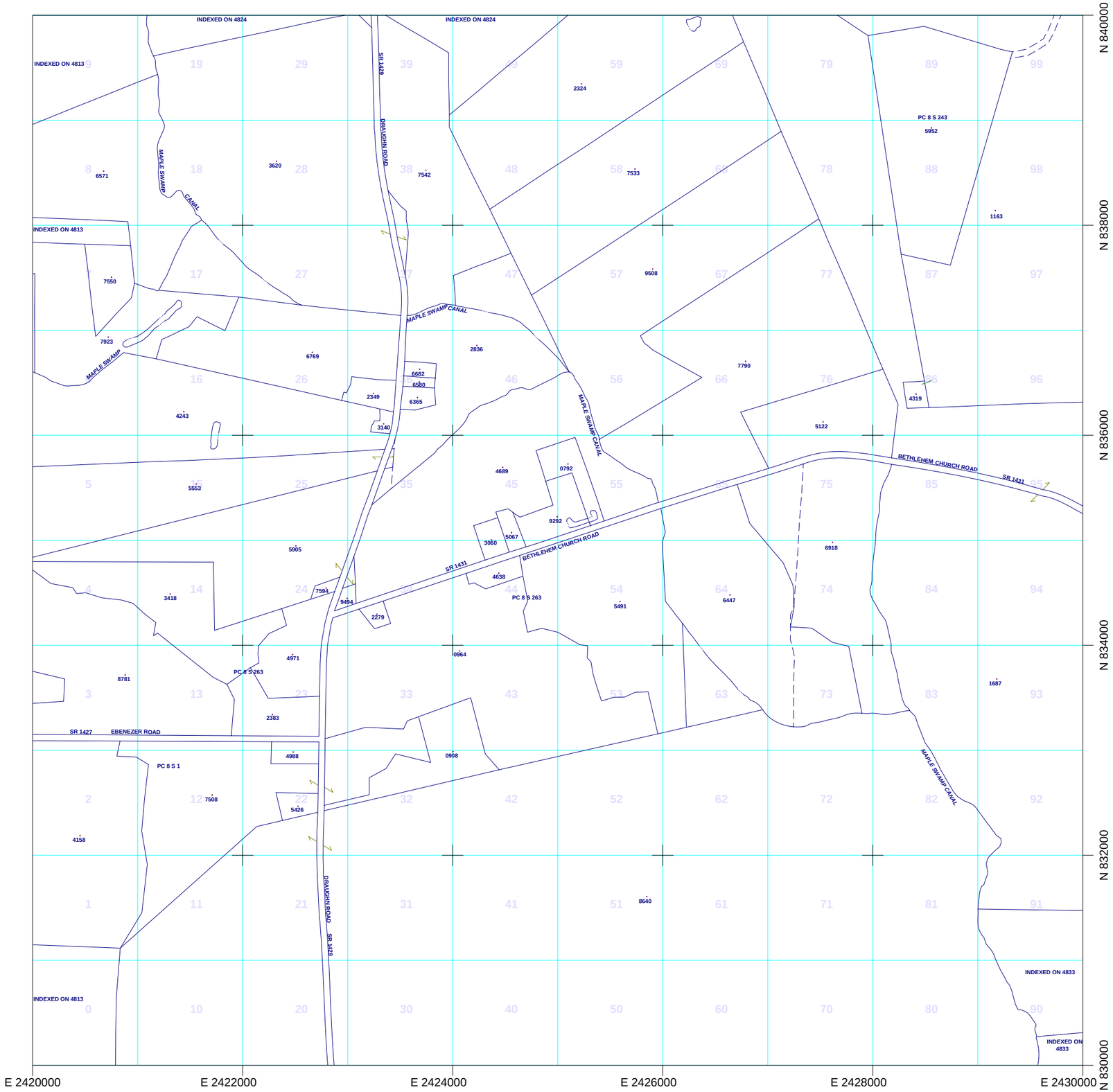

N 840000
N 838000
N 836000
N 834000
N 832000
N 830000

E 2420000
E 2422000
E 2424000
E 2426000
E 2428000
E 2430000

PROPERTY MAP

OF

EDGECOMBE COUNTY

NORTH CAROLINA

4823

Scale : 1 Inch = 1000 Feet.

THIS MAP IS PREPARED FOR THE INVENTORY OF REAL PROPERTY FOUND WITHIN THIS JURISDICTION, AND IS COMPILED FROM RECORDED DEEDS, PLATS AND OTHER PUBLIC RECORDS AND DATA. USERS OF THIS MAP ARE HEREBY NOTIFIED THAT THE AFOREMENTIONED PUBLIC PRIMARY INFORMATION SOURCES SHOULD BE CONSULTED FOR VERIFICATION OF THE INFORMATION CONTAINED ON THIS MAP. THE COUNTY ASSUMES NO LEGAL RESPONSIBILITY FOR THE INFORMATION CONTAINED ON THIS MAP.

Printed On: 3/20/2007

N

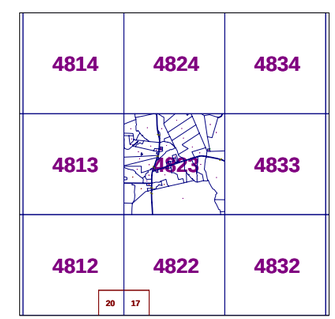

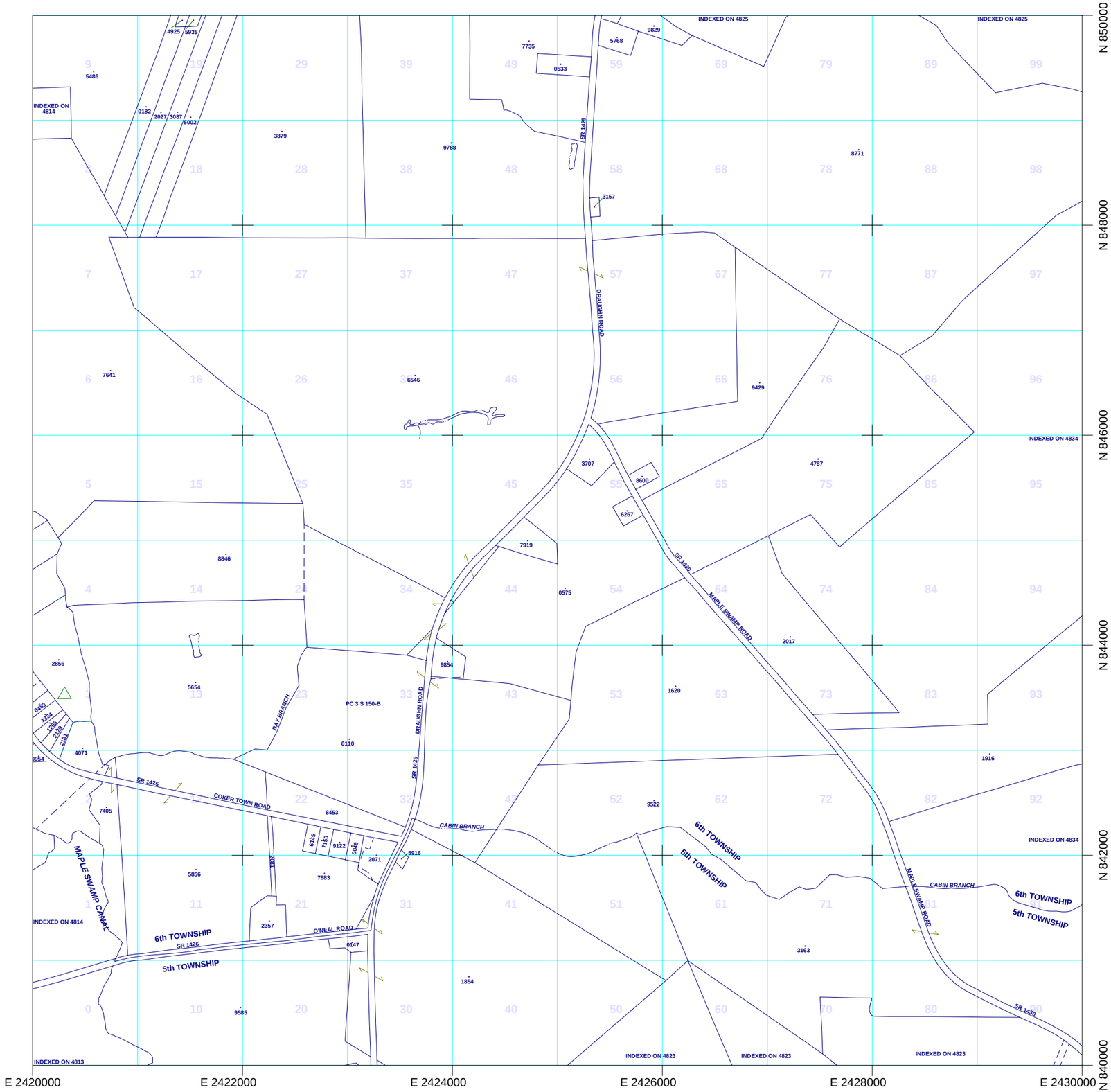

PROPERTY MAP

OF

EDGECOMBE COUNTY

NORTH CAROLINA

4824

Scale : 1 Inch = 1000 Feet.

THIS MAP IS PREPARED FOR THE INVENTORY OF REAL PROPERTY FOUND WITHIN THIS JURISDICTION, AND IS COMPILED FROM RECORDED DEEDS, PLATS AND OTHER PUBLIC RECORDS AND DATA. USERS OF THIS MAP ARE HEREBY NOTIFIED THAT THE AFOREMENTIONED PUBLIC PRIMARY INFORMATION SOURCES SHOULD BE CONSULTED FOR VERIFICATION OF THE INFORMATION CONTAINED ON THIS MAP. THE COUNTY ASSUMES NO LEGAL RESPONSIBILITY FOR THE INFORMATION CONTAINED ON THIS MAP.

Printed On: 3/20/2007

N

4815	4825	4835
4814	4824	4834
4813	4823	4833

PROPERTY MAP

OF

EDGECOMBE COUNTY

NORTH CAROLINA

4825

Scale : 1 Inch = 1000 Feet.

THIS MAP IS PREPARED FOR THE INVENTORY OF REAL PROPERTY FOUND WITHIN THIS JURISDICTION, AND IS COMPILED FROM RECORDED DEEDS, PLATS AND OTHER PUBLIC RECORDS AND DATA. USERS OF THIS MAP ARE HEREBY NOTIFIED THAT THE UNDERLYING RECORDS & PRIMARY INFORMATION SOURCES SHOULD BE CONSULTED FOR VERIFICATION OF THE INFORMATION CONTAINED ON THIS MAP. THE COUNTY ASSUMES NO LEGAL RESPONSIBILITY FOR THE INFORMATION CONTAINED ON THIS MAP.

Printed On: 3/20/2007

N

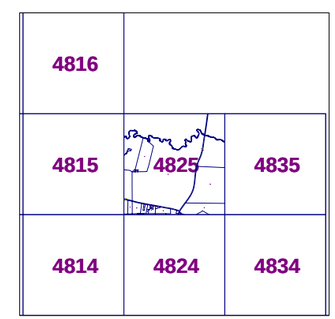

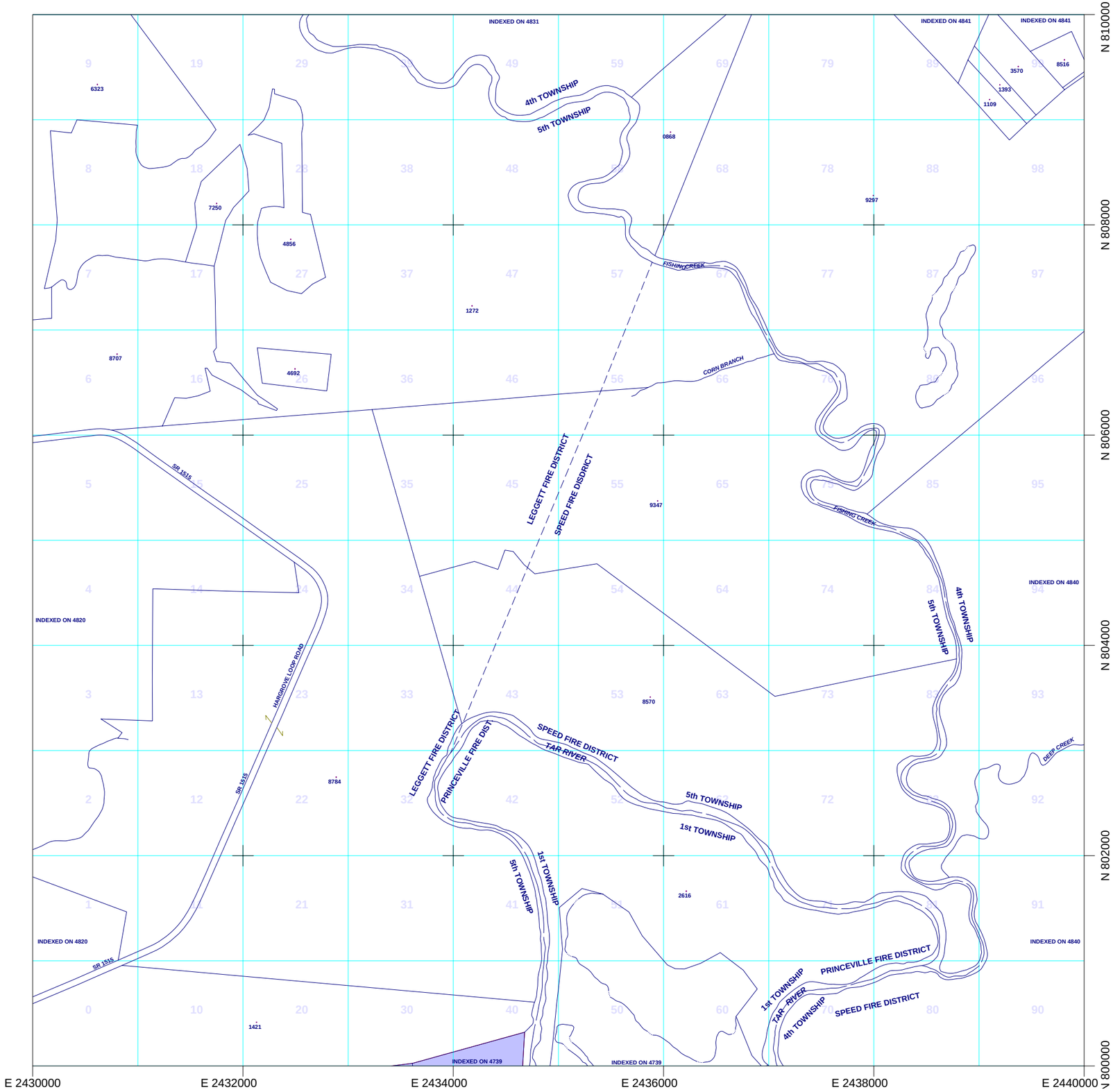

PROPERTY MAP

OF

EDGECOMBE COUNTY

NORTH CAROLINA

4830

Scale : 1 Inch = 1000 Feet.

THIS MAP IS PREPARED FOR THE INVENTORY OF REAL PROPERTY FOUND WITHIN THIS JURISDICTION, AND IS COMPILED FROM RECORDED DEEDS, PLATS AND OTHER PUBLIC RECORDS AND DATA. USERS OF THIS MAP ARE HEREBY NOTIFIED THAT THE SOURCE DOCUMENTS PUBLIC RECORDS MUST BE CONSULTED FOR LEGAL PURPOSES AND THE COUNTY IS NOT RESPONSIBLE FOR VERIFICATION OF THE INFORMATION CONTAINED ON THIS MAP. THE COUNTY ASSUMES NO LEGAL RESPONSIBILITY FOR THE INFORMATION CONTAINED ON THIS MAP.

Printed On: 3/20/2007

N

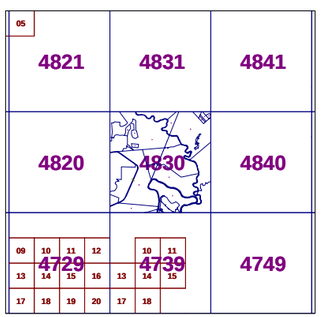

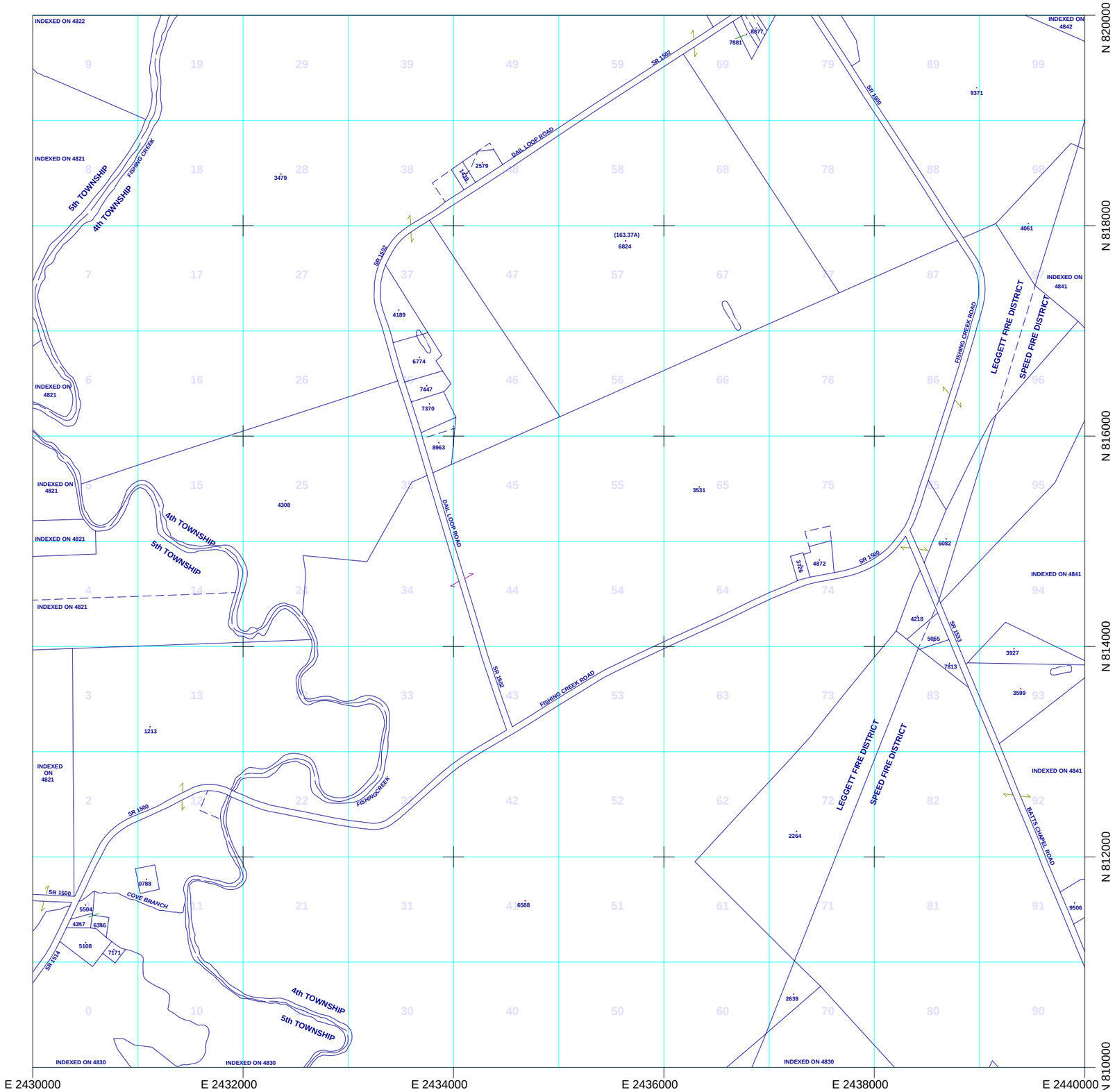

PROPERTY MAP

OF

EDGECOMBE COUNTY

NORTH CAROLINA

4831

Scale : 1 Inch = 1000 Feet.

THIS MAP IS PREPARED FOR THE INVENTORY OF REAL PROPERTY FOUND WITHIN THIS JURISDICTION, AND IS COMPILED FROM RECORDED DEEDS, PLATS AND OTHER PUBLIC RECORDS AND DATA. USERS OF THIS MAP ARE HEREBY NOTIFIED THAT THE AFOREMENTIONED PUBLIC PRIMARY INFORMATION SOURCES SHOULD BE CONSULTED FOR VERIFICATION OF THE INFORMATION CONTAINED ON THIS MAP. THE COUNTY ASSUMES NO LEGAL RESPONSIBILITY FOR THE INFORMATION CONTAINED ON THIS MAP.

Printed On: 3/20/2007

N

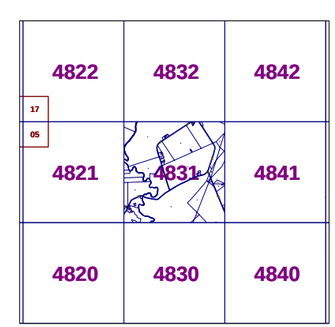

PROPERTY MAP

OF

EDGECOMBE COUNTY

NORTH CAROLINA

4832

Scale : 1 Inch = 1000 Feet.

THIS MAP IS PREPARED FOR THE INVENTORY OF REAL PROPERTY FOUND WITHIN THIS JURISDICTION, AND IS COMPILED FROM RECORDED DEEDS, PLATS AND OTHER PUBLIC RECORDS AND DATA. USERS OF THIS MAP ARE HEREBY NOTIFIED THAT THE AFOREMENTIONED PUBLIC PRIMARY INFORMATION SOURCES SHOULD BE CONSULTED FOR VERIFICATION OF THE INFORMATION CONTAINED ON THIS MAP. THE COUNTY ASSUMES NO LEGAL RESPONSIBILITY FOR THE INFORMATION CONTAINED ON THIS MAP.

Printed On: 3/20/2007

N

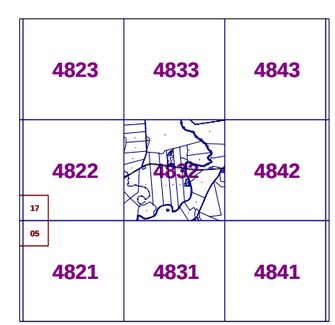

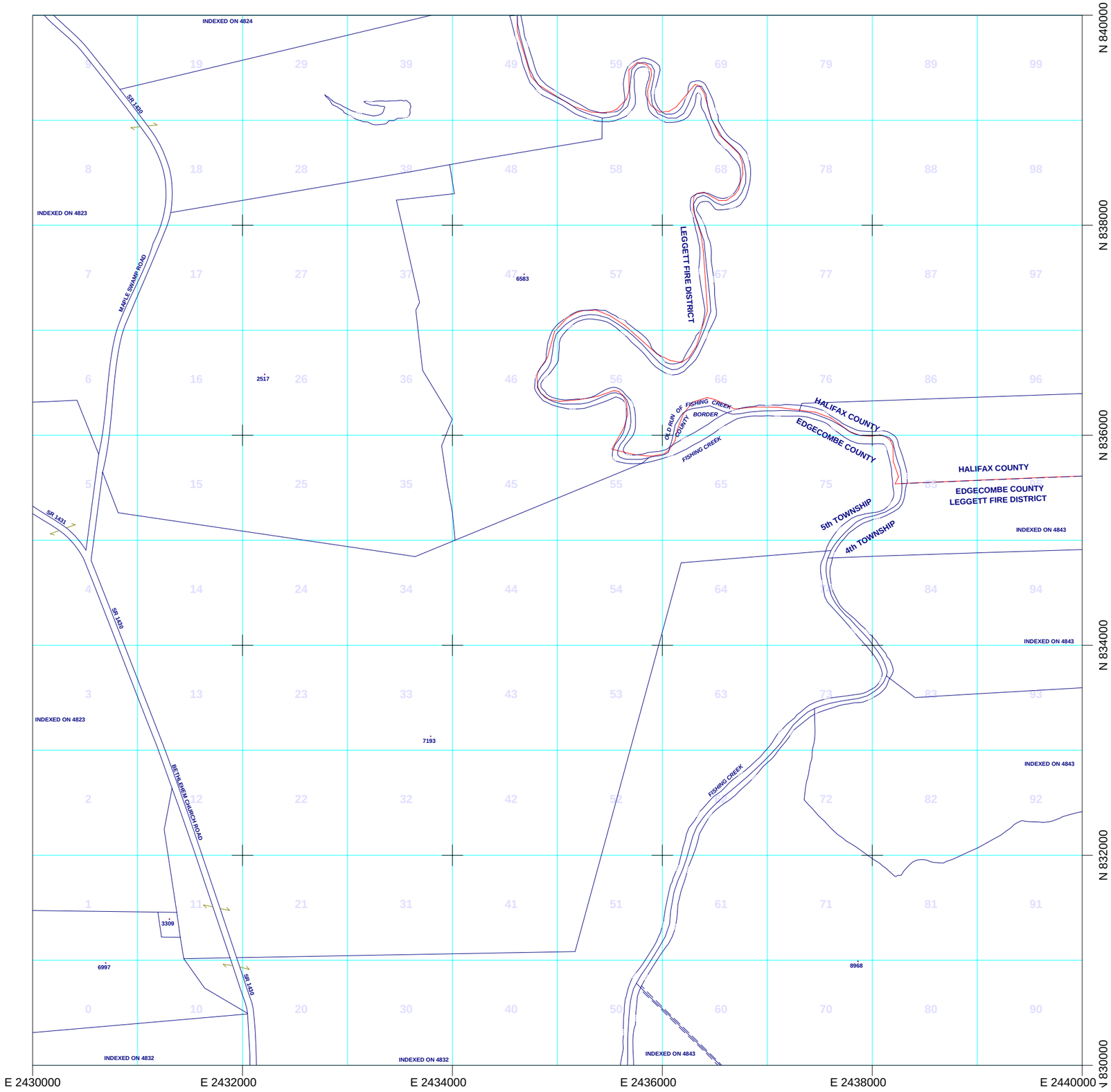

PROPERTY MAP

OF

EDGECOMBE COUNTY

NORTH CAROLINA

4833

Scale : 1 Inch = 1000 Feet.

THIS MAP IS PREPARED FOR THE INVENTORY OF REAL PROPERTY FOUND WITHIN THIS JURISDICTION, AND IS COMPILED FROM RECORDED DEEDS, PLATS AND OTHER PUBLIC RECORDS AND DATA. USERS OF THIS MAP ARE HEREBY NOTIFIED THAT THE AFOREMENTIONED PUBLIC PRIMARY INFORMATION SOURCES SHOULD BE CONSULTED FOR VERIFICATION OF THE INFORMATION CONTAINED ON THIS MAP. THE COUNTY ASSUMES NO LEGAL RESPONSIBILITY FOR THE INFORMATION CONTAINED ON THIS MAP.

Printed On: 3/20/2007

N

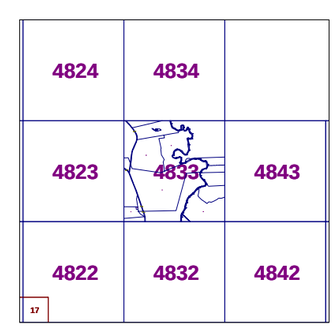

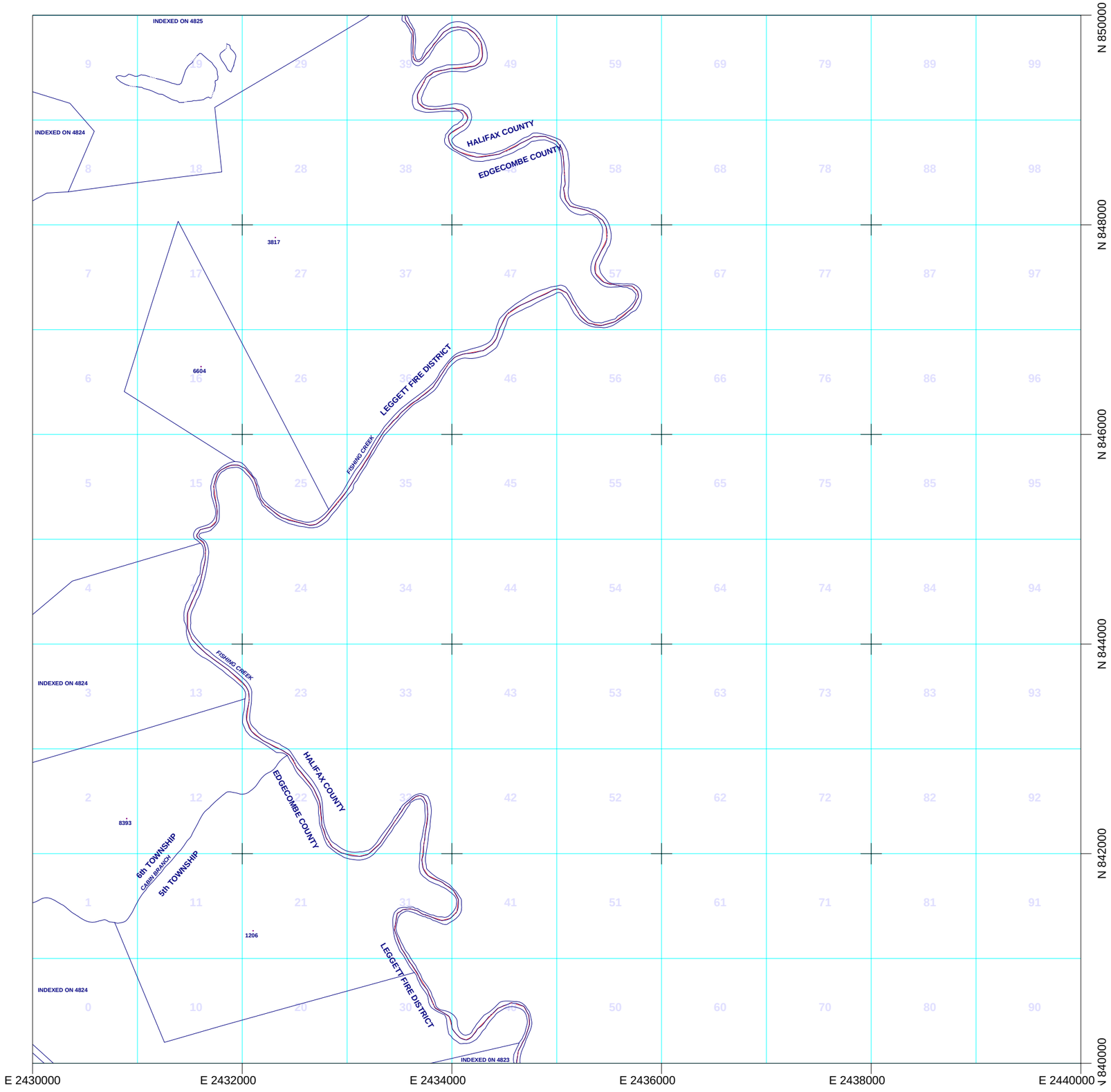

PROPERTY MAP

OF

EDGECOMBE COUNTY

NORTH CAROLINA

4834

Scale : 1 Inch = 1000 Feet.

THIS MAP IS PREPARED FOR THE INVENTORY OF REAL PROPERTY FOUND WITHIN THIS JURISDICTION, AND IS COMPILED FROM DECORDED DEEDS, PLATS AND OTHER PUBLIC RECORDS AND DATA. USERS OF THIS MAP ARE HEREBY NOTIFIED THAT THE AFOREMENTIONED PUBLIC PRIMARY INFORMATION SOURCES SHOULD BE CONSULTED FOR VERIFICATION OF THE INFORMATION CONTAINED ON THIS MAP. THE COUNTY ASSUMES NO LEGAL RESPONSIBILITY FOR THE INFORMATION CONTAINED ON THIS MAP.

Printed On: 3/20/2007

N

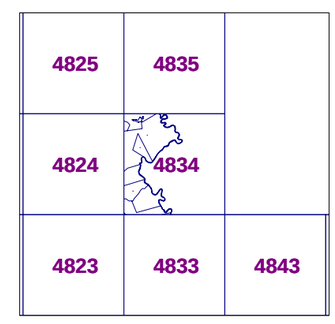

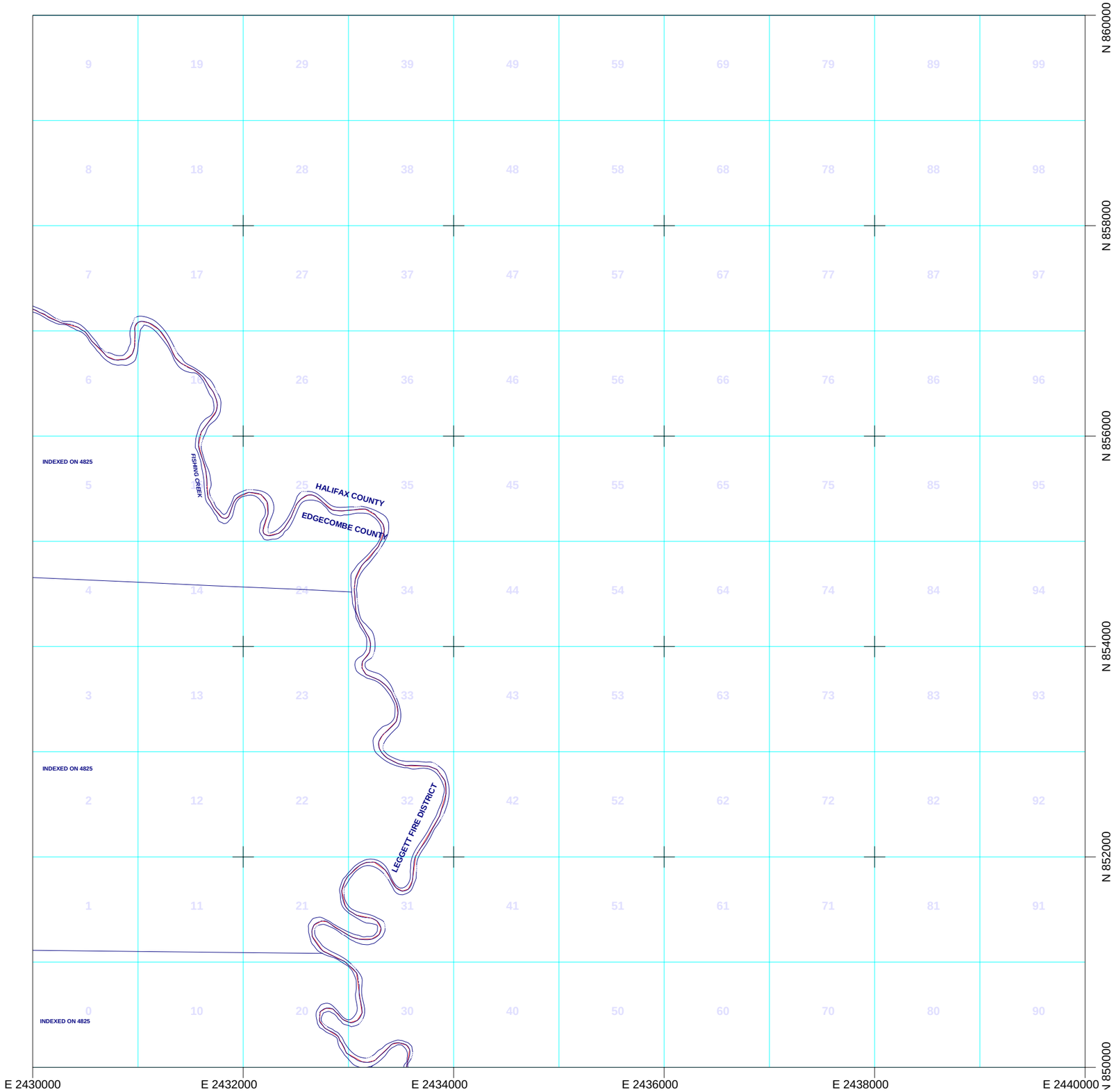

PROPERTY MAP

OF

EDGECOMBE COUNTY

NORTH CAROLINA

4835

Scale : 1 Inch = 1000 Feet.

THIS MAP IS PREPARED FOR THE INVENTORY OF REAL PROPERTY FOUND WITHIN THIS JURISDICTION, AND IS COMPILED FROM RECORDED DEEDS, PLATS AND OTHER PUBLIC RECORDS AND DATA. USERS OF THIS MAP ARE HEREBY NOTIFIED THAT THE AFOREMENTIONED PUBLIC PRIMARY INFORMATION SOURCES SHOULD BE CONSULTED FOR VERIFICATION OF THE INFORMATION CONTAINED ON THIS MAP. THE COUNTY ASSUMES NO LEGAL RESPONSIBILITY FOR THE INFORMATION CONTAINED ON THIS MAP.

Printed On: 3/20/2007

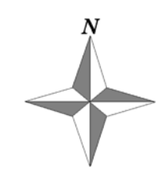

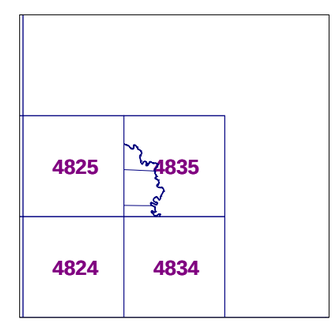

PROPERTY MAP

OF

EDGECOMBE COUNTY

NORTH CAROLINA

4840

Scale : 1 Inch = 1000 Feet.

THIS MAP IS PREPARED FOR THE INVENTORY OF REAL PROPERTY FOUND WITHIN THIS JURISDICTION, AND IS COMPILED FROM RECORDED DEEDS, PLATS AND OTHER PUBLIC RECORDS AND DATA. UGRS DISCLAIMS THIS MAP ARE HEREBY MADE TO THE ACCURACY OF THE SOURCE PUBLIC PRIMARY INFORMATION SOURCES SHOULD BE CONSULTED FOR VERIFICATION OF THE INFORMATION CONTAINED ON THIS MAP. THE COUNTY ASSUMES NO LEGAL RESPONSIBILITY FOR THE INFORMATION CONTAINED ON THIS MAP.

Printed On: 3/20/2007

N

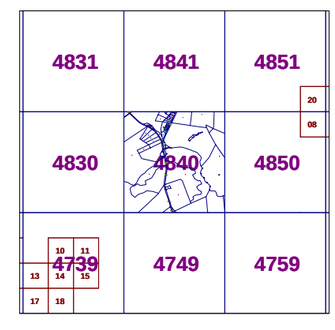

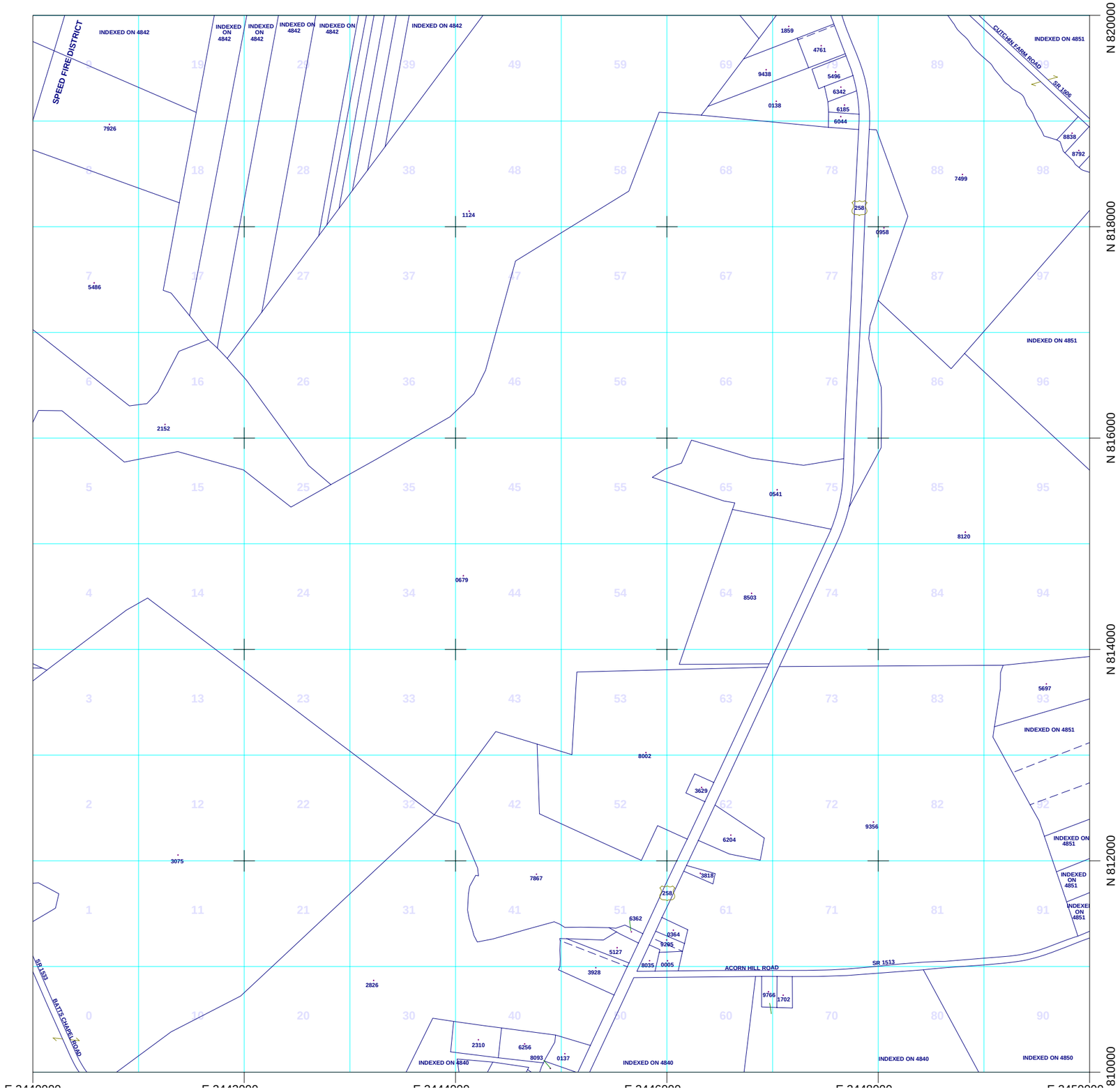

PROPERTY MAP
OF
EDGECOMBE COUNTY
NORTH CAROLINA

4841

Scale : 1 Inch = 1000 Feet.

THIS MAP IS PREPARED FOR THE INVENTORY OF REAL PROPERTY FOUND WITHIN THIS JURISDICTION, AND IS COMPILED FROM RECORDED DEEDS, PLATS AND OTHER PUBLIC RECORDS AND DATA. USERS OF THIS MAP ARE HEREBY NOTIFIED THAT THE AFORE-MENTIONED PUBLIC PRIMARY INFORMATION SOURCES SHOULD BE CONSULTED FOR VERIFICATION OF THE INFORMATION CONTAINED ON THIS MAP. THE COUNTY ASSUMES NO LEGAL RESPONSIBILITY FOR THE INFORMATION CONTAINED ON THIS MAP.

Printed On: 3/20/2007

N

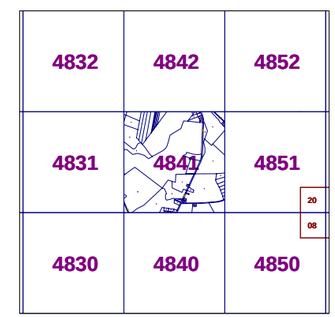

PROPERTY MAP

OF

EDGECOMBE COUNTY

NORTH CAROLINA

4842

Scale : 1 Inch = 1000 Feet.

THIS MAP IS PREPARED FOR THE INVENTORY OF REAL PROPERTY FOUND WITHIN THIS JURISDICTION, AND IS COMPILED FROM RECORDED DEEDS, PLATS AND OTHER PUBLIC RECORDS AND DATA. USERS OF THIS MAP ARE HEREBY NOTIFIED THAT THE AFOREMENTIONED PUBLIC PRIMARY INFORMATION SOURCES SHOULD BE CONSULTED FOR VERIFICATION OF THE INFORMATION CONTAINED ON THIS MAP. THE COUNTY ASSUMES NO LEGAL RESPONSIBILITY FOR THE INFORMATION CONTAINED ON THIS MAP.

Printed On: 3/20/2007

N

4833	4843	4853
4832	4842	4852
4831	4841	4851

20

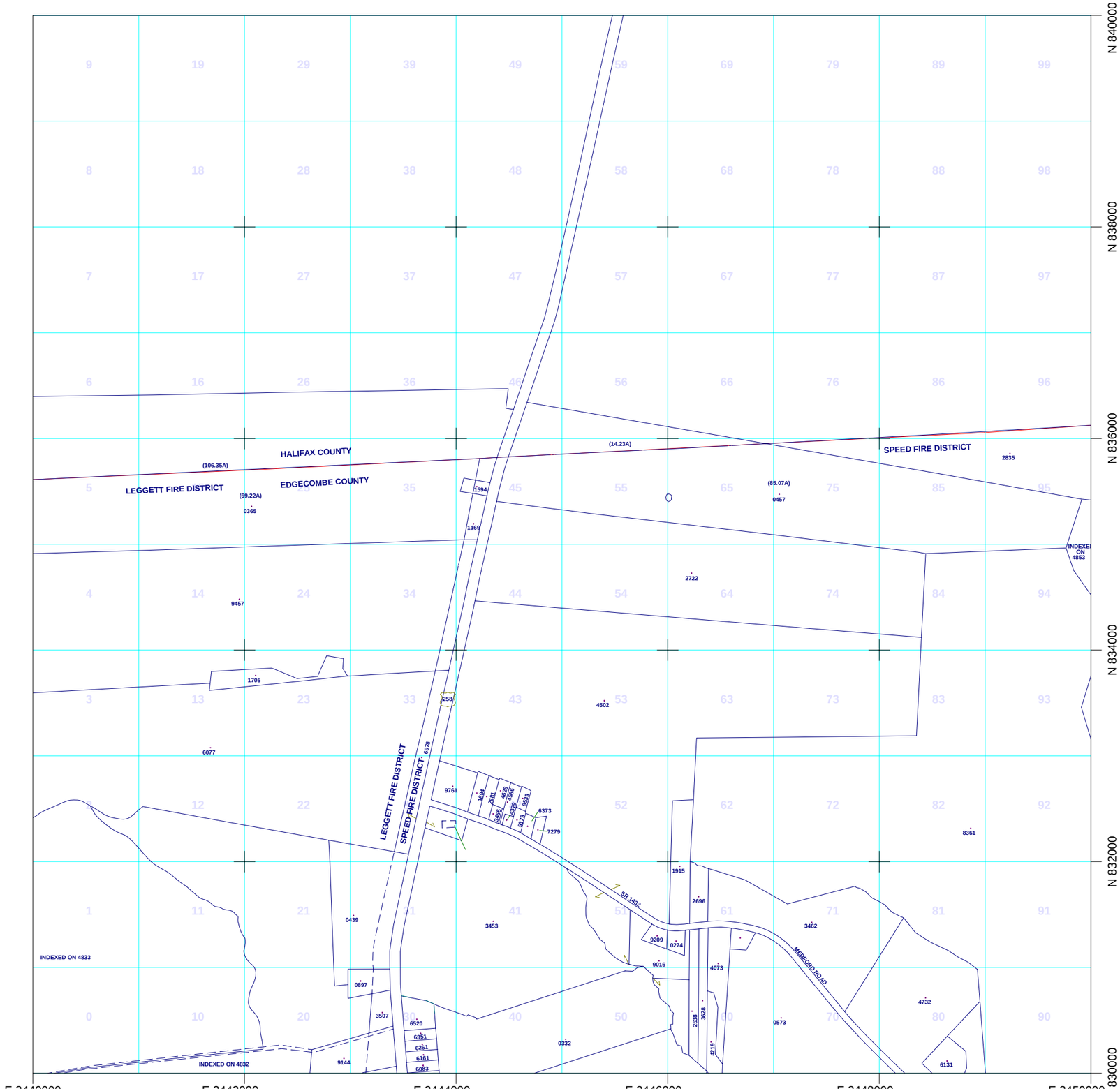

PROPERTY MAP

OF

EDGECOMBE COUNTY

NORTH CAROLINA

4843

Scale : 1 Inch = 1000 Feet.

THIS MAP IS PREPARED FOR THE INVENTORY OF REAL PROPERTY FOUND WITHIN THIS JURISDICTION, AND IS COMPILED FROM RECORDED DEEDS, PLATS AND OTHER PUBLIC RECORDS AND DATA. USERS OF THIS MAP ARE HEREBY NOTIFIED THAT THE AFOREMENTIONED PUBLIC PRIMARY INFORMATION SOURCES SHOULD BE CONSULTED FOR VERIFICATION OF THE INFORMATION CONTAINED ON THIS MAP. THE COUNTY ASSUMES NO LEGAL RESPONSIBILITY FOR THE INFORMATION CONTAINED ON THIS MAP.

Printed On: 3/20/2007

N

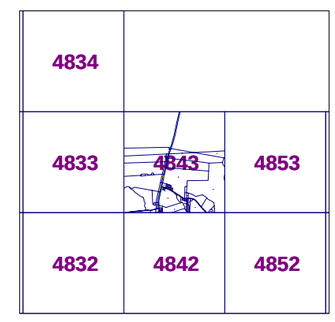

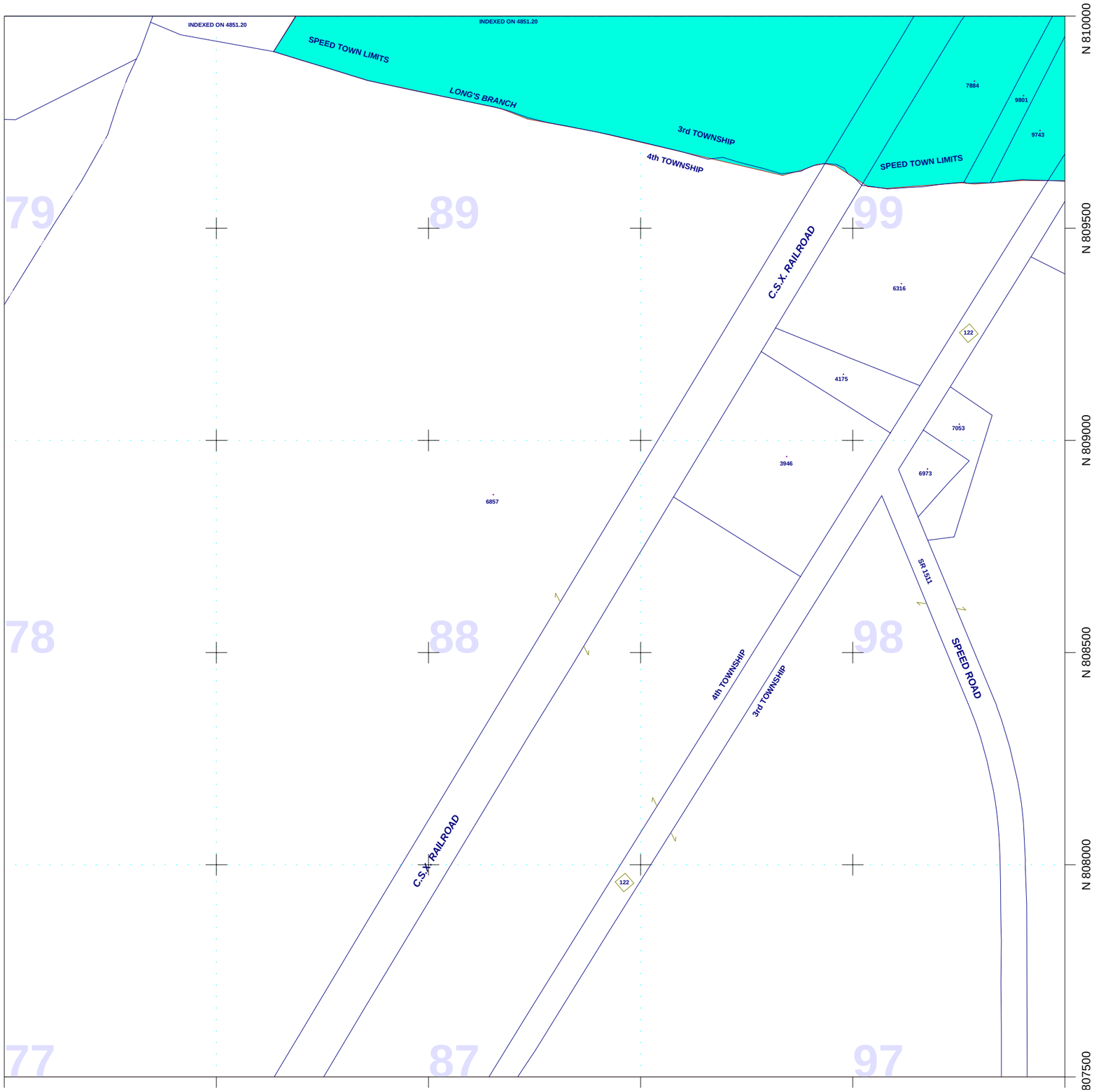

PROPERTY MAP

OF

EDGECOMBE COUNTY

NORTH CAROLINA

4850.08

Scale : 1 Inch = 250 Feet.

THIS MAP IS PREPARED FOR THE INVENTORY OF REAL PROPERTY FOUND WITHIN THIS JURISDICTION, AND IS COMPILED FROM RECORDED DEEDS, PLATS AND OTHER PUBLIC RECORDS AND DATA. USERS OF THIS MAP ARE HEREBY NOTIFIED THAT THE AFOREMENTIONED PUBLIC PRIMARY INFORMATION SOURCES SHOULD BE CONSULTED FOR VERIFICATION OF THE INFORMATION CONTAINED ON THIS MAP. THE COUNTY ASSUMES NO LEGAL RESPONSIBILITY FOR THE INFORMATION CONTAINED ON THIS MAP.

Printed On: 3/20/2007

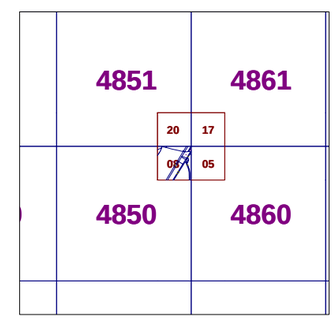

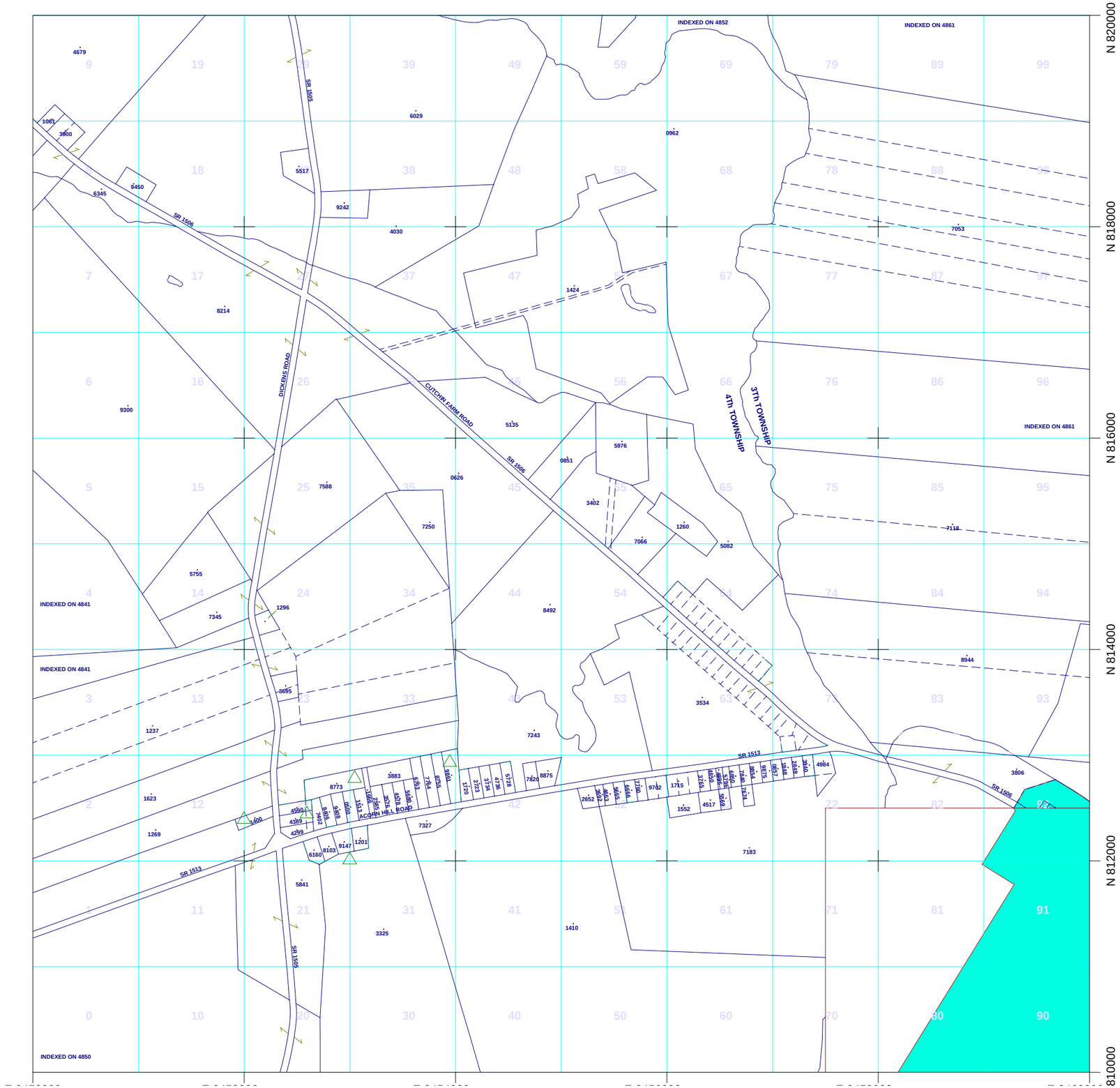

PROPERTY MAP

OF

EDGECOMBE COUNTY

NORTH CAROLINA

4851

Scale : 1 Inch = 1000 Feet.

THIS MAP IS PREPARED FOR THE INVENTORY OF REAL PROPERTY FOUND WITHIN THIS JURISDICTION, AND IS COMPILED FROM RECORDED DEEDS, PLATS AND OTHER PUBLIC RECORDS AND DATA. USERS OF THIS MAP ARE HEREBY NOTIFIED THAT THE AFOREMENTIONED PUBLIC PRIMARY INFORMATION SOURCES SHOULD BE CONSULTED FOR VERIFICATION OF THE INFORMATION CONTAINED ON THIS MAP. THE COUNTY ASSUMES NO LEGAL RESPONSIBILITY FOR THE INFORMATION CONTAINED ON THIS MAP.

Printed On: 3/20/2007

N

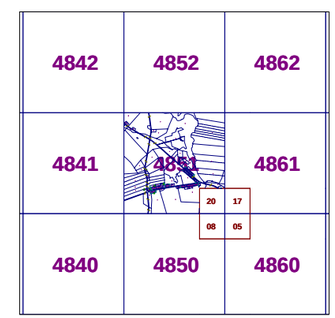

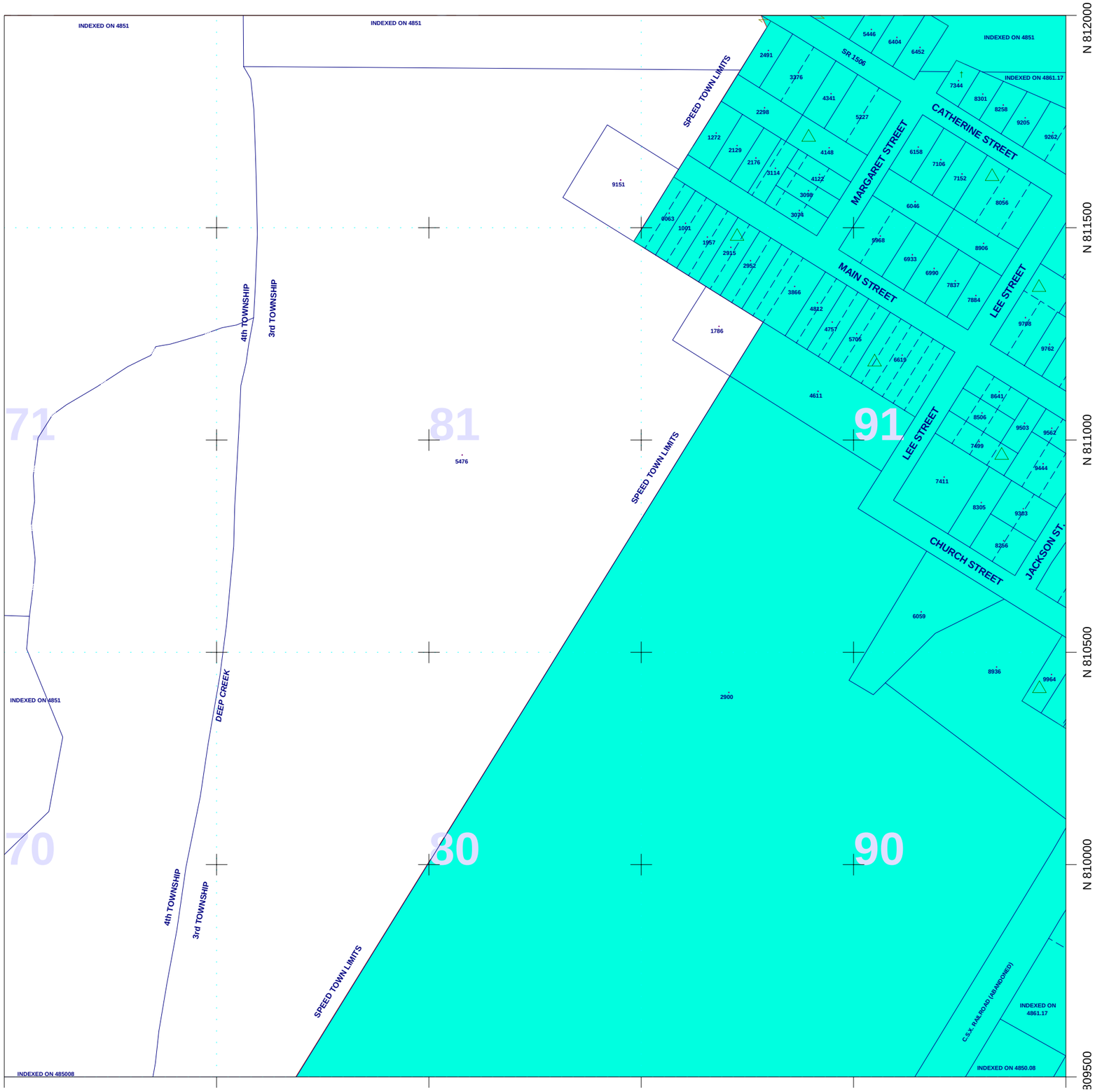

PROPERTY MAP

OF

EDGECOMBE COUNTY

NORTH CAROLINA

4851.20

Scale : 1 Inch = 250 Feet.

THIS MAP IS PREPARED FOR THE INVENTORY OF REAL PROPERTY FOUND WITHIN THIS JURISDICTION, AND IS COMPILED FROM RECORDED DEEDS, PLATS AND OTHER PUBLIC RECORDS AND DATA. USERS OF THIS MAP ARE HEREBY NOTIFIED THAT THE AFOREMENTIONED PUBLIC PRIMARY INFORMATION SOURCES SHOULD BE CONSULTED FOR VERIFICATION OF THE INFORMATION CONTAINED ON THIS MAP. THE COUNTY ASSUMES NO LEGAL RESPONSIBILITY FOR THE INFORMATION CONTAINED ON THIS MAP.

Printed On: 3/20/2007

N

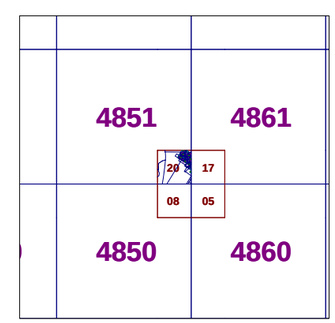

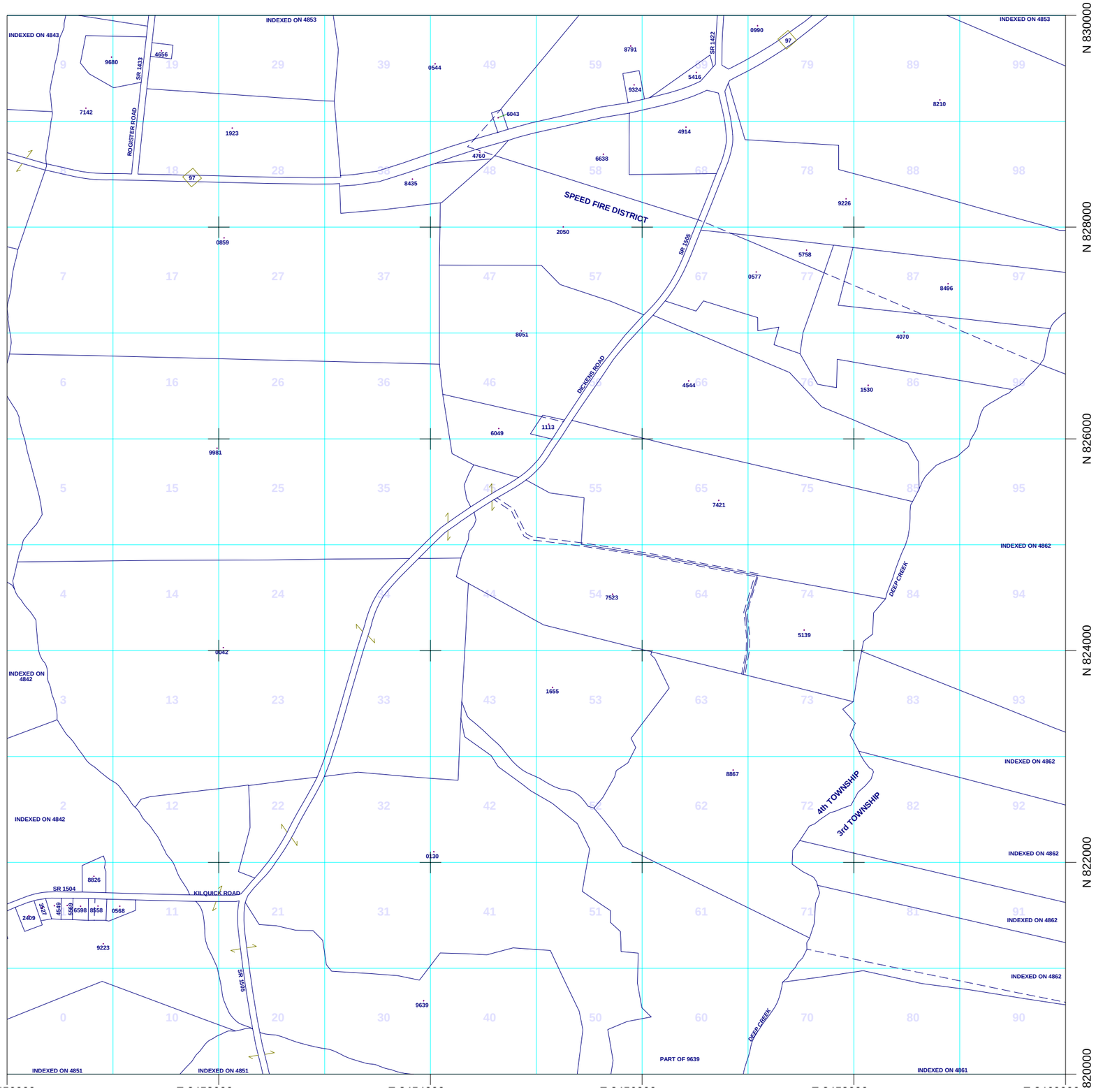

PROPERTY MAP
OF

EDGECOMBE COUNTY

NORTH CAROLINA

4852

Scale : 1 Inch = 1000 Feet.

THIS MAP IS PREPARED FOR THE INVENTORY OF REAL PROPERTY FOUND WITHIN THIS JURISDICTION, AND IS COMPILED FROM RECORDED DEEDS, PLATS AND OTHER DATA AND PRESUMES TO BE ACCURATE. THE USER IS HEREBY NOTIFIED THAT THE AFOREMENTIONED PUBLIC PRIMARY INFORMATION SOURCES SHOULD BE CONSULTED FOR VERIFICATION OF THE INFORMATION CONTAINED ON THIS MAP. THE COUNTY ASSUMES NO LEGAL RESPONSIBILITY FOR THE INFORMATION CONTAINED ON THIS MAP.

Printed On: 3/20/2007

N

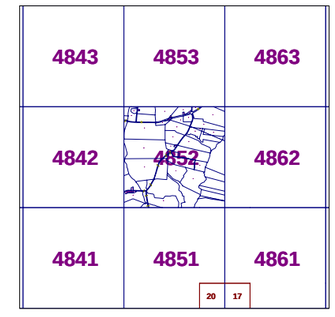

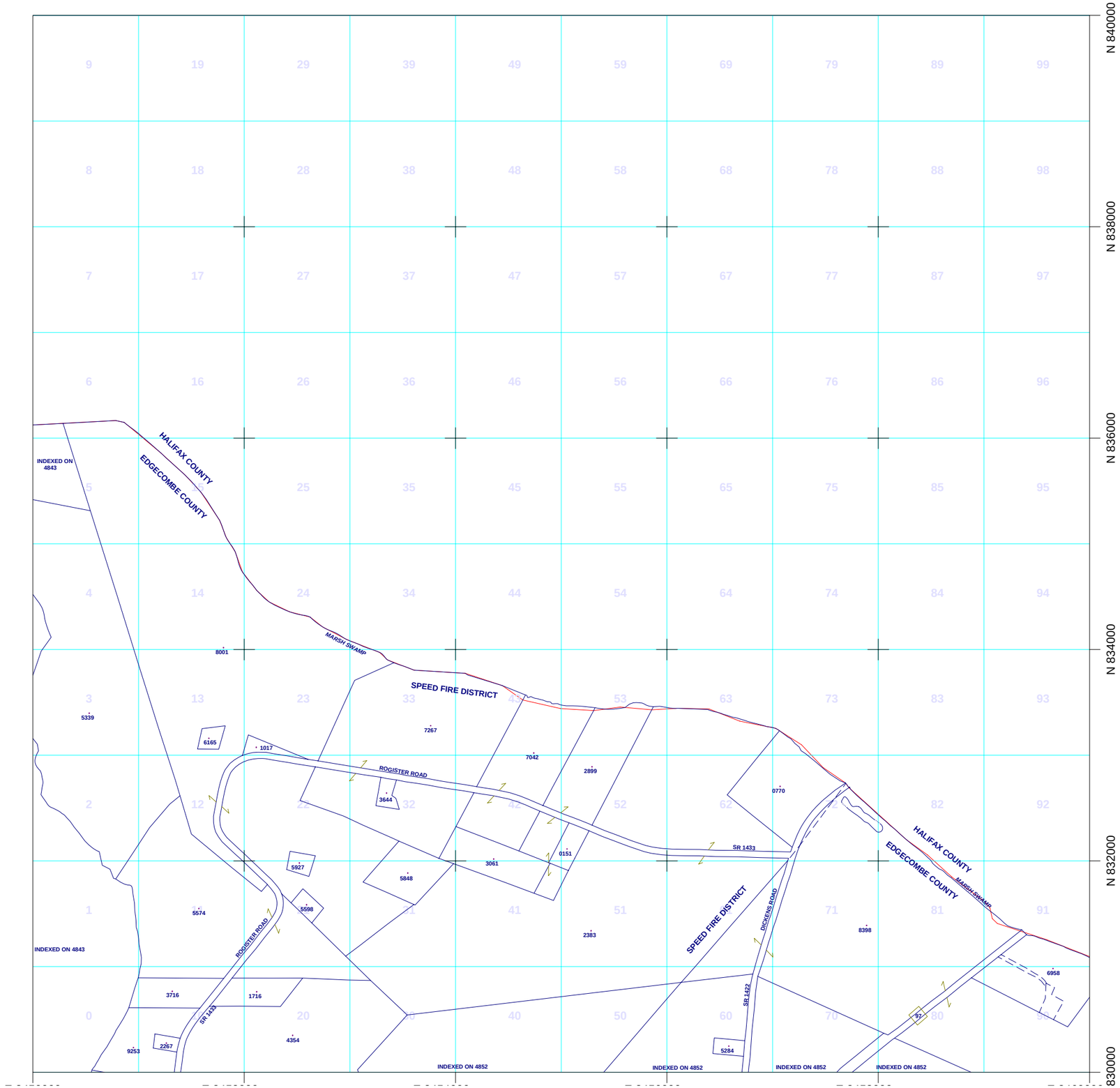

PROPERTY MAP

OF

EDGECOMBE COUNTY

NORTH CAROLINA

4853

Scale : 1 Inch = 1000 Feet.

THIS MAP IS PREPARED FOR THE INVENTORY OF REAL PROPERTY FOUND WITHIN THIS JURISDICTION, AND IS COMPILED FROM RECORDED DEEDS, PLATS AND OTHER PUBLIC RECORDS AND DATA. USERS OF THIS MAP ARE HEREBY NOTIFIED THAT THE UNDERLYING RECORDS & PRIMARY INFORMATION SOURCES SHOULD BE CONSULTED FOR VERIFICATION OF THE INFORMATION CONTAINED ON THIS MAP. THE COUNTY ASSUMES NO LEGAL RESPONSIBILITY FOR THE INFORMATION CONTAINED ON THIS MAP.

Printed On: 3/20/2007

N

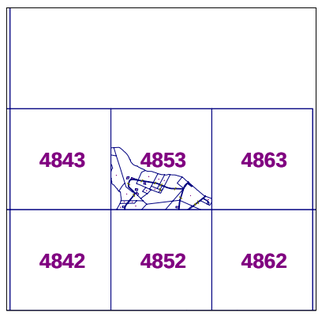

PROPERTY MAP

OF

EDGECOMBE COUNTY

NORTH CAROLINA

4860

Scale : 1 Inch = 1000 Feet.

THIS MAP IS PREPARED FOR THE INVENTORY OF REAL PROPERTY FOUND WITHIN THIS JURISDICTION, AND IS COMPILED FROM RECORDED DEEDS, PLATS AND OTHER PUBLIC RECORDS AND DATA. USERS OF THIS MAP ARE HEREBY NOTIFIED THAT THE AFOREMENTIONED PUBLIC PRIMARY INFORMATION SOURCES SHOULD BE CONSULTED FOR VERIFICATION OF THE INFORMATION CONTAINED ON THIS MAP. THE COUNTY ASSUMES NO LEGAL RESPONSIBILITY FOR THE INFORMATION CONTAINED ON THIS MAP.

Printed On: 3/20/2007

N

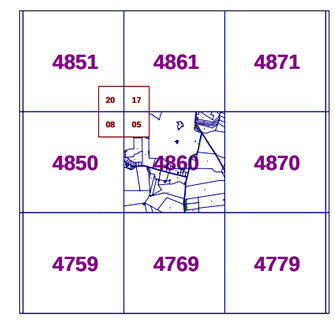

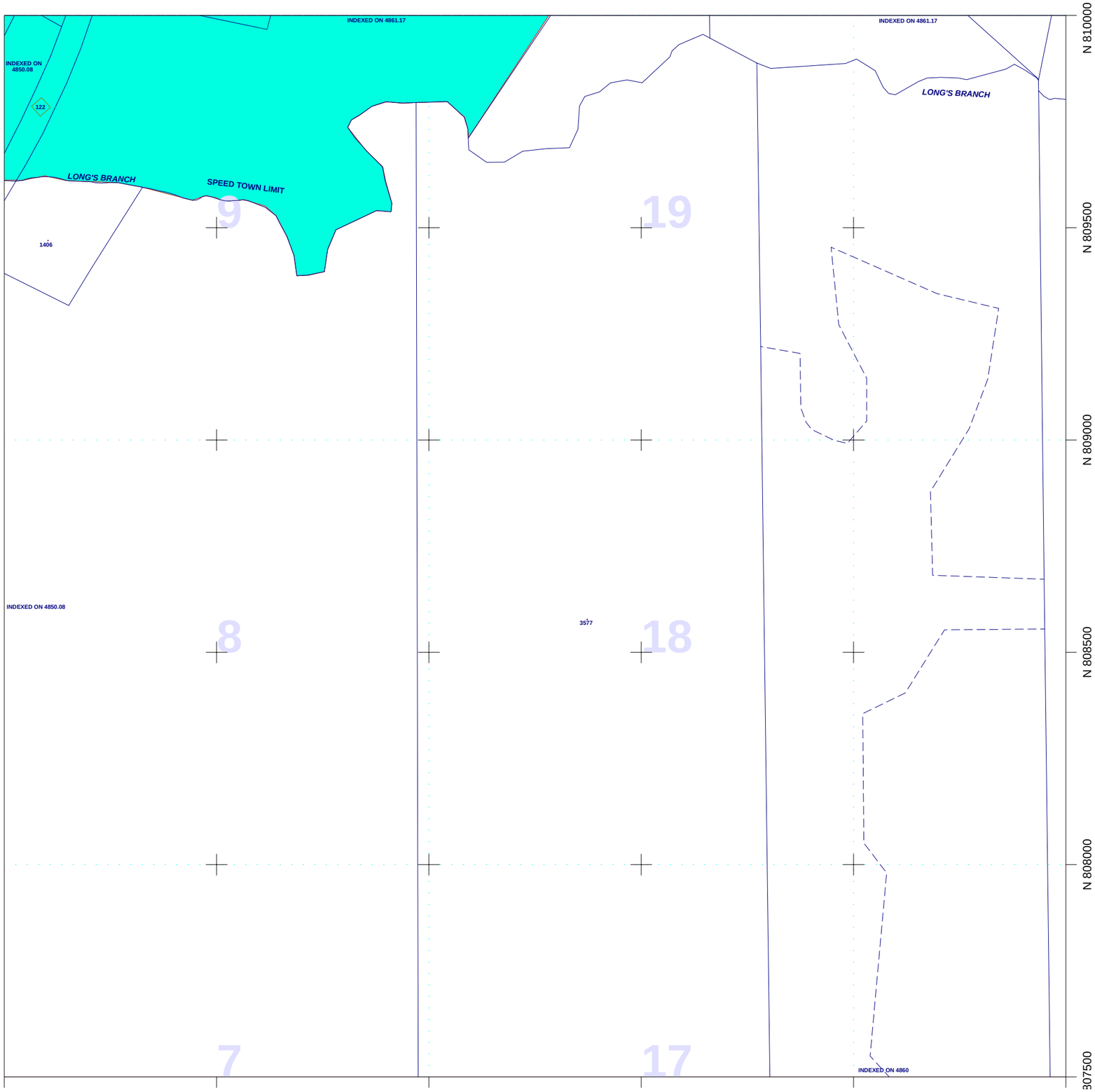

PROPERTY MAP

OF

EDGECOMBE COUNTY

NORTH CAROLINA

4860.05

Scale : 1 Inch = 250 Feet.

THIS MAP IS PREPARED FOR THE INVENTORY OF REAL PROPERTY FOUND WITHIN THIS JURISDICTION, AND IS COMPILED FROM RECORDED DEEDS, PLATS AND OTHER PUBLIC RECORDS AND DATA. USERS OF THIS MAP ARE HEREBY NOTIFIED THAT THE AFOREMENTIONED PUBLIC PRIMARY INFORMATION SOURCES SHOULD BE CONSULTED FOR VERIFICATION OF THE INFORMATION CONTAINED ON THIS MAP. THIS MAP IS NOT THE RESPONSIBILITY FOR THE INFORMATION CONTAINED ON THIS MAP.

Printed On: 3/20/2007



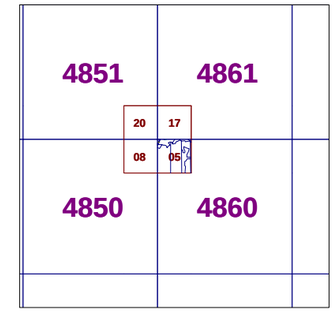

PROPERTY MAP

OF

EDGECOMBE COUNTY

NORTH CAROLINA

4861

Scale : 1 Inch = 1000 Feet.

THIS MAP IS PREPARED FOR THE INVENTORY OF REAL PROPERTY FOUND WITHIN THIS JURISDICTION, AND IS COMPILED FROM RECORDED DEEDS, PLATS AND OTHER PUBLIC RECORDS AND DATA. USERS OF THIS MAP ARE HEREBY NOTIFIED THAT THE AFOREMENTIONED PUBLIC PRIMARY INFORMATION SOURCES SHOULD BE CONSULTED FOR VERIFICATION OF THE INFORMATION CONTAINED ON THIS MAP. THE COUNTY ASSUMES NO LEGAL RESPONSIBILITY FOR THE INFORMATION CONTAINED ON THIS MAP.

Printed On: 3/20/2007

N

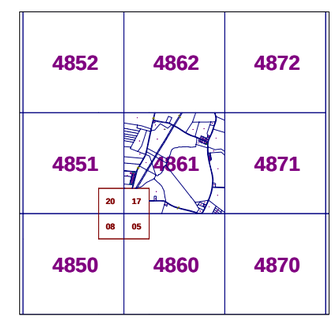

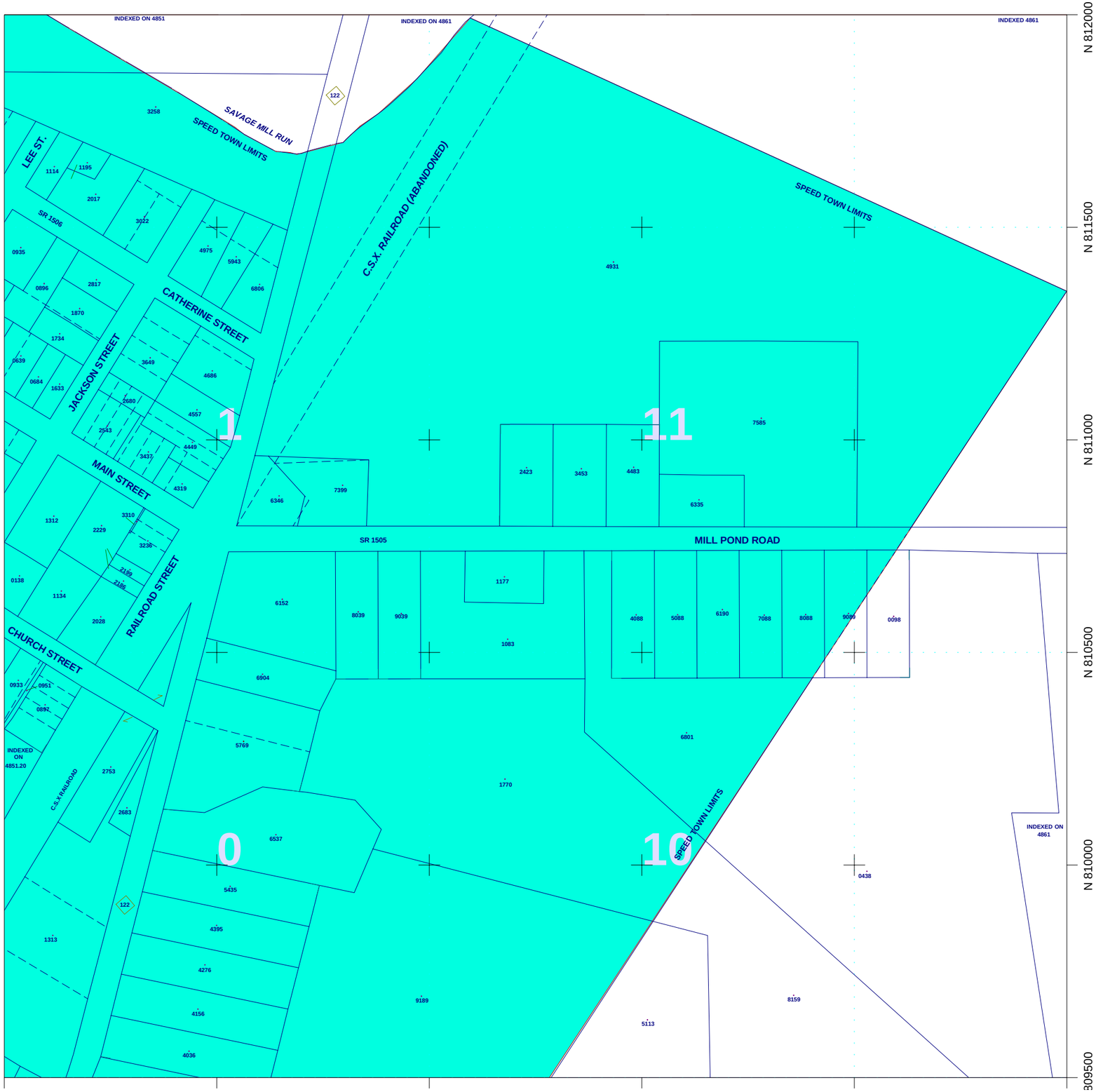

PROPERTY MAP

OF

EDGECOMBE COUNTY

NORTH CAROLINA

4861.17

Scale : 1 Inch = 250 Feet.

THIS MAP IS PREPARED FOR THE INVENTORY OF REAL PROPERTY FOUND WITHIN THIS JURISDICTION, AND IS COMPILED FROM RECORDED DEEDS, PLATS AND OTHER PUBLIC RECORDS AND DATA. USERS OF THIS MAP ARE HEREBY NOTIFIED THAT THE AFOREMENTIONED PUBLIC PRIMARY INFORMATION SOURCES SHOULD BE CONSULTED FOR VERIFICATION OF THE INFORMATION CONTAINED ON THIS MAP. THE COUNTY ASSUMES NO LEGAL RESPONSIBILITY FOR THE INFORMATION CONTAINED ON THIS MAP.

Printed On: 3/20/2007

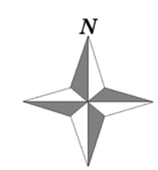

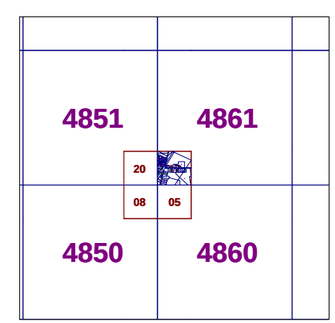

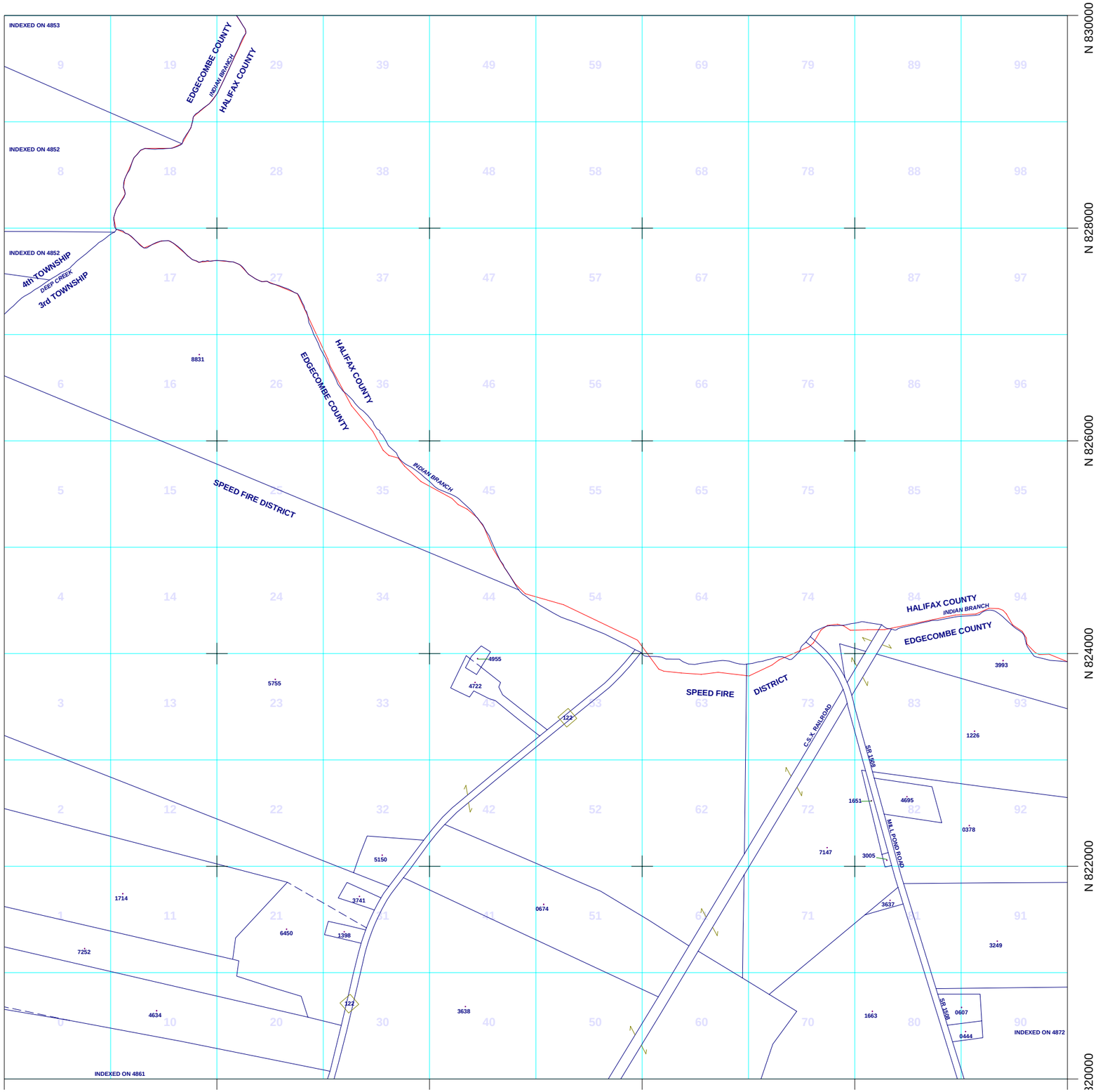

PROPERTY MAP

OF

EDGECOMBE COUNTY

NORTH CAROLINA

4862

Scale : 1 Inch = 1000 Feet.

THIS MAP IS PREPARED FOR THE INVENTORY OF REAL PROPERTY FOUND WITHIN THIS JURISDICTION, AND IS COMPILED FROM RECORDED DEEDS, PLATS AND OTHER PUBLIC RECORDS AND DATA. USERS OF THIS MAP ARE HEREBY NOTIFIED THAT THE UNDERLYING RECORDS & PRIMARY INFORMATION SOURCES SHOULD BE CONSULTED FOR VERIFICATION OF THE INFORMATION CONTAINED ON THIS MAP. THE COUNTY ASSUMES NO LEGAL RESPONSIBILITY FOR THE INFORMATION CONTAINED ON THIS MAP.

Printed On: 3/20/2007

N

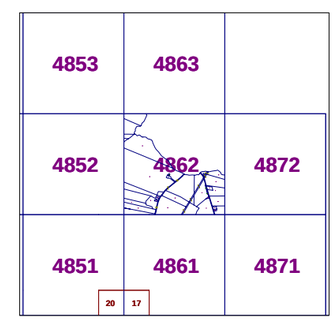

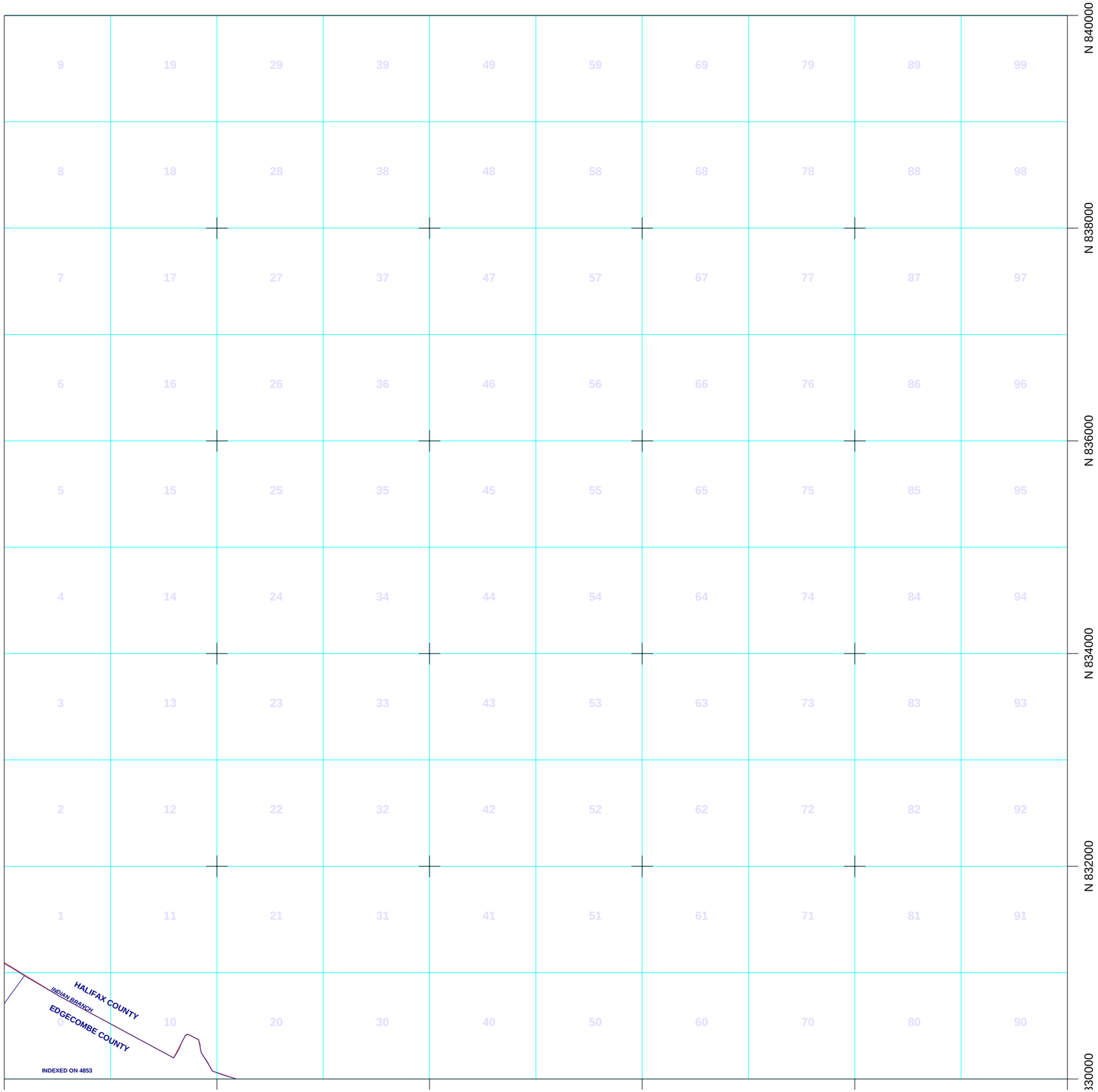

PROPERTY MAP

OF

EDGECOMBE COUNTY

NORTH CAROLINA

4863

Scale : 1 Inch = 1000 Feet.

THIS MAP IS PREPARED FOR THE INVENTORY OF REAL PROPERTY FOUND WITHIN THIS JURISDICTION, AND IS COMPILED FROM RECORDED DEEDS, PLATS AND OTHER PUBLIC RECORDS AND DATA. USERS OF THIS MAP ARE HEREBY NOTIFIED THAT THE UNDERLYING RECORDS & PRIMARY INFORMATION SOURCES SHOULD BE CONSULTED FOR VERIFICATION OF THE INFORMATION CONTAINED ON THIS MAP. THE COUNTY ASSUMES NO LEGAL RESPONSIBILITY FOR THE INFORMATION CONTAINED ON THIS MAP.

Printed On: 3/20/2007

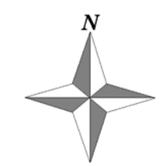

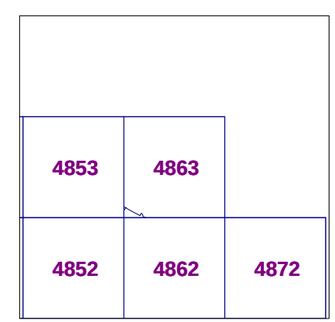

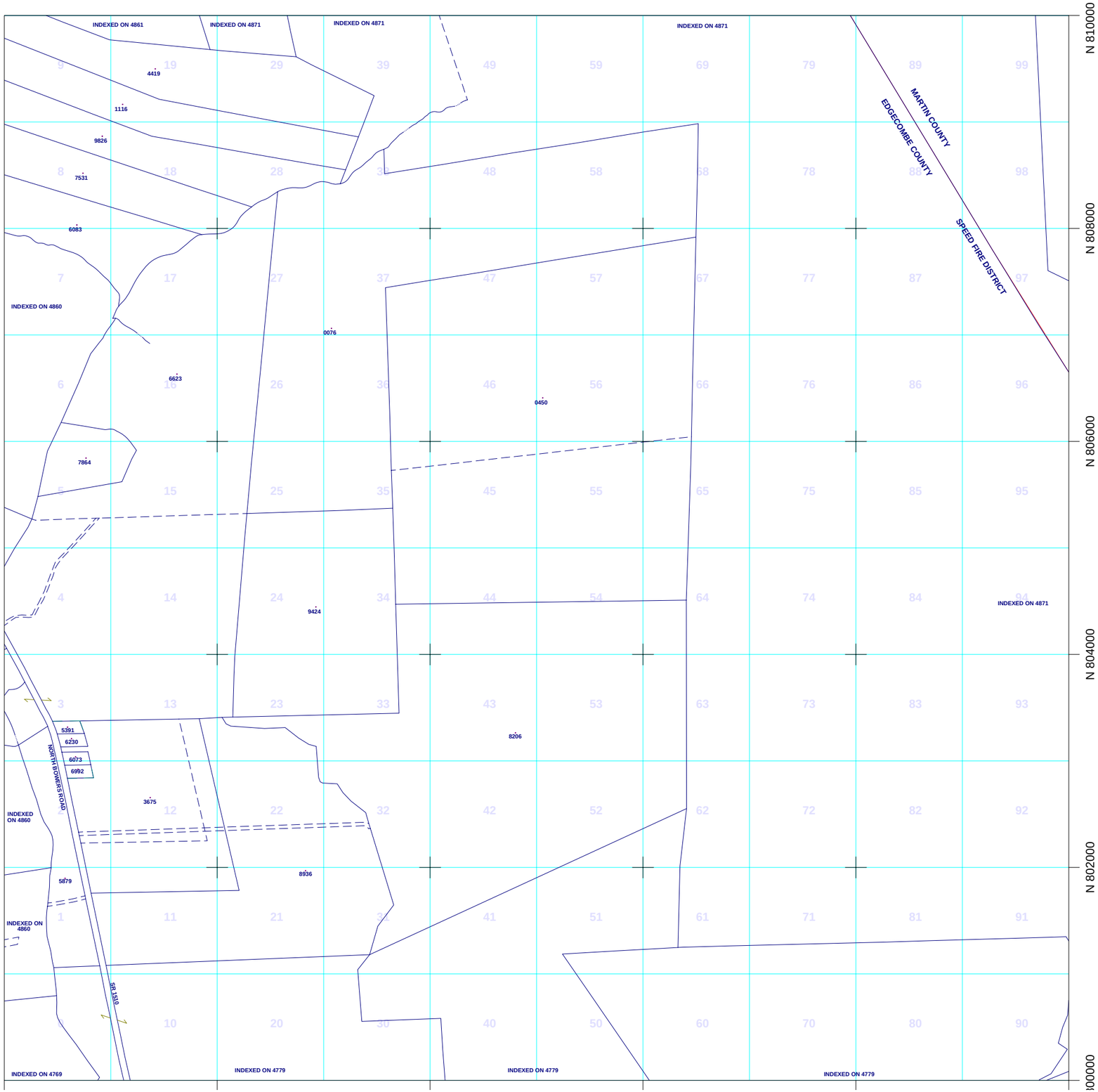

PROPERTY MAP

OF

EDGECOMBE COUNTY

NORTH CAROLINA

4870

Scale : 1 Inch = 1000 Feet.

THIS MAP IS PREPARED FOR THE INVENTORY OF REAL PROPERTY FOUND WITHIN THIS JURISDICTION, AND IS COMPILED FROM RECORDED DEEDS, PLATS AND OTHER PUBLIC RECORDS AND DATA. USERS OF THIS MAP ARE HEREBY NOTIFIED THAT THE AFOREMENTIONED PUBLIC PRIMARY INFORMATION SOURCES SHOULD BE CONSULTED FOR VERIFICATION OF THE INFORMATION CONTAINED ON THIS MAP. THE COUNTY ASSUMES NO LEGAL RESPONSIBILITY FOR THE INFORMATION CONTAINED ON THIS MAP.

Printed On: 3/20/2007

N

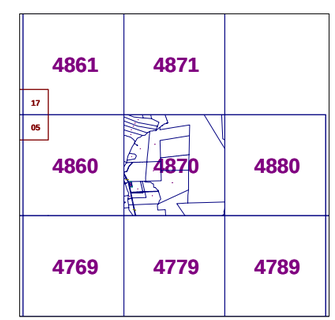

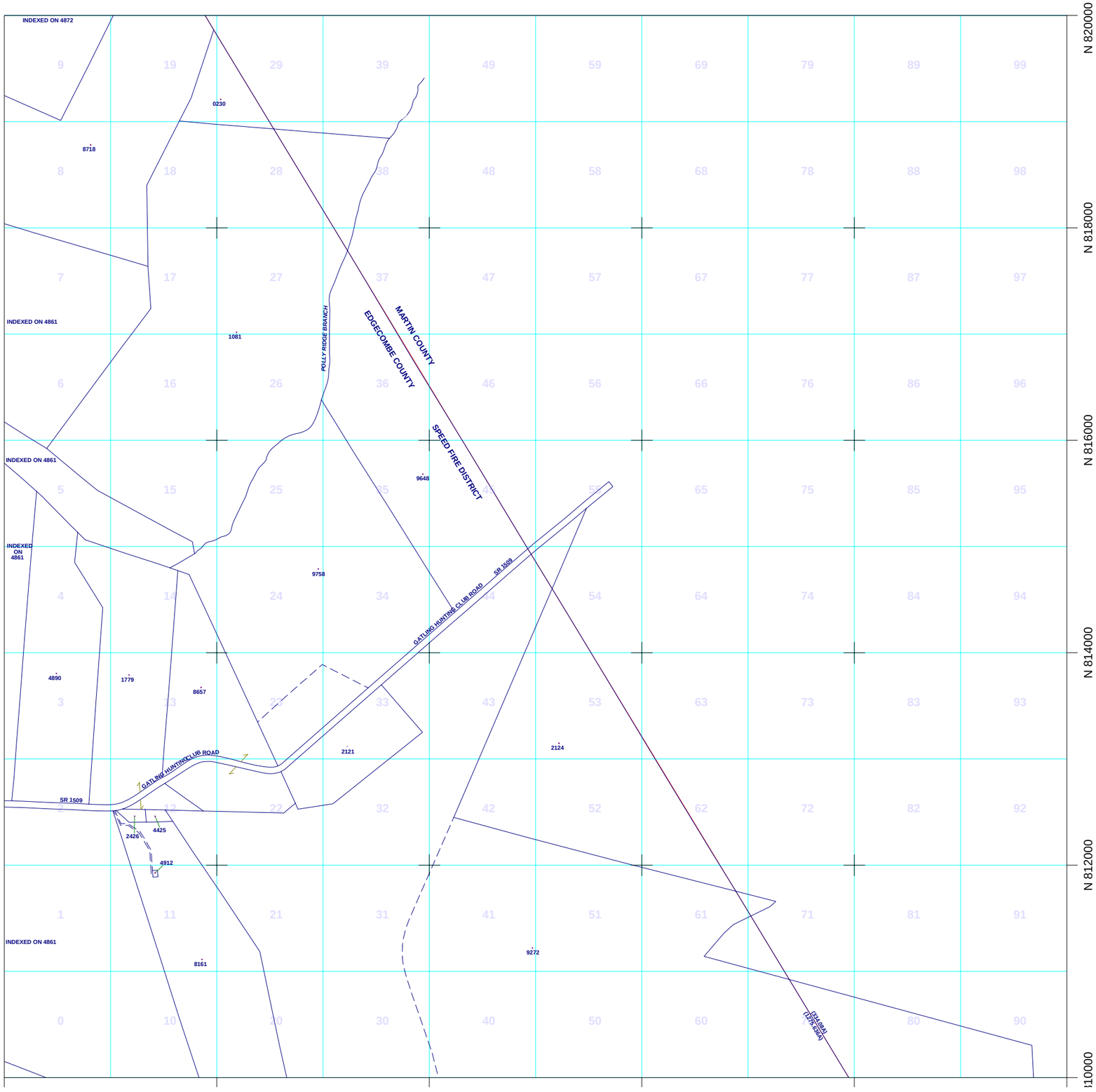

PROPERTY MAP

OF

EDGECOMBE COUNTY

NORTH CAROLINA

4871

Scale : 1 Inch = 1000 Feet.

THIS MAP IS PREPARED FOR THE INVENTORY OF REAL PROPERTY FOUND WITHIN THIS JURISDICTION, AND IS COMPILED FROM RECORDED DEEDS, PLATS AND OTHER PUBLIC RECORDS AND DATA. USERS OF THIS MAP ARE HEREBY NOTIFIED THAT THE AFOREMENTIONED PUBLIC PRIMARY INFORMATION SOURCES SHOULD BE CONSULTED FOR VERIFICATION OF THE INFORMATION CONTAINED ON THIS MAP. THE COUNTY ASSUMES NO LEGAL RESPONSIBILITY FOR THE INFORMATION CONTAINED ON THIS MAP.

Printed On: 3/20/2007

N

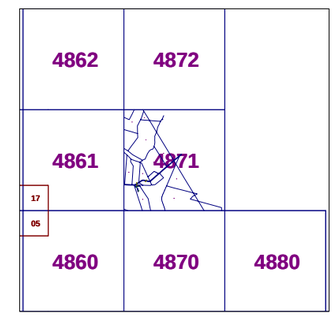

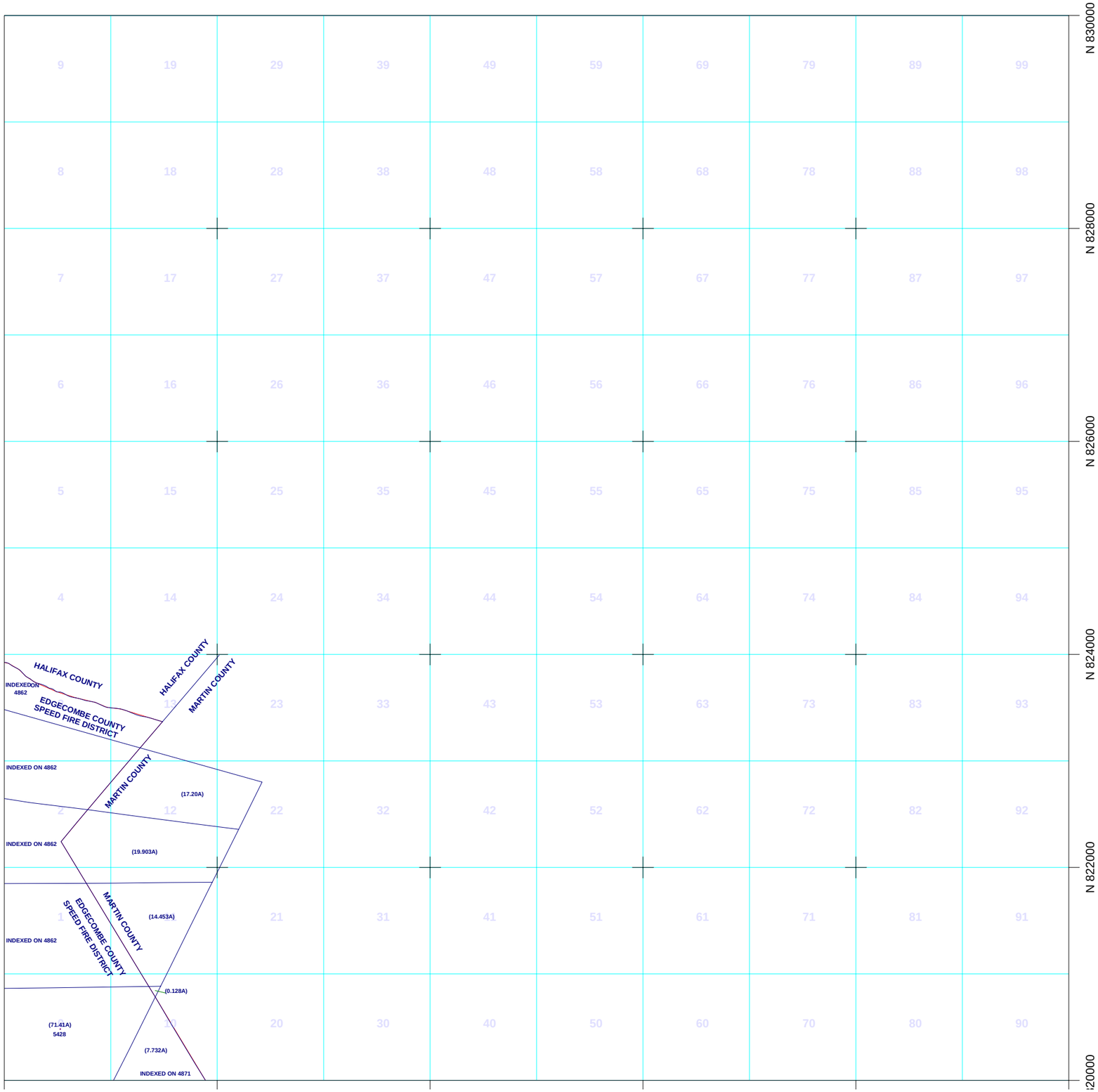

PROPERTY MAP

OF

EDGECOMBE COUNTY

NORTH CAROLINA

4872

Scale : 1 Inch = 1000 Feet.

THIS MAP IS PREPARED FOR THE INVENTORY OF REAL PROPERTY FOUND WITHIN THIS JURISDICTION, AND IS COMPILED FROM RECORDED DEEDS, PLATS AND OTHER PUBLIC RECORDS AND DATA. USERS OF THIS MAP ARE HEREBY NOTIFIED THAT THE UNDERLYING RECORDS & PRIMARY INFORMATION SOURCES SHOULD BE CONSULTED FOR VERIFICATION OF THE INFORMATION CONTAINED ON THIS MAP. THE COUNTY ASSUMES NO LEGAL RESPONSIBILITY FOR THE INFORMATION CONTAINED ON THIS MAP.

Printed On: 3/20/2007

N

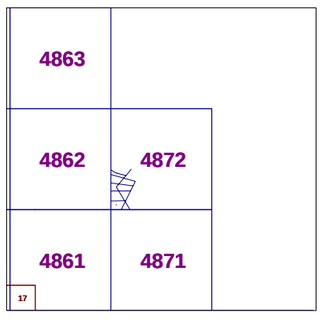

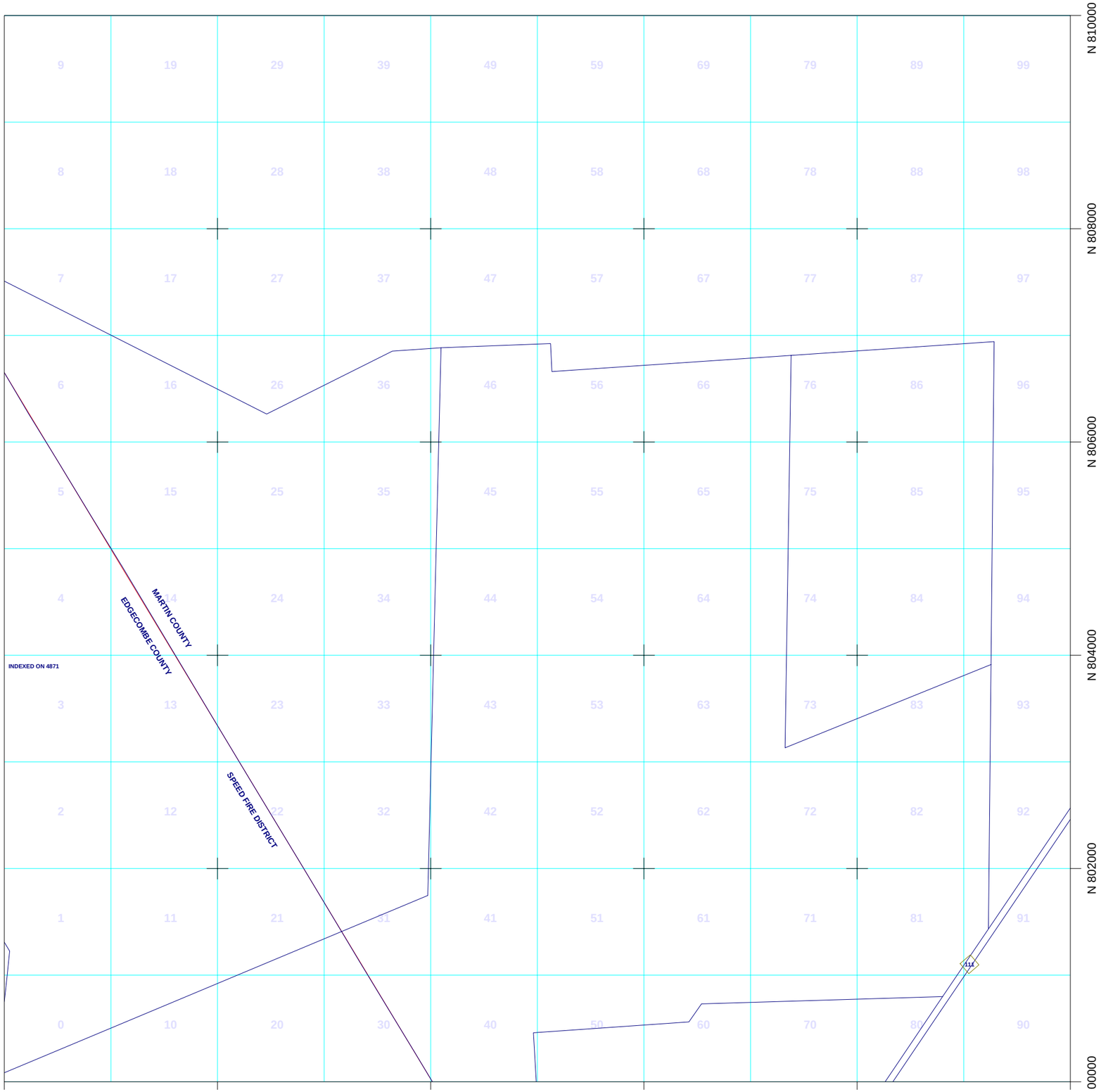

PROPERTY MAP

OF

EDGECOMBE COUNTY

NORTH CAROLINA

4880

Scale : 1 Inch = 1000 Feet.

THIS MAP IS PREPARED FOR THE INVENTORY OF REAL PROPERTY FOUND WITHIN THIS JURISDICTION, AND IS COMPILED FROM RECORDED DEEDS, PLATS AND OTHER PUBLIC RECORDS AND DATA. UGRS THIS MAP ARE HELD TO BE ACCURATE. ALL INTERESTED PARTIES PRIMARY INFORMATION SOURCES SHOULD BE CONSULTED FOR VERIFICATION OF THE INFORMATION CONTAINED ON THIS MAP. THE COUNTY ASSUMES NO LEGAL RESPONSIBILITY FOR THE INFORMATION CONTAINED ON THIS MAP.

Printed On: 3/20/2007
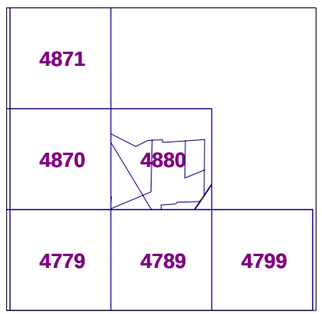
N