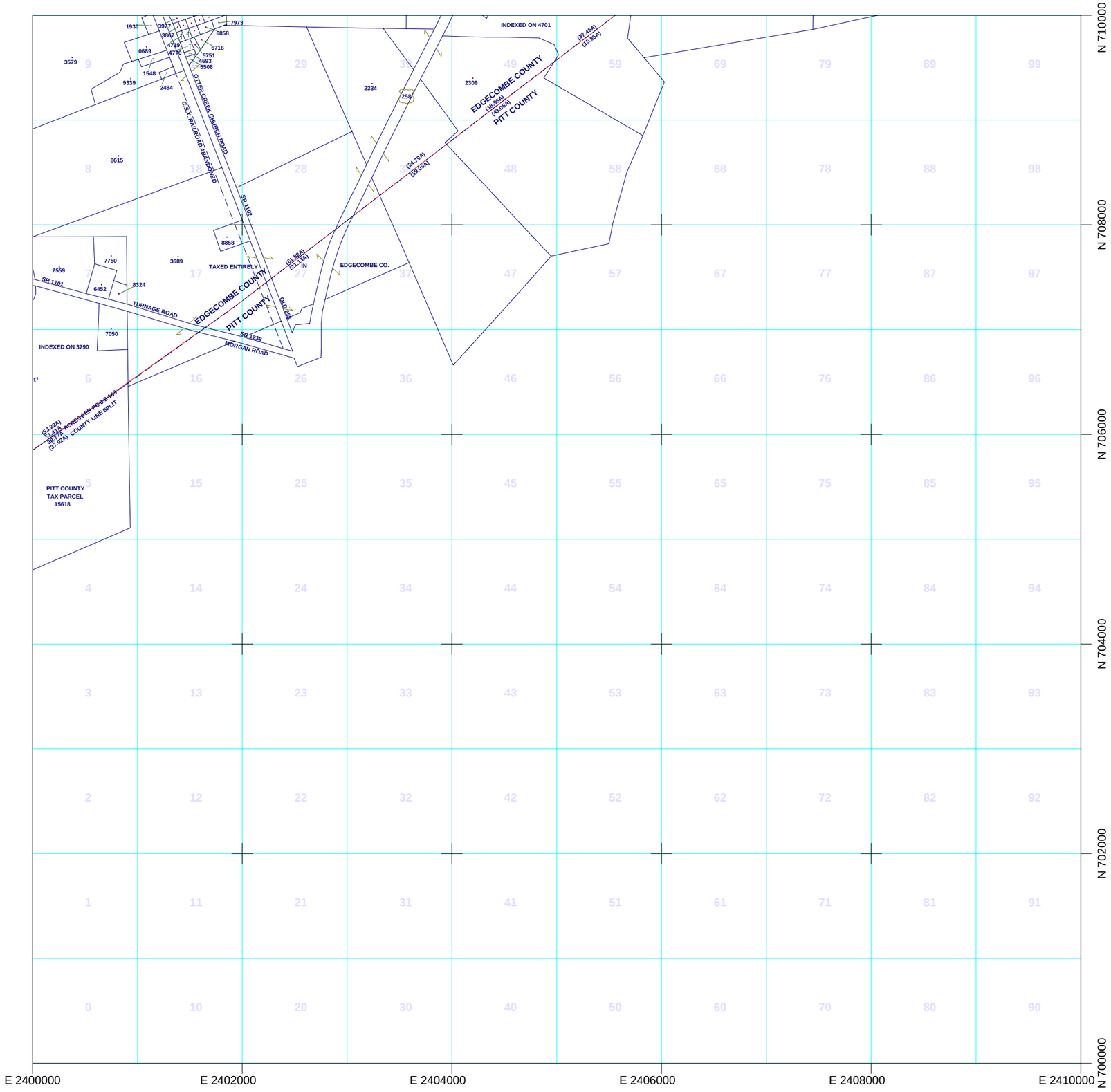

PROPERTY MAP

OF

EDGECOMBE COUNTY

NORTH CAROLINA

4700

Scale : 1 Inch = 1000 Feet.

THIS MAP IS PREPARED FOR THE INVENTORY OF REAL PROPERTY FOUND WITHIN THIS JURISDICTION, AND IS COMPILED FROM RECORDED DEEDS, PLATS AND OTHER PUBLIC RECORDS AND DATA. USERS OF THIS MAP ARE HEREBY NOTIFIED THAT THE AFOREMENTIONED PUBLIC PRIMARY INFORMATION SOURCES SHOULD BE CONSULTED FOR VERIFICATION OF THE INFORMATION CONTAINED ON THIS MAP. THE COUNTY ASSUMES NO LEGAL RESPONSIBILITY FOR THE INFORMATION CONTAINED ON THIS MAP.

Printed On: 03/20/2007

N

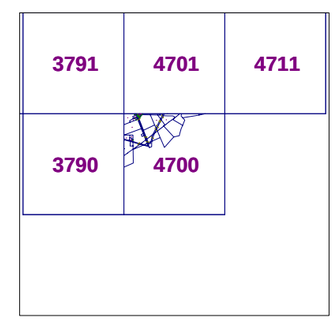

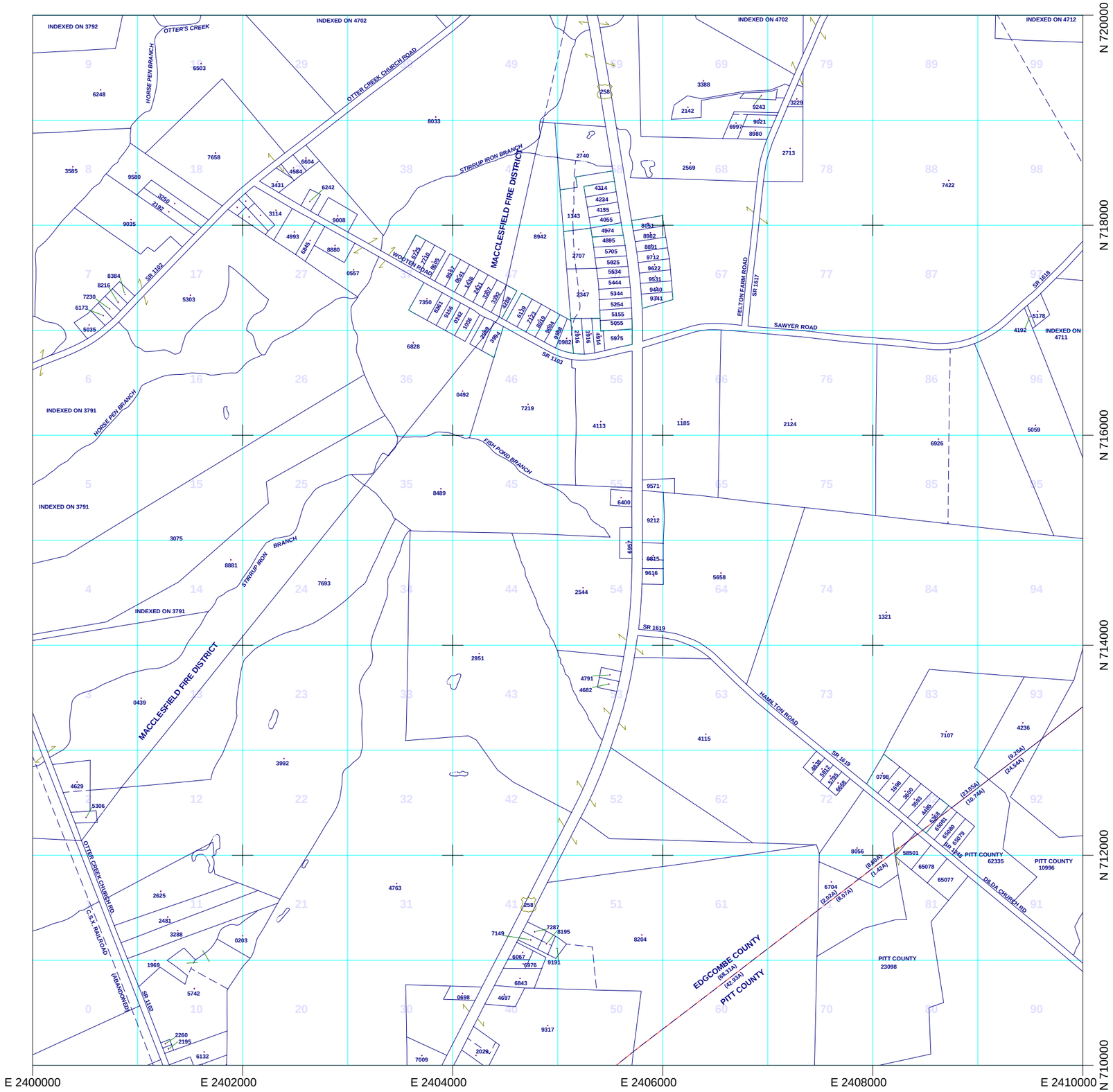

PROPERTY MAP

OF

EDGECOMBE COUNTY

NORTH CAROLINA

4701

Scale : 1 Inch = 1000 Feet.

THIS MAP IS PREPARED FOR THE INVENTORY OF REAL PROPERTY FOUND WITHIN THIS JURISDICTION, AND IS COMPILED FROM RECORDED DEEDS, PLATS AND OTHER PUBLIC RECORDS AND DATA. USERS OF THIS MAP ARE HEREBY NOTIFIED THAT THE AFOREMENTIONED PUBLIC PRIMARY INFORMATION SOURCES SHOULD BE CONSULTED FOR VERIFICATION OF THE INFORMATION CONTAINED ON THIS MAP. THE COUNTY ASSUMES NO LEGAL RESPONSIBILITY FOR THE INFORMATION CONTAINED ON THIS MAP.

Printed On: 03/20/2007

N

06 07 3792	4702	4712
3791	4701	4711
3790	4700	

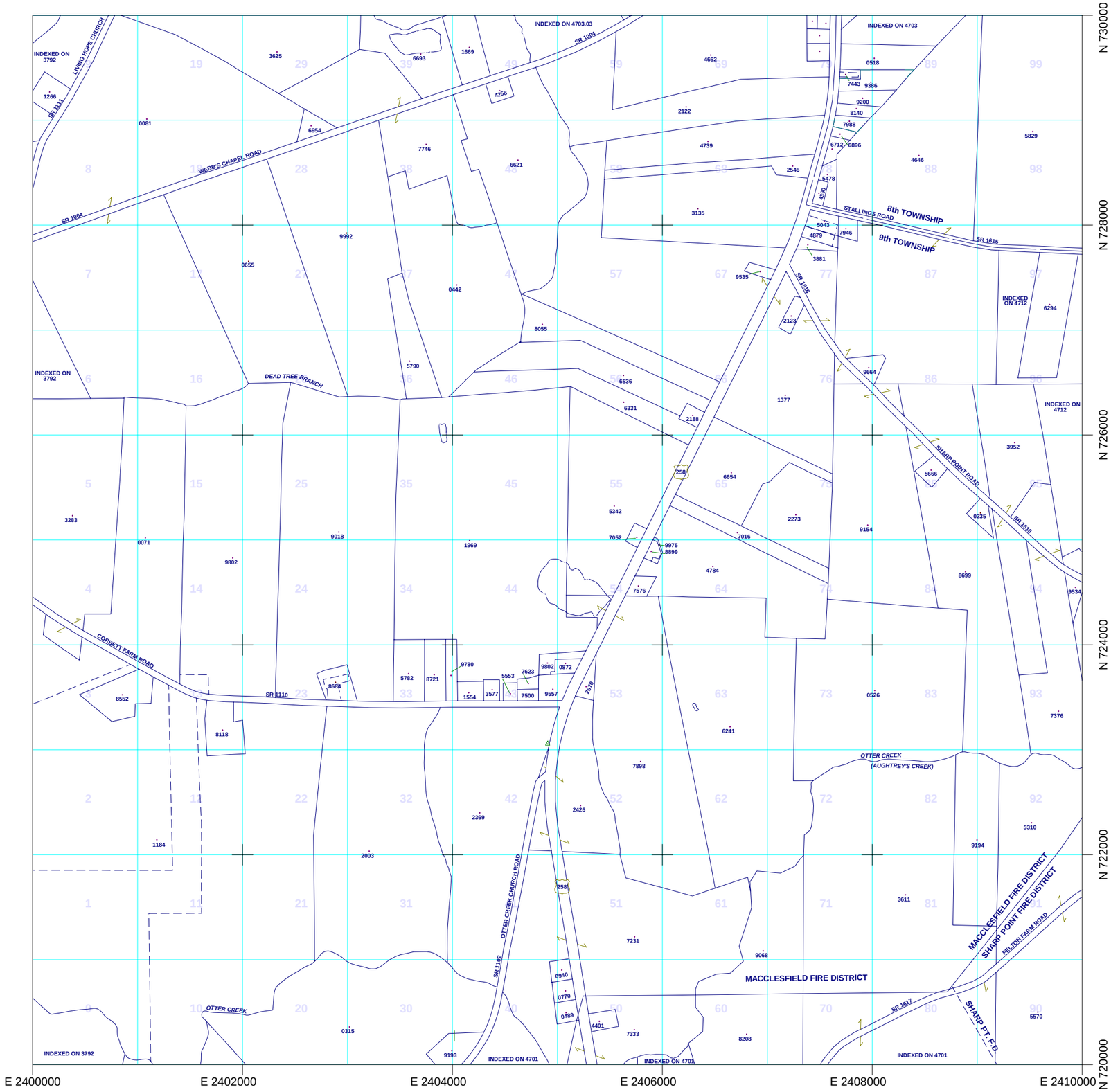

PROPERTY MAP

OF

EDGECOMBE COUNTY

NORTH CAROLINA

4702

Scale : 1 Inch = 1000 Feet.

THIS MAP IS PREPARED FOR THE INVENTORY OF REAL PROPERTY FOUND WITHIN THIS JURISDICTION, AND IS COMPILED FROM RECORDED DEEDS, PLATS AND OTHER PUBLIC RECORDS AND DATA. USERS OF THIS MAP ARE HEREBY NOTIFIED THAT THE AFOREMENTIONED PUBLIC PRIMARY INFORMATION SOURCES SHOULD BE CONSULTED FOR VERIFICATION OF THE INFORMATION CONTAINED ON THIS MAP. THE COUNTY ASSUMES NO LEGAL RESPONSIBILITY FOR THE INFORMATION CONTAINED ON THIS MAP.

Printed On: 03/20/2007

N

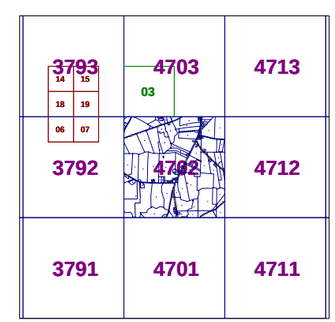

PROPERTY MAP

OF

EDGECOMBE COUNTY

NORTH CAROLINA

4703

Scale : 1 Inch = 1000 Feet.

THIS MAP IS PREPARED FOR THE INVENTORY OF REAL PROPERTY FOUND WITHIN THIS JURISDICTION, AND IS COMPILED FROM RECORDED DEEDS, PLATS AND OTHER PUBLIC RECORDS AND DATA. USERS OF THIS MAP ARE HEREBY NOTIFIED THAT THE AFOREMENTIONED PUBLIC PRIMARY INFORMATION SOURCES SHOULD BE CONSULTED FOR VERIFICATION OF THE INFORMATION CONTAINED ON THIS MAP. THE COUNTY ASSUMES NO LEGAL RESPONSIBILITY FOR THE INFORMATION CONTAINED ON THIS MAP.

Printed On: 3/20/2007

N

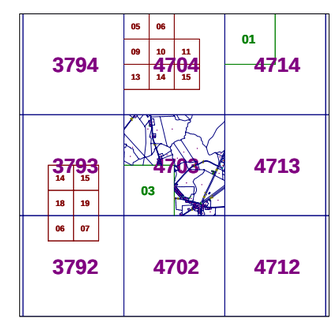

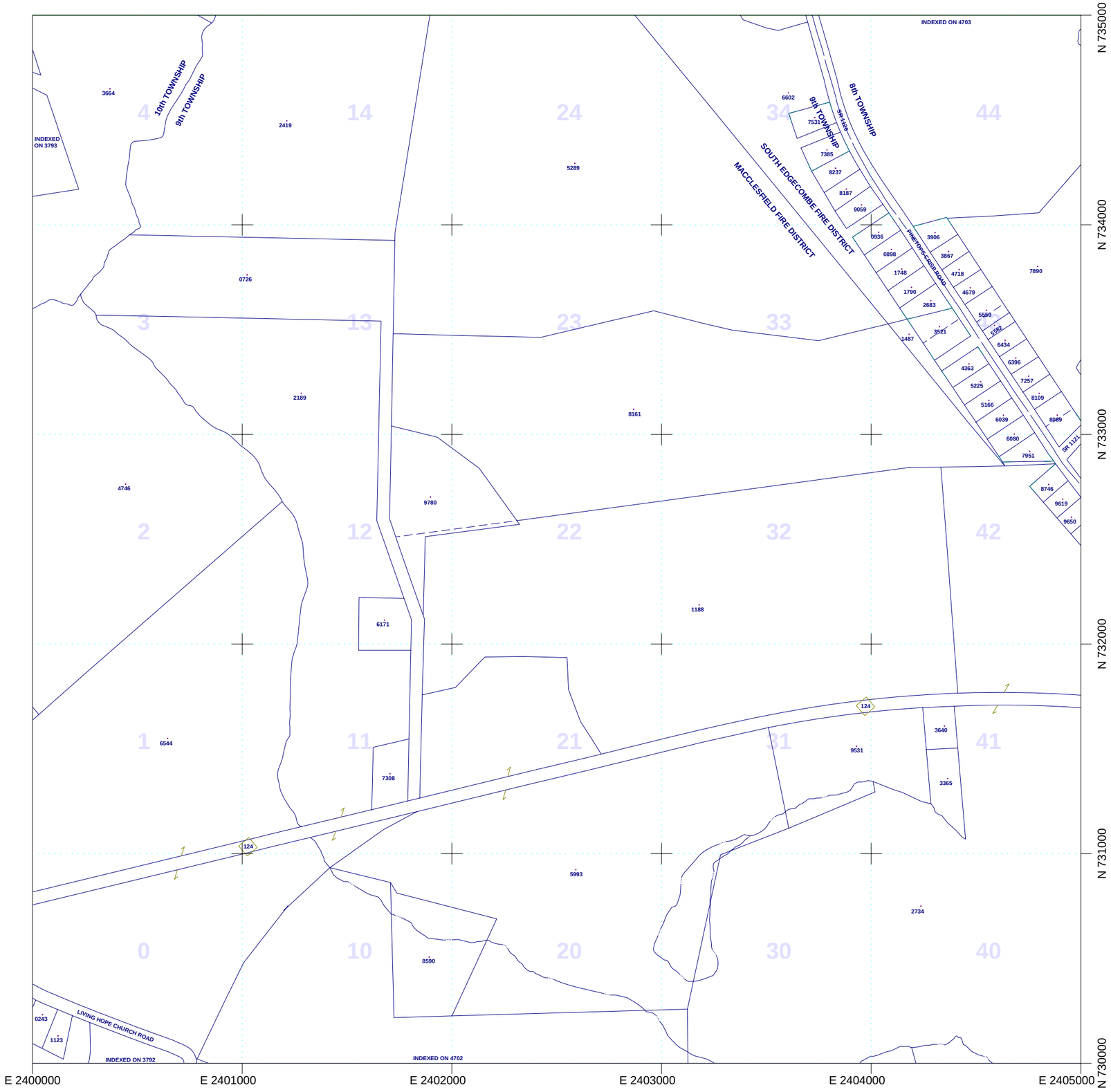

PROPERTY MAP

OF

EDGECOMBE COUNTY

NORTH CAROLINA

4703.03

Scale : 1 Inch = 500 Feet.

THIS MAP IS PREPARED FOR THE INVENTORY OF REAL PROPERTY FOUND WITHIN THIS JURISDICTION, AND IS COMPILED FROM RECORDED DEEDS, PLATS AND OTHER PUBLIC RECORDS AND DATA. USERS OF THIS MAP ARE HEREBY NOTIFIED THAT THE AFOREMENTIONED PUBLIC PRIMARY INFORMATION SOURCES SHOULD BE CONSULTED FOR VERIFICATION OF THE INFORMATION CONTAINED ON THIS MAP. THE COUNTY ASSUMES NO LEGAL RESPONSIBILITY FOR THE INFORMATION CONTAINED ON THIS MAP.

Printed On: 03/20/2007

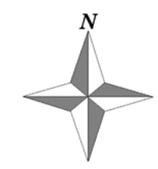

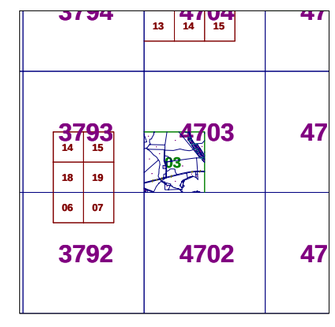

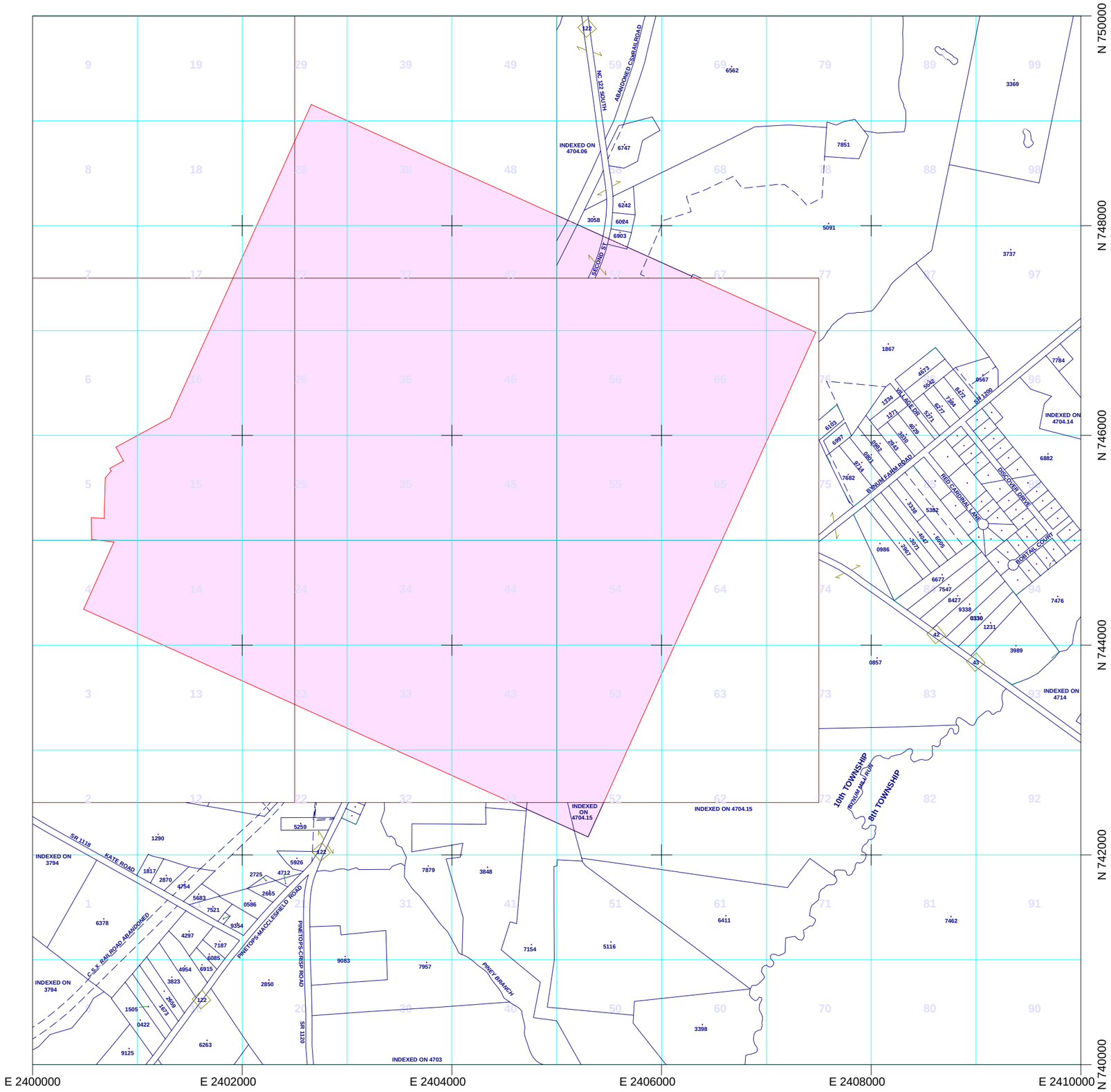

PROPERTY MAP

OF

EDGECOMBE COUNTY

NORTH CAROLINA

4704

Scale : 1 Inch = 1000 Feet.

THIS MAP IS PREPARED FOR THE INVENTORY OF REAL PROPERTY FOUND WITHIN THIS JURISDICTION, AND IS COMPILED FROM RECORDED DEEDS, PLATS AND OTHER PUBLIC RECORDS AND DATA. USERS OF THIS MAP ARE HEREBY NOTIFIED THAT THE AFOREMENTIONED PUBLIC PRIMARY INFORMATION SOURCES SHOULD BE CONSULTED FOR VERIFICATION OF THE INFORMATION CONTAINED ON THIS MAP. THE COUNTY ASSUMES NO LEGAL RESPONSIBILITY FOR THE INFORMATION CONTAINED ON THIS MAP.

Printed On: 3/20/2007

N

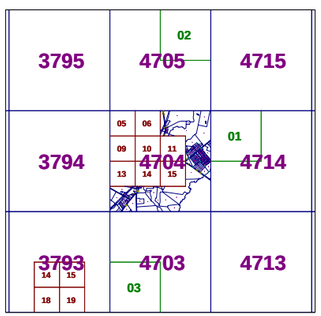

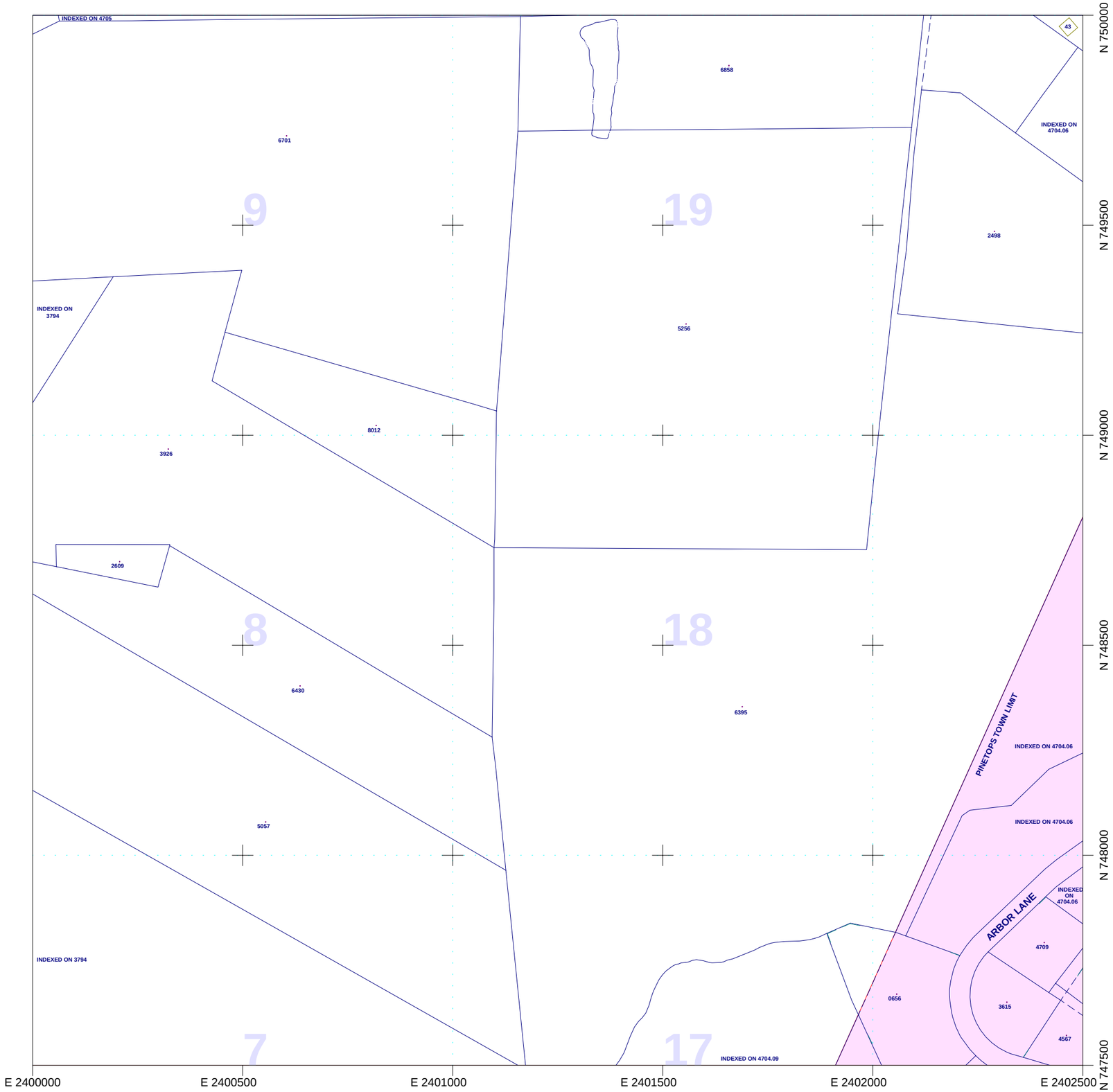

PROPERTY MAP

OF

EDGECOMBE COUNTY

NORTH CAROLINA

4704.05

Scale : 1 Inch = 250 Feet.

THIS MAP IS PREPARED FOR THE INVENTORY OF REAL PROPERTY FOUND WITHIN THIS JURISDICTION, AND IS COMPILED FROM RECORDED DEEDS, PLATS AND OTHER PUBLIC RECORDS AND DATA. USERS OF THIS MAP ARE HEREBY NOTIFIED THAT THE AFOREMENTIONED PUBLIC PRIMARY INFORMATION SOURCES SHOULD BE CONSULTED FOR VERIFICATION OF THE INFORMATION CONTAINED ON THIS MAP. THE COUNTY ASSUMES NO LEGAL RESPONSIBILITY FOR THE INFORMATION CONTAINED ON THIS MAP.

Printed On: 03/20/2007

N

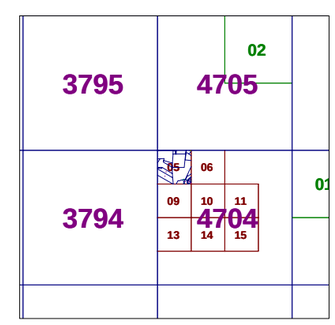

PROPERTY MAP

OF

EDGECOMBE COUNTY

NORTH CAROLINA

4704.06

Scale : 1 Inch = 250 Feet.

THIS MAP IS PREPARED FOR THE INVENTORY OF REAL PROPERTY FOUND WITHIN THIS JURISDICTION, AND IS COMPILED FROM RECORDED DEEDS, PLATS AND OTHER PUBLIC RECORDS AND DATA. USERS OF THIS MAP ARE HEREBY NOTIFIED THAT THE AFOREMENTIONED PUBLIC PRIMARY INFORMATION SOURCES SHOULD BE CONSULTED FOR VERIFICATION OF THE INFORMATION CONTAINED ON THIS MAP. THE COUNTY ASSUMES NO LEGAL RESPONSIBILITY FOR THE INFORMATION CONTAINED ON THIS MAP.

Printed On: 3/20/2007

N

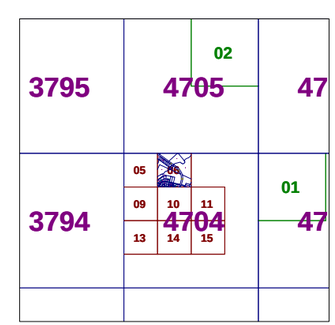

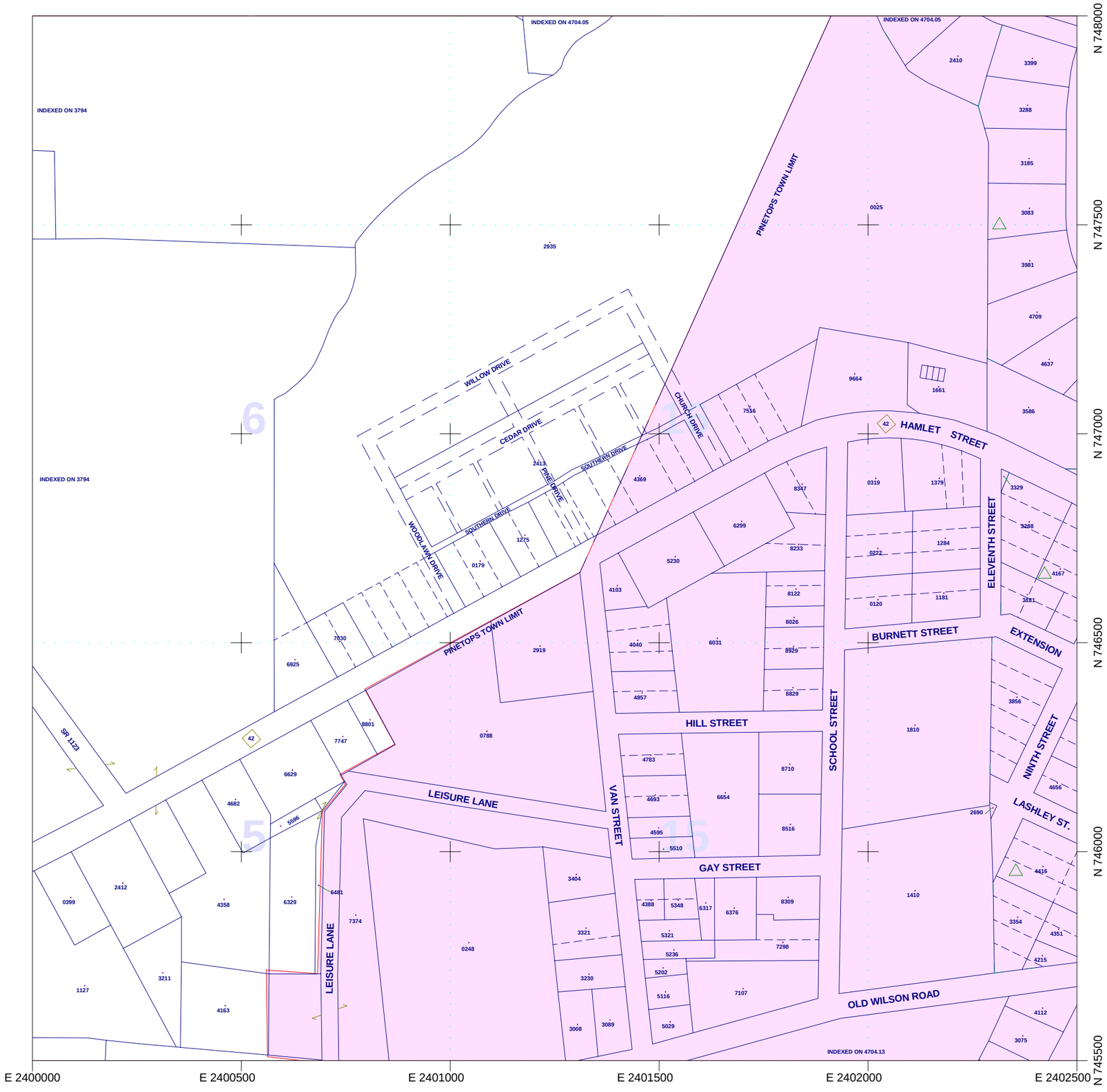

PROPERTY MAP

OF

EDGECOMBE COUNTY

NORTH CAROLINA

4704.09

Scale : 1 Inch = 250 Feet.

THIS MAP IS PREPARED FOR THE INVENTORY OF REAL PROPERTY FOUND WITHIN THIS JURISDICTION, AND IS COMPILED FROM RECORDED DEEDS, PLATS AND OTHER PUBLIC RECORDS AND DATA. USERS OF THIS MAP ARE HEREBY NOTIFIED THAT THE AFOREMENTIONED PUBLIC PRIMARY INFORMATION SOURCES SHOULD BE CONSULTED FOR VERIFICATION OF THE INFORMATION CONTAINED ON THIS MAP. THE COUNTY ASSUMES NO LEGAL RESPONSIBILITY FOR THE INFORMATION CONTAINED ON THIS MAP.

Printed On: 03/20/2007

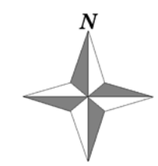

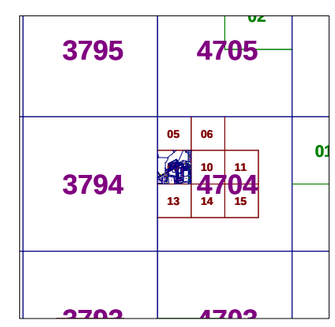

PROPERTY MAP

OF

EDGECOMBE COUNTY

NORTH CAROLINA

4704.10

Scale : 1 Inch = 250 Feet.

THIS MAP IS PREPARED FOR THE INVENTORY OF REAL PROPERTY FOUND WITHIN THIS JURISDICTION, AND IS COMPILED FROM RECORDED DEEDS, PLATS AND OTHER PUBLIC RECORDS AND DATA. USERS OF THIS MAP ARE HEREBY NOTIFIED THAT THE AFOREMENTIONED PUBLIC PRIMARY INFORMATION SOURCES SHOULD BE CONSULTED FOR VERIFICATION OF THE INFORMATION CONTAINED ON THIS MAP. THE COUNTY AND THE MAPPING CONTRACTOR ASSUME NO RESPONSIBILITY FOR THE INFORMATION CONTAINED ON THIS MAP.

Printed On: 3/20/2007

N

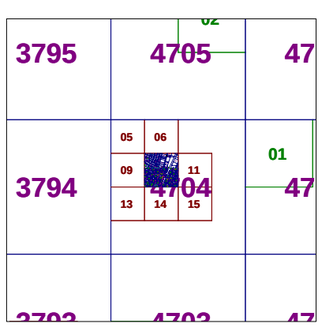

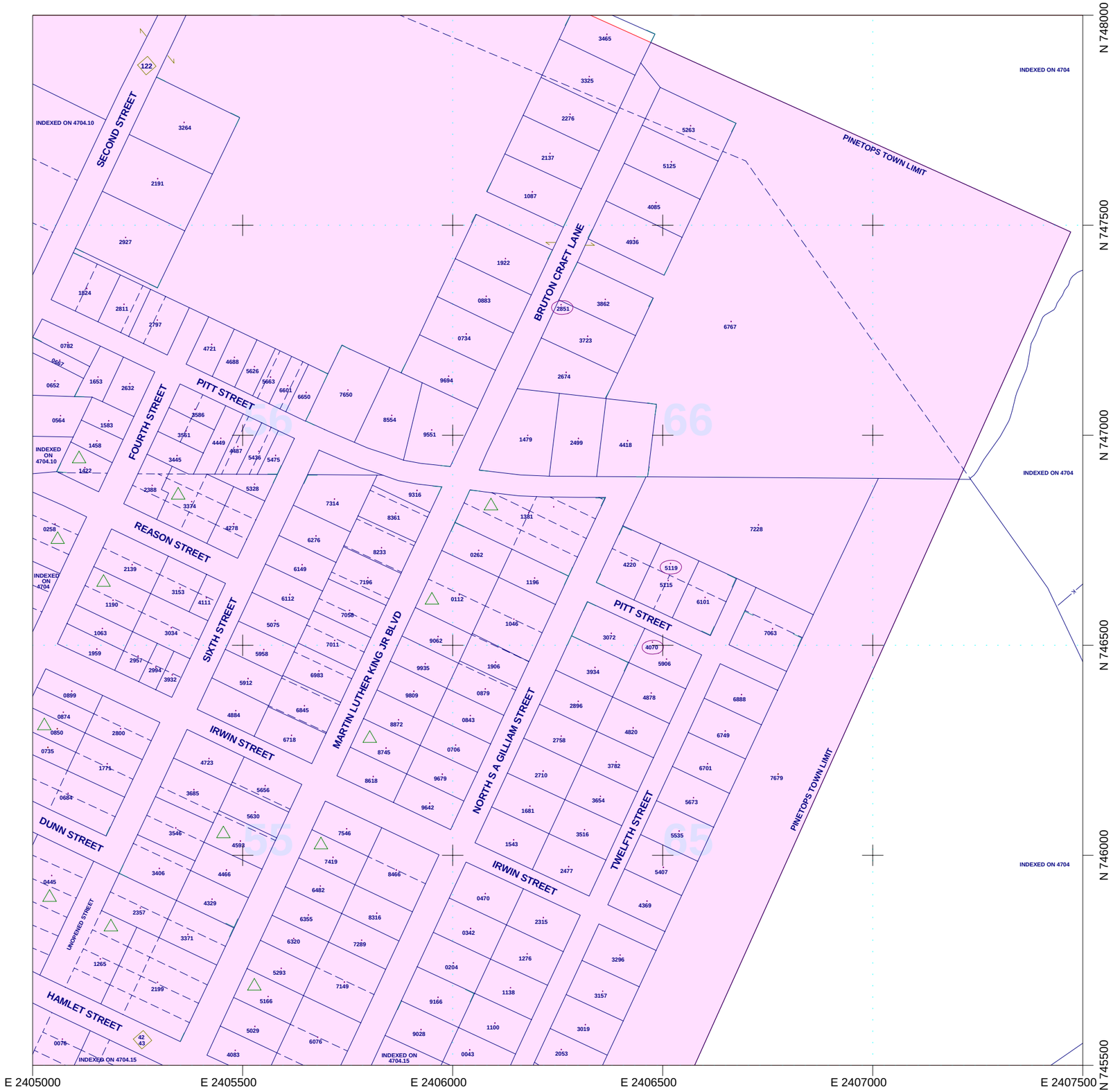

PROPERTY MAP

OF

EDGECOMBE COUNTY

NORTH CAROLINA

4704.11

Scale : 1 Inch = 250 Feet.

THIS MAP IS PREPARED FOR THE INVENTORY OF REAL PROPERTY FOUND WITHIN THIS JURISDICTION, AND IS COMPILED FROM RECORDED DEEDS, PLATS, AND OTHER PUBLIC RECORDS AND DATA. USERS OF THIS MAP ARE HEREBY NOTIFIED THAT THE AFOREMENTIONED PUBLIC PRIMARY INFORMATION SOURCES SHOULD BE CONSULTED FOR VERIFICATION OF THE INFORMATION CONTAINED ON THIS MAP. THE COUNTY ASSUMES NO LEGAL RESPONSIBILITY FOR THE INFORMATION CONTAINED ON THIS MAP.

Printed On: 3/20/2007

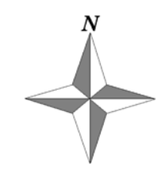

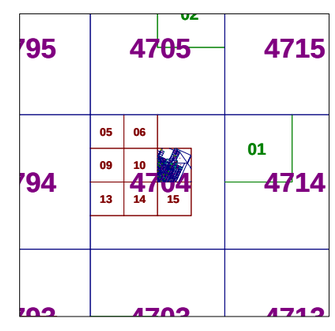

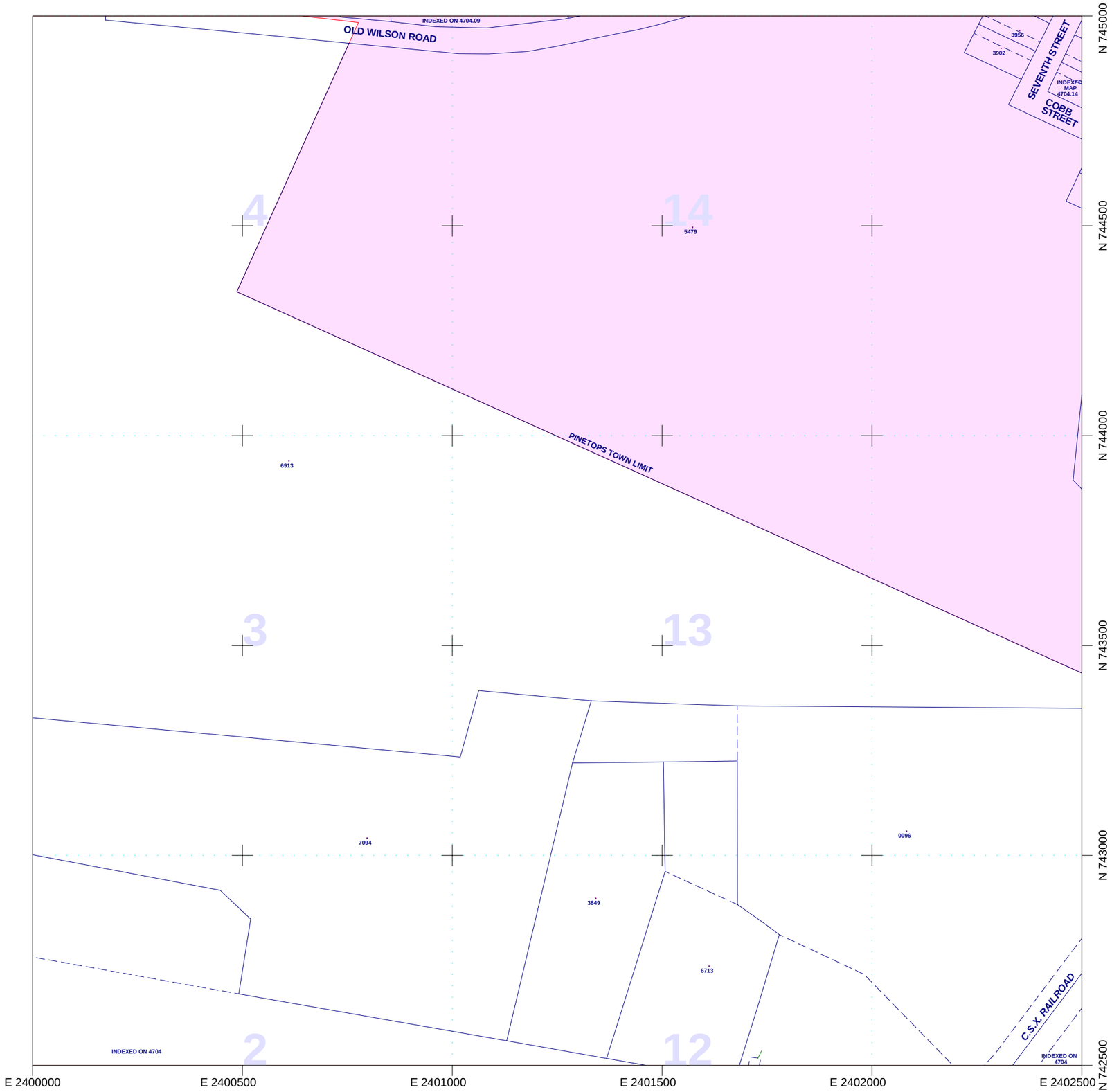

PROPERTY MAP

OF

EDGECOMBE COUNTY

NORTH CAROLINA

4704.13

Scale : 1 Inch = 250 Feet.

THIS MAP IS PREPARED FOR THE INVENTORY OF REAL PROPERTY FOUND WITHIN THIS JURISDICTION, AND IS COMPILED FROM RECORDED DEEDS, PLATS AND OTHER PUBLIC RECORDS AND DATA. USERS OF THIS MAP ARE HEREBY NOTIFIED THAT THE AFOREMENTIONED PUBLIC PRIMARY INFORMATION SOURCES SHOULD BE CONSULTED FOR VERIFICATION OF THE INFORMATION CONTAINED ON THIS MAP. THE COUNTY ASSUMES NO LEGAL RESPONSIBILITY FOR THE INFORMATION CONTAINED ON THIS MAP.

Printed On: 03/20/2007

N

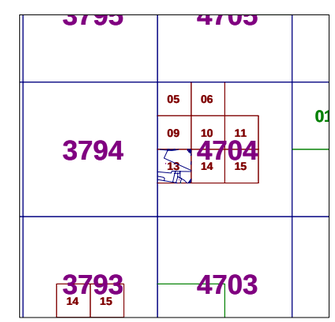

PROPERTY MAP

OF

EDGECOMBE COUNTY

NORTH CAROLINA

4704.14

Scale : 1 Inch = 250 Feet.

THIS MAP IS PREPARED FOR THE INVENTORY OF REAL PROPERTY FOUND WITHIN THIS JURISDICTION, AND IS COMPILED FROM RECORDED DEEDS, PLATS AND OTHER PUBLIC RECORDS AND DATA. USERS OF THIS MAP ARE HEREBY NOTIFIED THAT THE AFOREMENTIONED PUBLIC PRIMARY INFORMATION SOURCES SHOULD BE CONSULTED FOR VERIFICATION OF THE INFORMATION CONTAINED ON THIS MAP. THE COUNTY ASSUMES NO LEGAL RESPONSIBILITY FOR THE INFORMATION CONTAINED ON THIS MAP.

Printed On: 3/20/2007

N

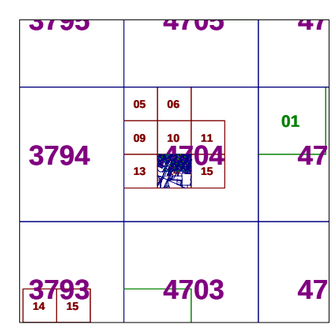

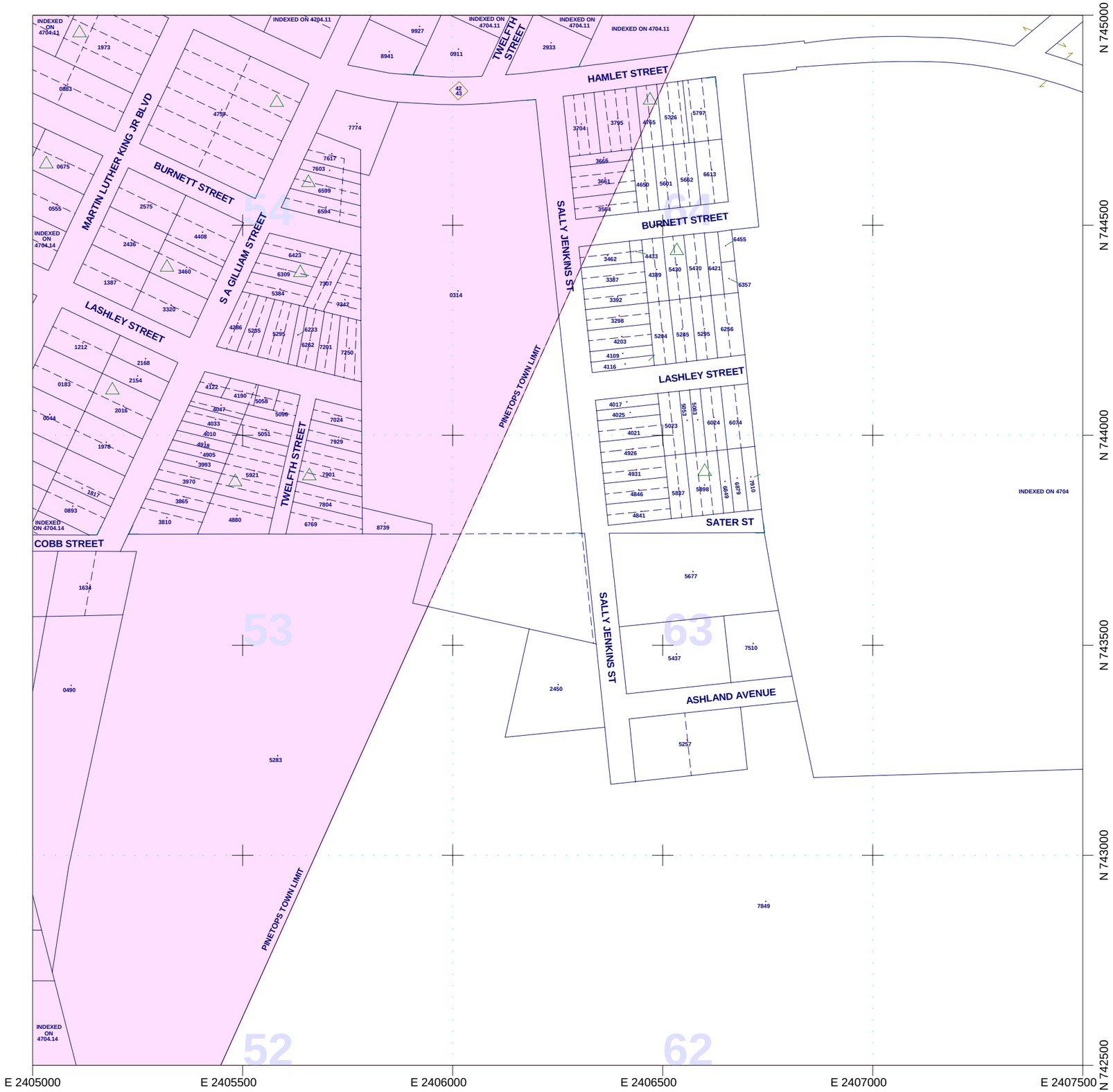

PROPERTY MAP

OF

EDGECOMBE COUNTY

NORTH CAROLINA

4704.15

Scale : 1 Inch = 250 Feet.

THIS MAP IS PREPARED FOR THE INVENTORY OF REAL PROPERTY FOUND WITHIN THIS JURISDICTION, AND IS COMPILED FROM RECORDED DEEDS, PLATS AND OTHER PUBLIC RECORDS AND DATA. USERS OF THIS MAP ARE HEREBY NOTIFIED THAT THE AFOREMENTIONED PUBLIC PRIMARY INFORMATION SOURCES SHOULD BE CONSULTED FOR VERIFICATION OF THE INFORMATION CONTAINED ON THIS MAP. THE COUNTY ASSUMES NO LEGAL RESPONSIBILITY FOR THE INFORMATION CONTAINED ON THIS MAP.

Printed On: 3/20/2007

N

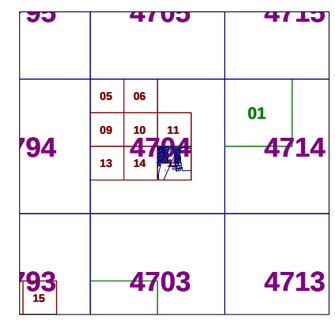

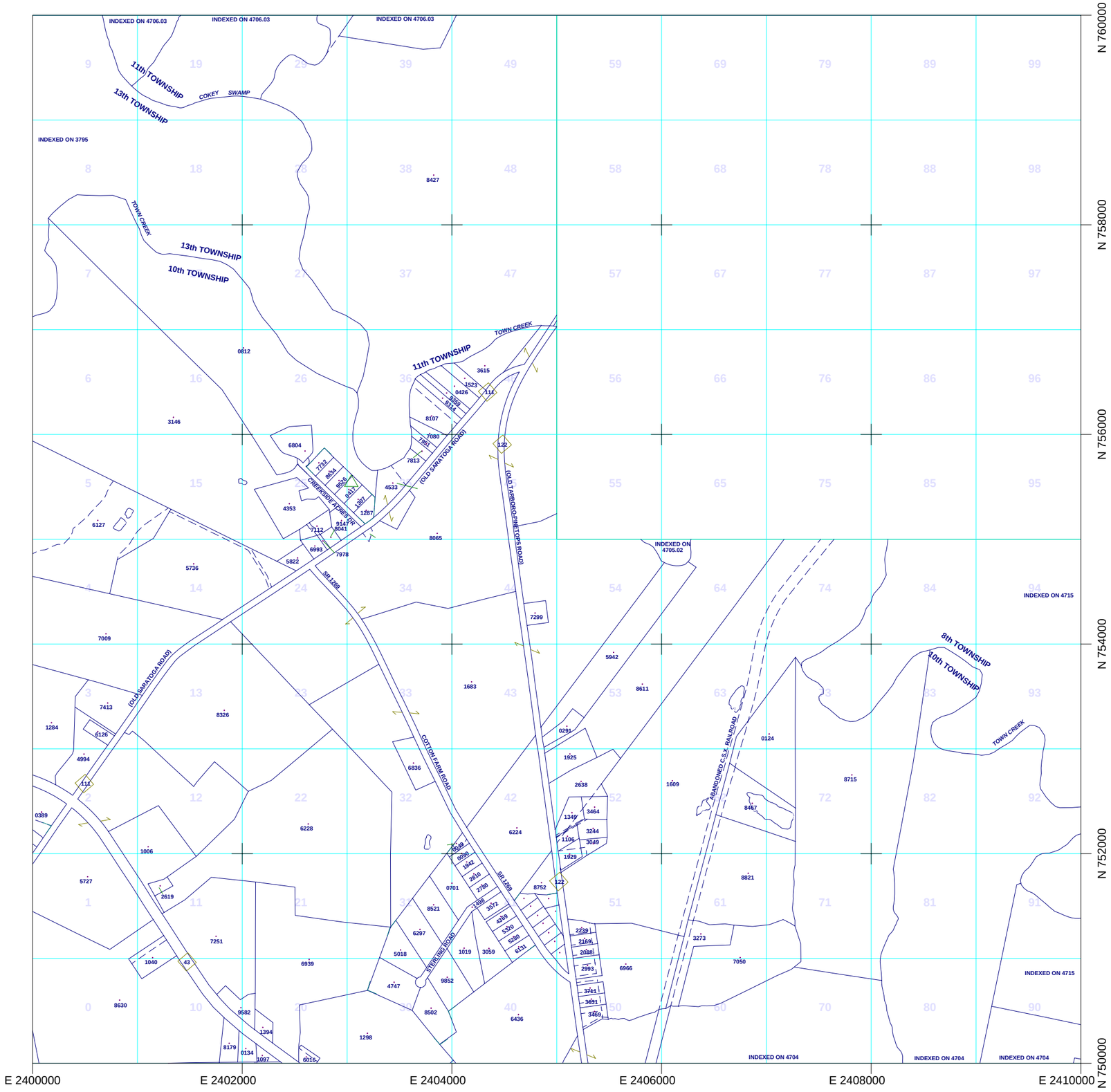

PROPERTY MAP

OF

EDGECOMBE COUNTY

NORTH CAROLINA

4705

Scale : 1 Inch = 1000 Feet.

THIS MAP IS PREPARED FOR THE INVENTORY OF REAL PROPERTY FOUND WITHIN THIS JURISDICTION, AND IS COMPILED FROM RECORDED DEEDS, PLATS AND OTHER PUBLIC RECORDS AND DATA. USERS OF THIS MAP ARE HEREBY NOTIFIED THAT THE AFOREMENTIONED PUBLIC PRIMARY INFORMATION SOURCES SHOULD BE CONSULTED FOR VERIFICATION OF THE INFORMATION CONTAINED ON THIS MAP. THE COUNTY ASSUMES NO LEGAL RESPONSIBILITY FOR THE INFORMATION CONTAINED ON THIS MAP.

Printed On: 03/20/2007

N

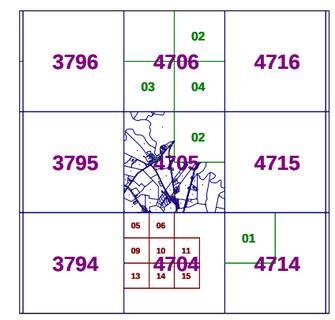

N 760000
N 759000
N 758000
N 757000
N 756000
N 755000

E 2405000 E 2406000 E 2407000 E 2408000 E 2409000 E 2410000

PROPERTY MAP

OF

EDGECOMBE COUNTY

NORTH CAROLINA

4705.02

Scale : 1 Inch = 500 Feet.

THIS MAP IS PREPARED FOR THE INVENTORY OF REAL PROPERTY FOUND WITHIN THIS JURISDICTION, AND IS COMPILED FROM RECORDED DEEDS, PLATS, AND OTHER PUBLIC RECORDS AND DATA. USERS OF THIS MAP ARE HEREBY NOTIFIED THAT THE AFOREMENTIONED PUBLIC PRIMARY INFORMATION SOURCES SHOULD BE CONSULTED FOR VERIFICATION OF THE INFORMATION CONTAINED ON THIS MAP. THE COUNTY ASSUMES NO LEGAL RESPONSIBILITY FOR THE INFORMATION CONTAINED ON THIS MAP.

Printed On: 3/20/2007

N

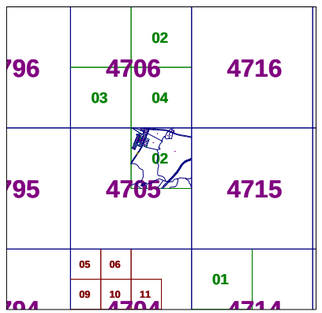

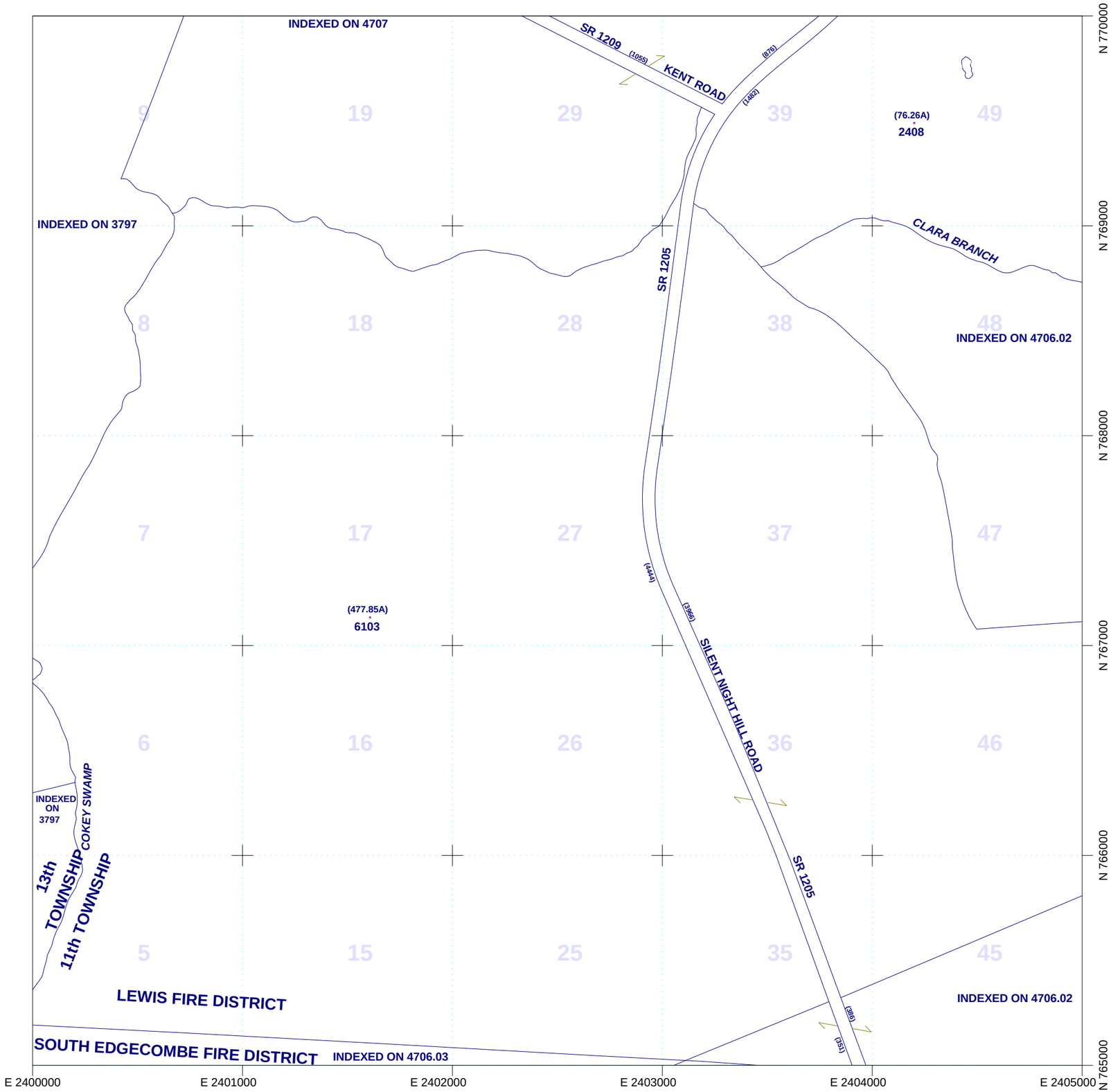

PROPERTY MAP

OF

EDGECOMBE COUNTY

NORTH CAROLINA

4706

Scale : 1 Inch = 500 Feet.

THIS MAP IS PREPARED FOR THE INVENTORY OF REAL PROPERTY FOUND WITHIN THIS JURISDICTION, AND IS COMPILED FROM RECORDED DEEDS, PLATS AND OTHER PUBLIC RECORDS AND DATA. USERS OF THIS MAP ARE HEREBY NOTIFIED THAT THE AFOREMENTIONED PUBLIC PRIMARY INFORMATION SOURCES SHOULD BE CONSULTED FOR VERIFICATION OF THE INFORMATION CONTAINED ON THIS MAP. THE COUNTY ASSUMES NO LEGAL RESPONSIBILITY FOR THE INFORMATION CONTAINED ON THIS MAP.

Printed On: 03/20/2007

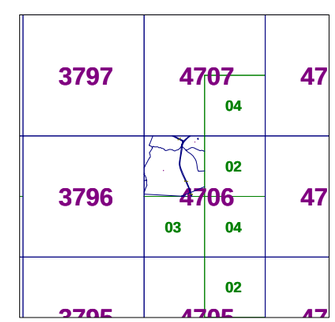

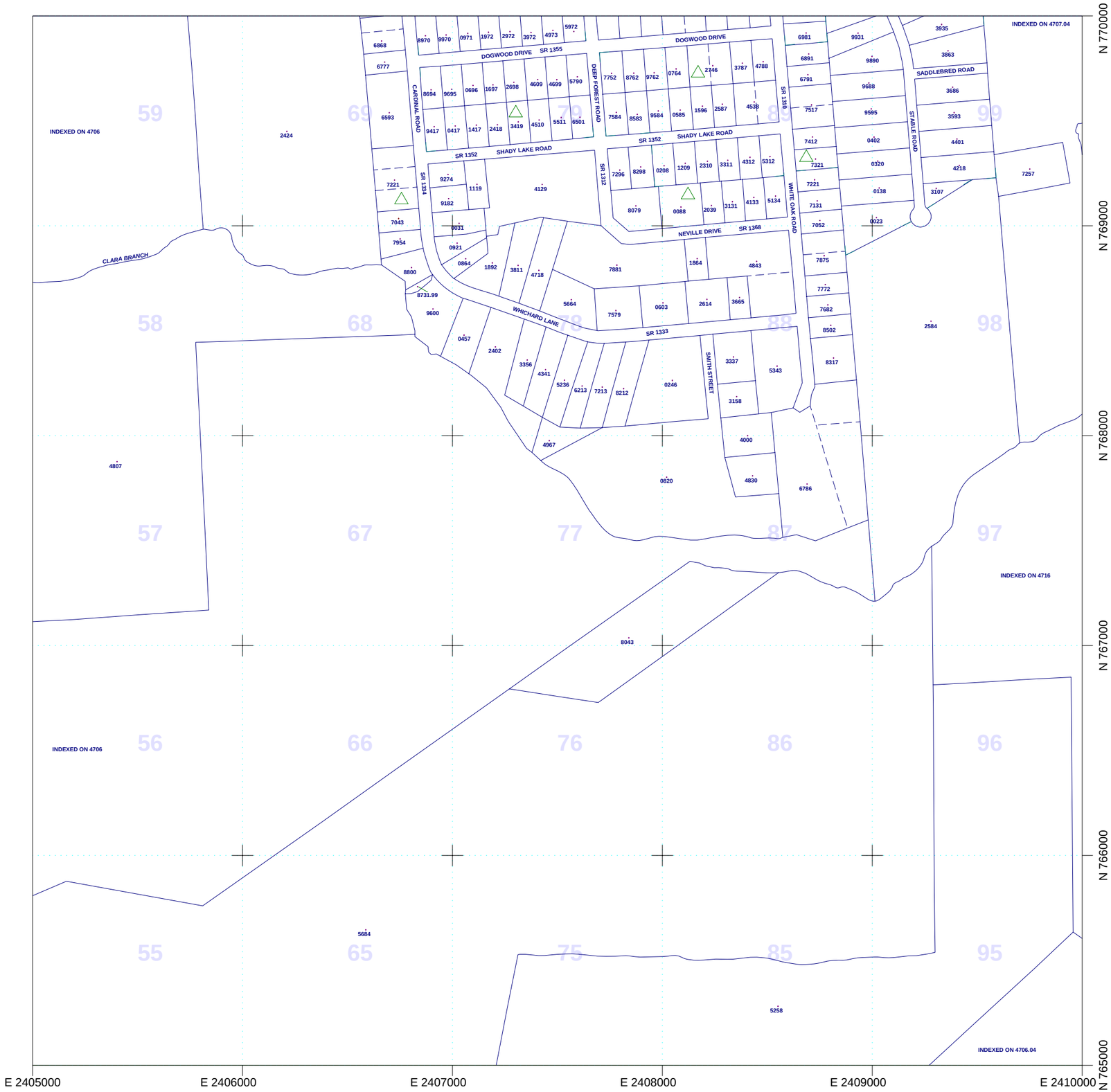

PROPERTY MAP

OF

EDGECOMBE COUNTY

NORTH CAROLINA

4706.02

Scale : 1 Inch = 500 Feet.

THIS MAP IS PREPARED FOR THE INVENTORY OF REAL PROPERTY FOUND WITHIN THIS JURISDICTION, AND IS COMPILED FROM RECORDED DEEDS, PLATS AND OTHER PUBLIC RECORDS AND DATA. USERS OF THIS MAP ARE HEREBY NOTIFIED THAT THE AFOREMENTIONED PUBLIC PRIMARY INFORMATION SOURCES SHOULD BE CONSULTED FOR VERIFICATION OF THE INFORMATION CONTAINED ON THIS MAP. THE COUNTY ASSUMES NO LEGAL RESPONSIBILITY FOR THE INFORMATION CONTAINED ON THIS MAP.

Printed On: 3/20/2007

N

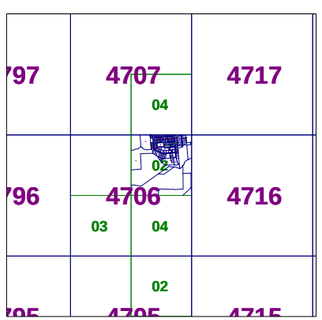

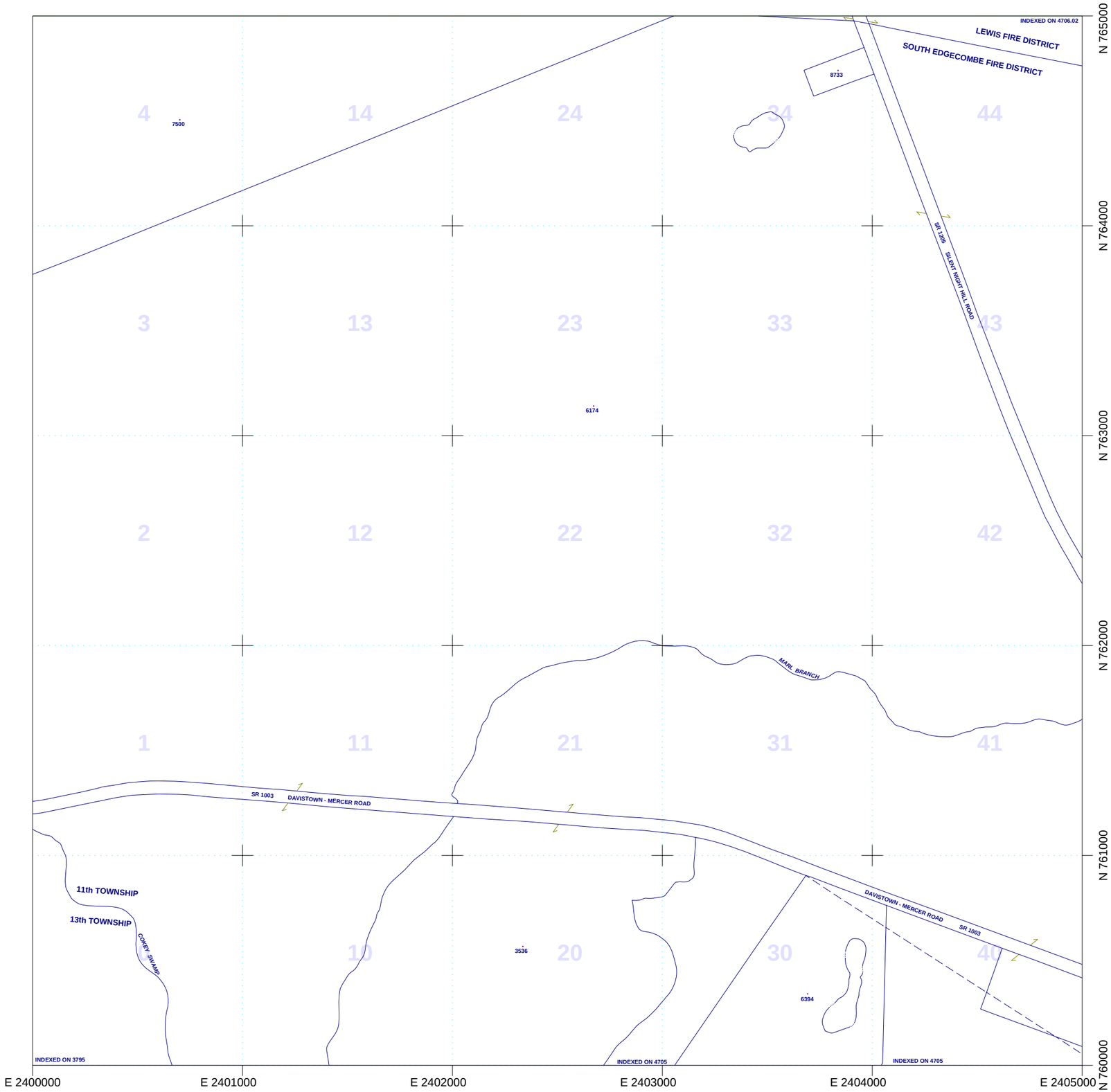

PROPERTY MAP

OF

EDGECOMBE COUNTY

NORTH CAROLINA

4706.03

Scale : 1 Inch = 500 Feet.

THIS MAP IS PREPARED FOR THE INVENTORY OF REAL PROPERTY FOUND WITHIN THIS JURISDICTION, AND IS COMPILED FROM RECORDED DEEDS, PLATS AND OTHER PUBLIC RECORDS AND DATA. USERS OF THIS MAP ARE HEREBY NOTIFIED THAT THE AFOREMENTIONED PUBLIC PRIMARY INFORMATION SOURCES SHOULD BE CONSULTED FOR VERIFICATION OF THE INFORMATION CONTAINED ON THIS MAP. THE COUNTY ASSUMES NO LEGAL RESPONSIBILITY FOR THE INFORMATION CONTAINED ON THIS MAP.

Printed On: 03/20/2007

N

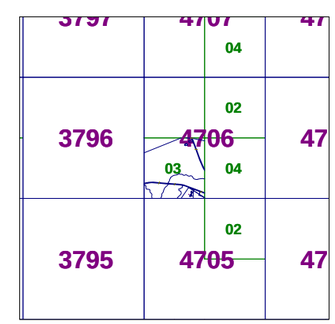

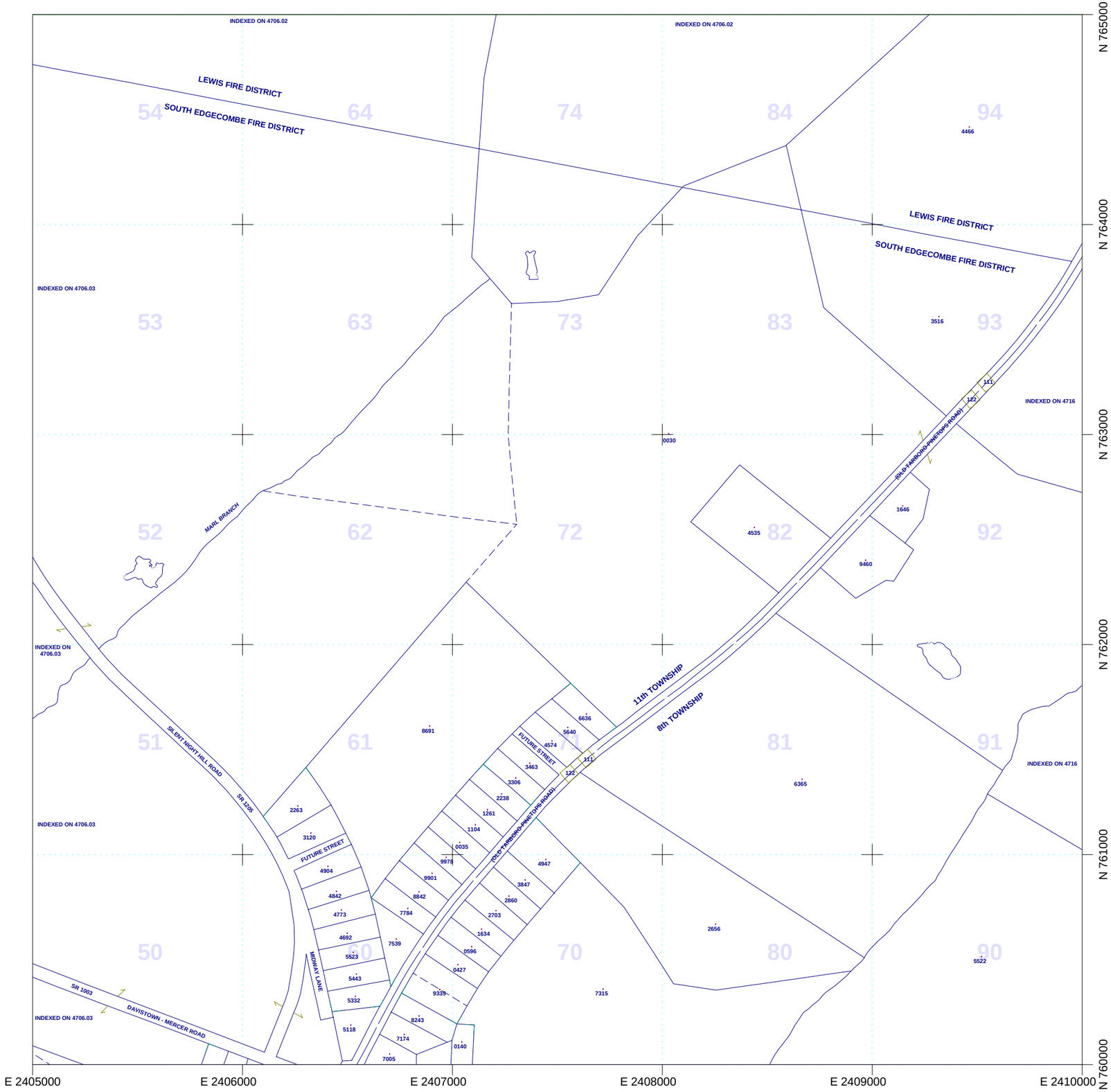

PROPERTY MAP

OF

EDGECOMBE COUNTY

NORTH CAROLINA

4706.04

Scale : 1 Inch = 500 Feet.

THIS MAP IS PREPARED FOR THE INVENTORY OF REAL PROPERTY FOUND WITHIN THIS JURISDICTION, AND IS COMPILED FROM RECORDED DEEDS, PLATS AND OTHER PUBLIC RECORDS AND DATA. USERS OF THIS MAP ARE HEREBY NOTIFIED THAT THE AFOREMENTIONED PUBLIC PRIMARY INFORMATION SOURCES SHOULD BE CONSULTED FOR VERIFICATION OF THE INFORMATION CONTAINED ON THIS MAP. THE COUNTY ASSUMES NO LEGAL RESPONSIBILITY FOR THE INFORMATION CONTAINED ON THIS MAP.

Printed On: 3/20/2007

N

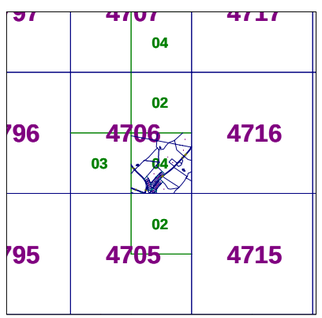

PROPERTY MAP

OF

EDGECOMBE COUNTY

NORTH CAROLINA

4707

Scale : 1 Inch = 1000 Feet.

THIS MAP IS PREPARED FOR THE INVENTORY OF REAL PROPERTY FOUND WITHIN THIS JURISDICTION, AND IS COMPILED FROM RECORDED DEEDS, PLATS AND OTHER PUBLIC RECORDS AND DATA. USERS OF THIS MAP ARE HEREBY NOTIFIED THAT THE AFOREMENTIONED PUBLIC PRIMARY INFORMATION SOURCES SHOULD BE CONSULTED FOR VERIFICATION OF THE INFORMATION CONTAINED ON THIS MAP. THE COUNTY ASSUMES NO LEGAL RESPONSIBILITY FOR THE INFORMATION CONTAINED ON THIS MAP.

Printed On: 03/20/2007

N

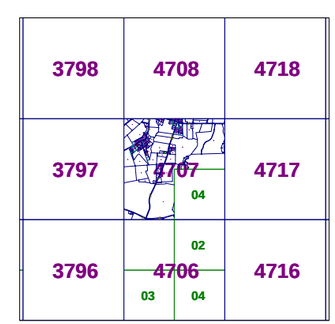

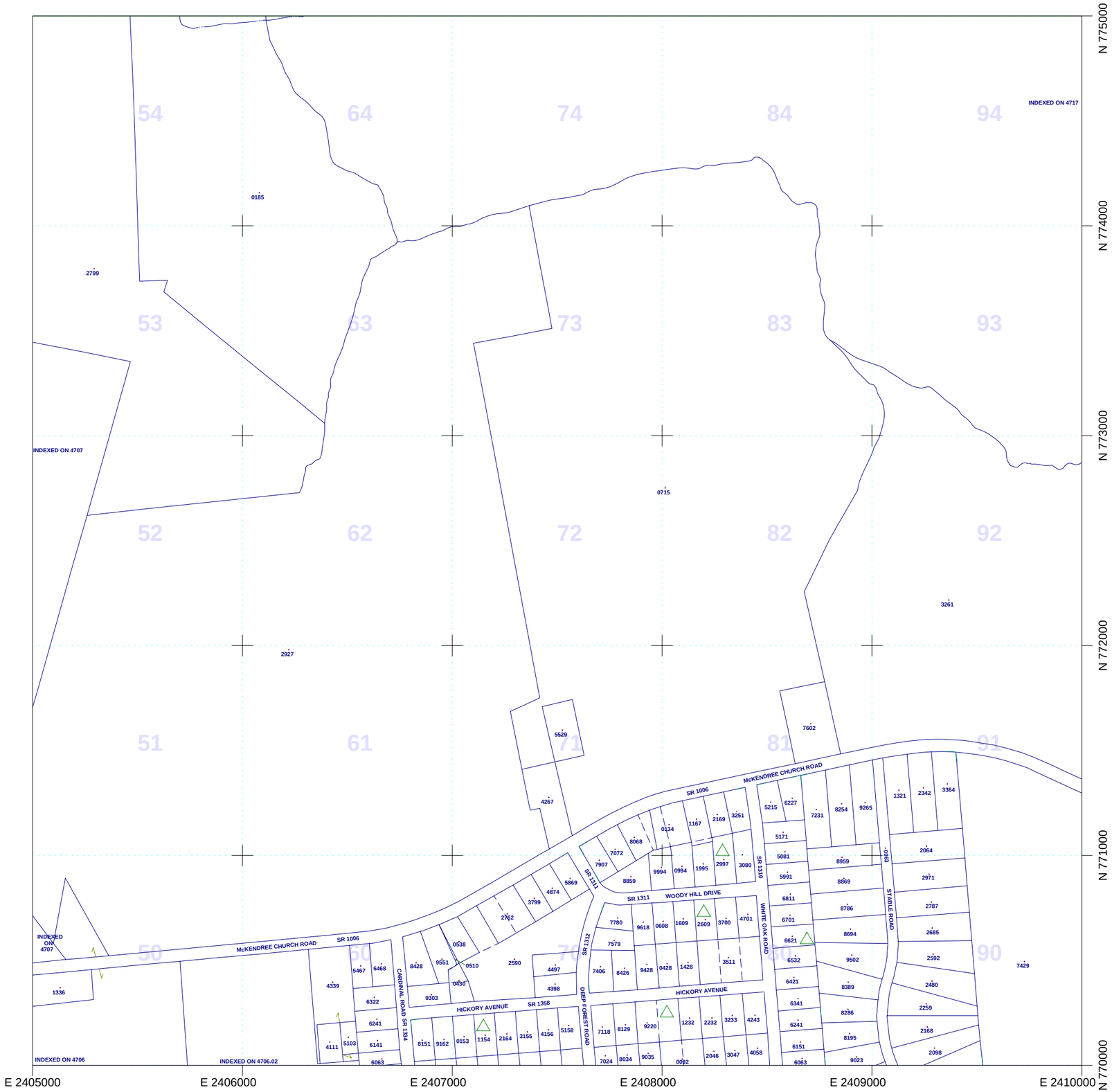

PROPERTY MAP

OF

EDGECOMBE COUNTY

NORTH CAROLINA

4707.04

Scale : 1 Inch = 500 Feet.

THIS MAP IS PREPARED FOR THE INVENTORY OF REAL PROPERTY FOUND WITHIN THIS JURISDICTION, AND IS COMPILED FROM RECORDED DEEDS, PLATS AND OTHER PUBLIC RECORDS AND DATA. USERS OF THIS MAP ARE HEREBY NOTIFIED THAT THE AFOREMENTIONED PUBLIC PRIMARY INFORMATION SOURCES SHOULD BE CONSULTED FOR VERIFICATION OF THE INFORMATION CONTAINED ON THIS MAP. THE COUNTY ASSUMES NO LEGAL RESPONSIBILITY FOR THE INFORMATION CONTAINED ON THIS MAP.

Printed On: 3/20/2007

N

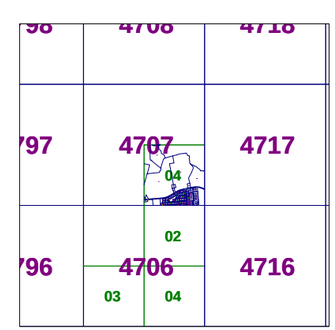

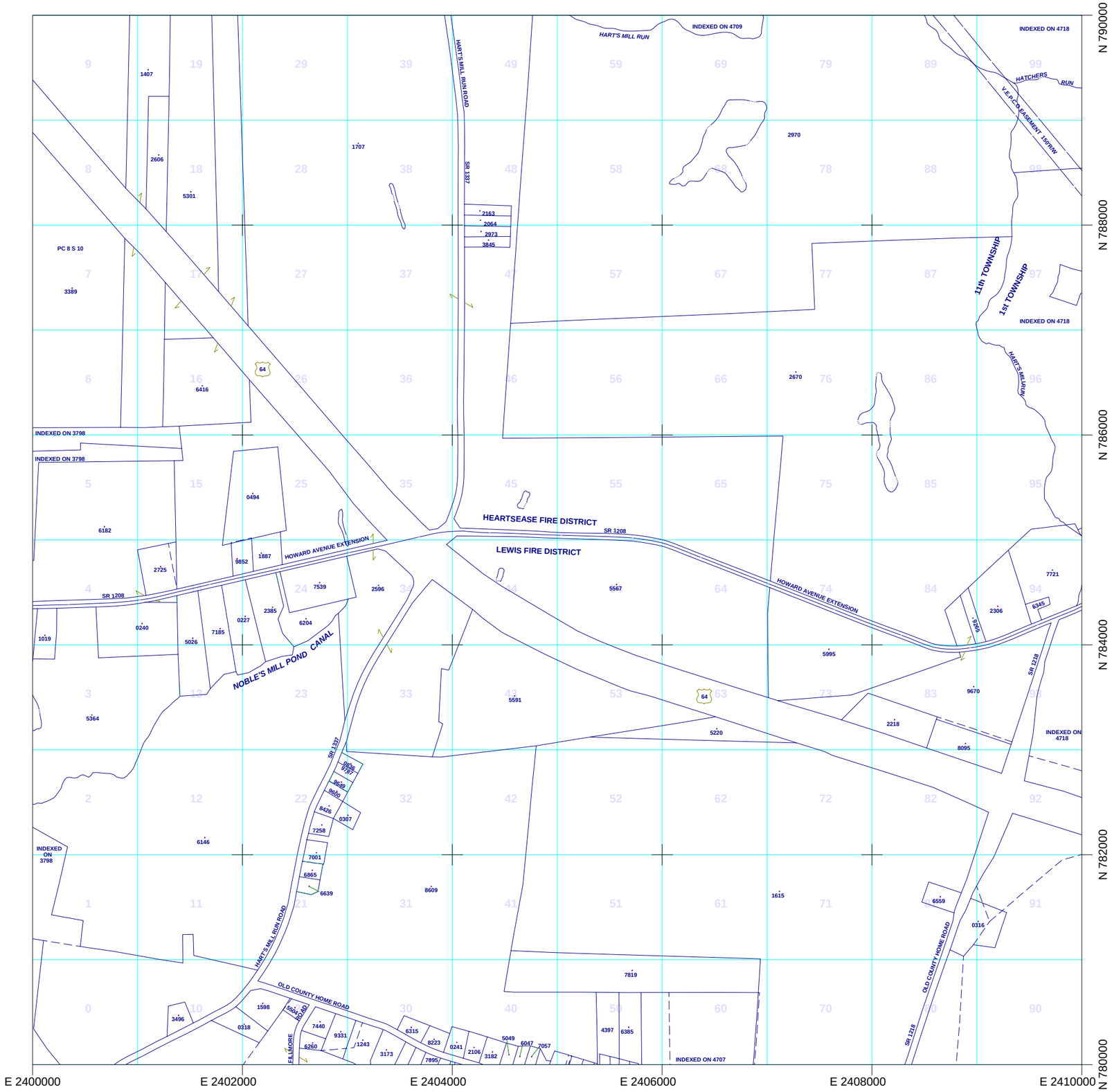

PROPERTY MAP

OF

EDGECOMBE COUNTY

NORTH CAROLINA

4708

Scale : 1 Inch = 1000 Feet.

THIS MAP IS PREPARED FOR THE INVENTORY OF REAL PROPERTY FOUND WITHIN THIS JURISDICTION, AND IS COMPILED FROM RECORDED DEEDS, PLATS AND OTHER PUBLIC RECORDS AND DATA. USERS OF THIS MAP ARE HEREBY NOTIFIED THAT THE AFOREMENTIONED PUBLIC PRIMARY INFORMATION SOURCES SHOULD BE CONSULTED FOR VERIFICATION OF THE INFORMATION CONTAINED ON THIS MAP. THE COUNTY ASSUMES NO LEGAL RESPONSIBILITY FOR THE INFORMATION CONTAINED ON THIS MAP.

Printed On: 03/20/2007

N

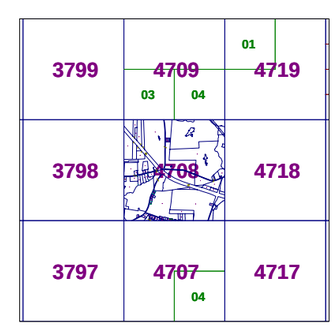

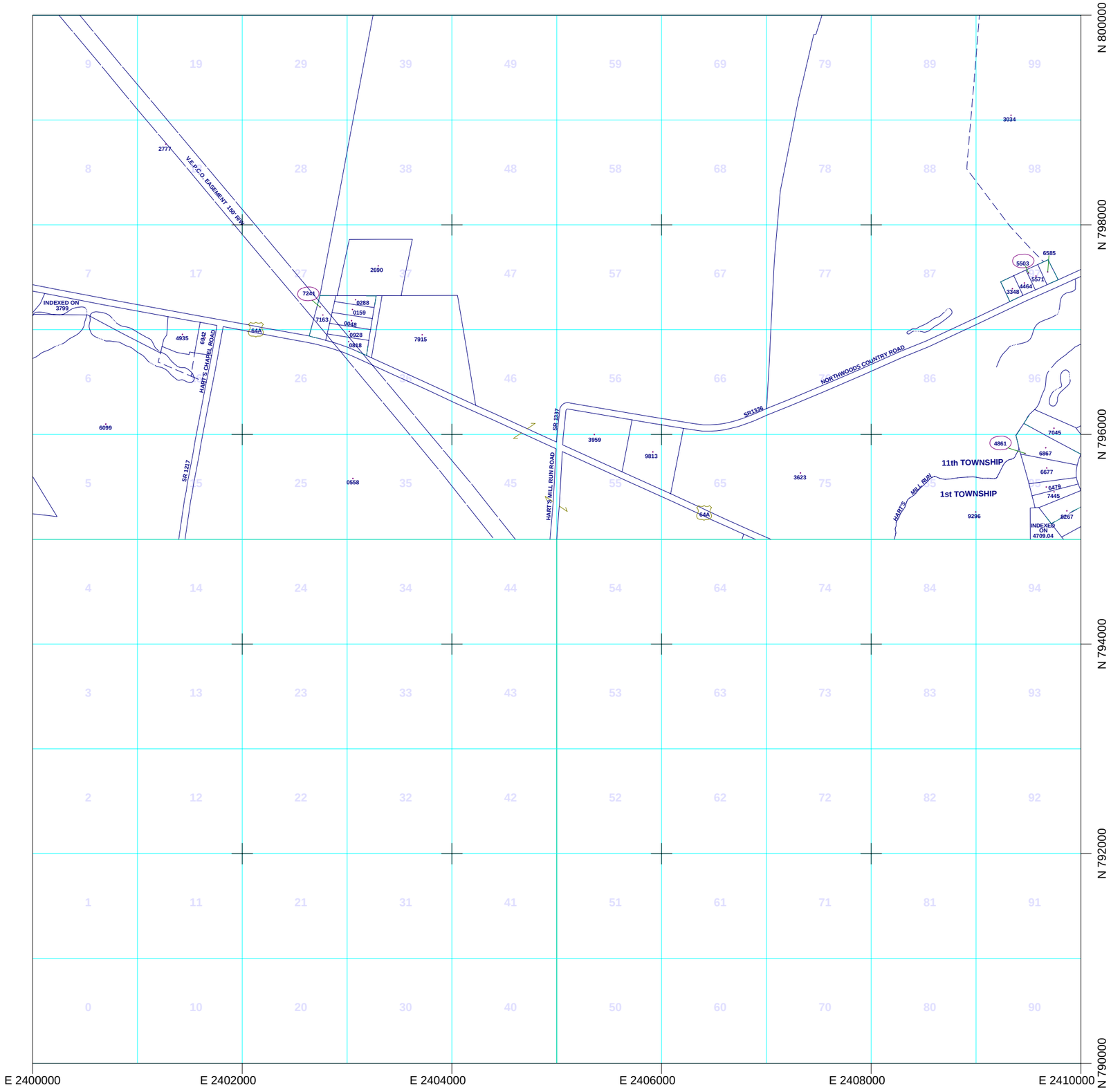

PROPERTY MAP

OF

EDGECOMBE COUNTY

NORTH CAROLINA

4709

Scale : 1 Inch = 1000 Feet.

THIS MAP IS PREPARED FOR THE INVENTORY OF REAL PROPERTY FOUND WITHIN THIS JURISDICTION, AND IS COMPILED FROM RECORDED DEEDS, PLATS, AND OTHER PUBLIC RECORDS AND DATA. USERS OF THIS MAP ARE HEREBY NOTIFIED THAT THE AFOREMENTIONED PUBLIC PRIMARY INFORMATION SOURCES SHOULD BE CONSULTED FOR VERIFICATION OF THE INFORMATION CONTAINED ON THIS MAP. THE COUNTY ASSUMES NO LEGAL RESPONSIBILITY FOR THE INFORMATION CONTAINED ON THIS MAP.

Printed On: 03/20/2007

N

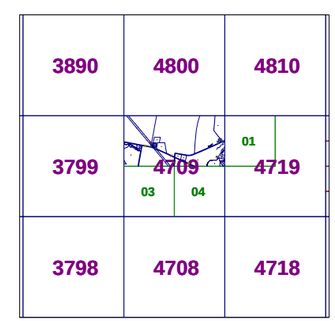

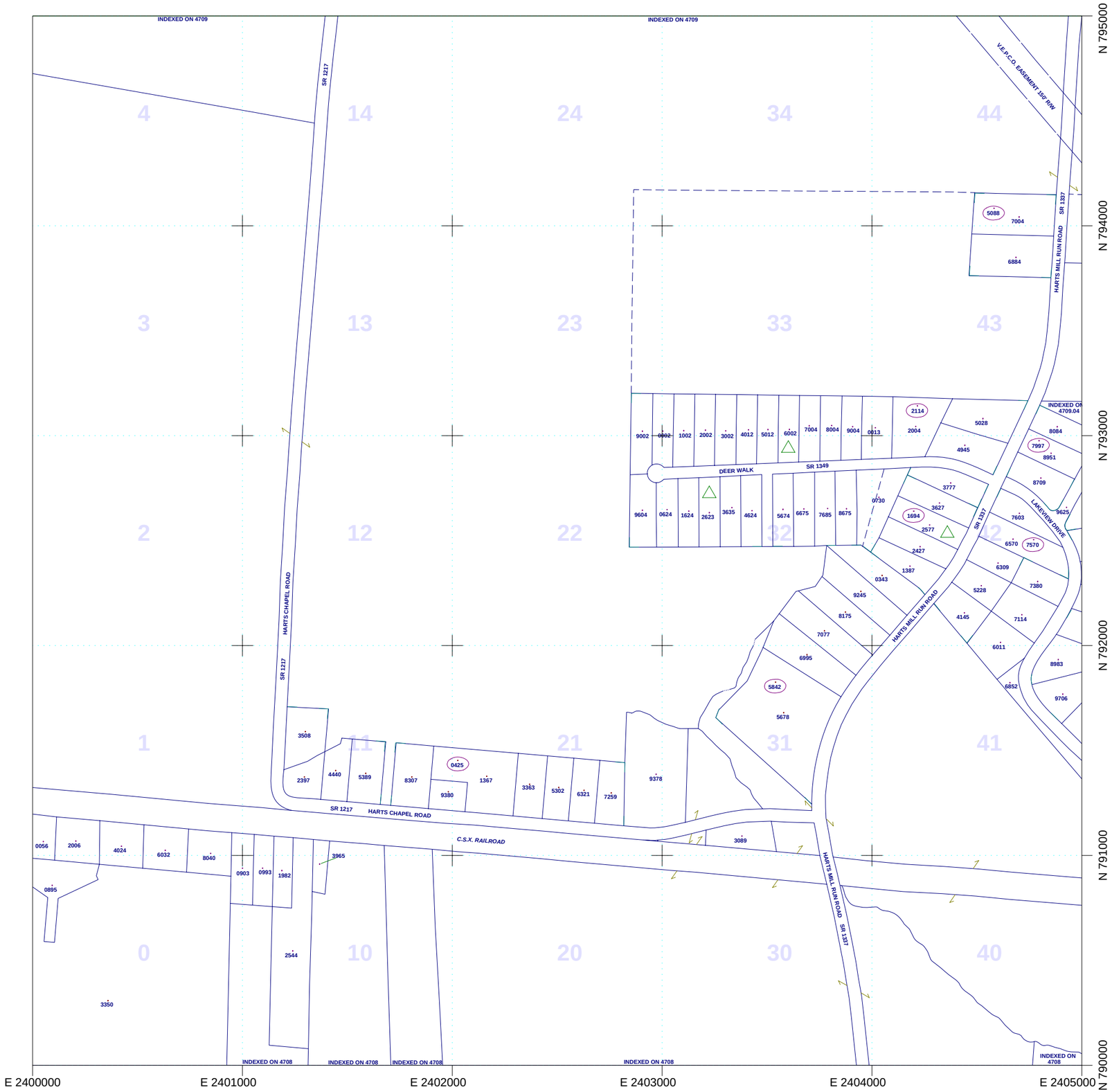

PROPERTY MAP

OF

EDGECOMBE COUNTY

NORTH CAROLINA

4709.03

Scale : 1 Inch = 500 Feet.

THIS MAP IS PREPARED FOR THE INVENTORY OF REAL PROPERTY FOUND WITHIN THIS JURISDICTION, AND IS COMPILED FROM RECORDED DEEDS, PLATS AND OTHER PUBLIC RECORDS AND DATA. USERS OF THIS MAP ARE HEREBY NOTIFIED THAT THE AFOREMENTIONED PUBLIC PRIMARY INFORMATION SOURCES SHOULD BE CONSULTED FOR VERIFICATION OF THE INFORMATION CONTAINED ON THIS MAP. THE COUNTY ASSUMES NO LEGAL RESPONSIBILITY FOR THE INFORMATION CONTAINED ON THIS MAP.

Printed On: 03/20/2007

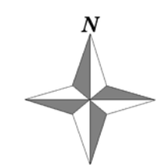

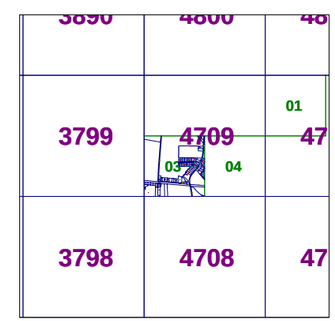

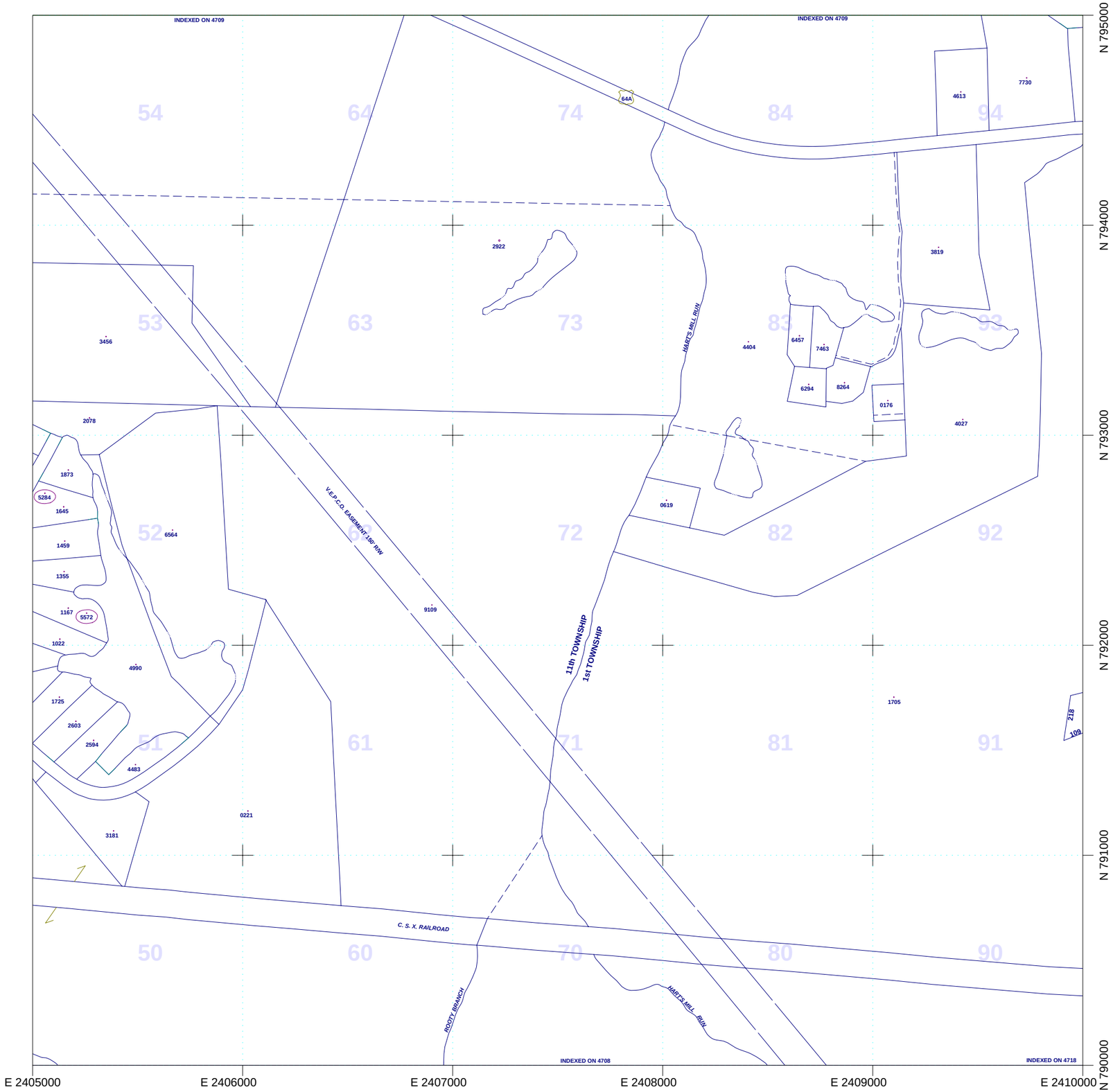

PROPERTY MAP

OF

EDGECOMBE COUNTY

NORTH CAROLINA

4709.04

Scale : 1 Inch = 500 Feet.

THIS MAP IS PREPARED FOR THE INVENTORY OF REAL PROPERTY FOUND WITHIN THIS JURISDICTION, AND IS COMPILED FROM RECORDED DEEDS, PLATS AND OTHER PUBLIC RECORDS AND DATA. USERS OF THIS MAP ARE HEREBY NOTIFIED THAT THE AFOREMENTIONED PUBLIC PRIMARY INFORMATION SOURCES SHOULD BE CONSULTED FOR VERIFICATION OF THE INFORMATION CONTAINED ON THIS MAP. THE COUNTY ASSUMES NO LEGAL RESPONSIBILITY FOR THE INFORMATION CONTAINED ON THIS MAP.

Printed On: 3/20/2007

N

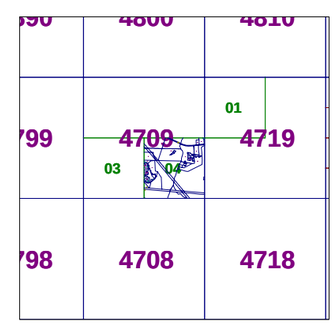

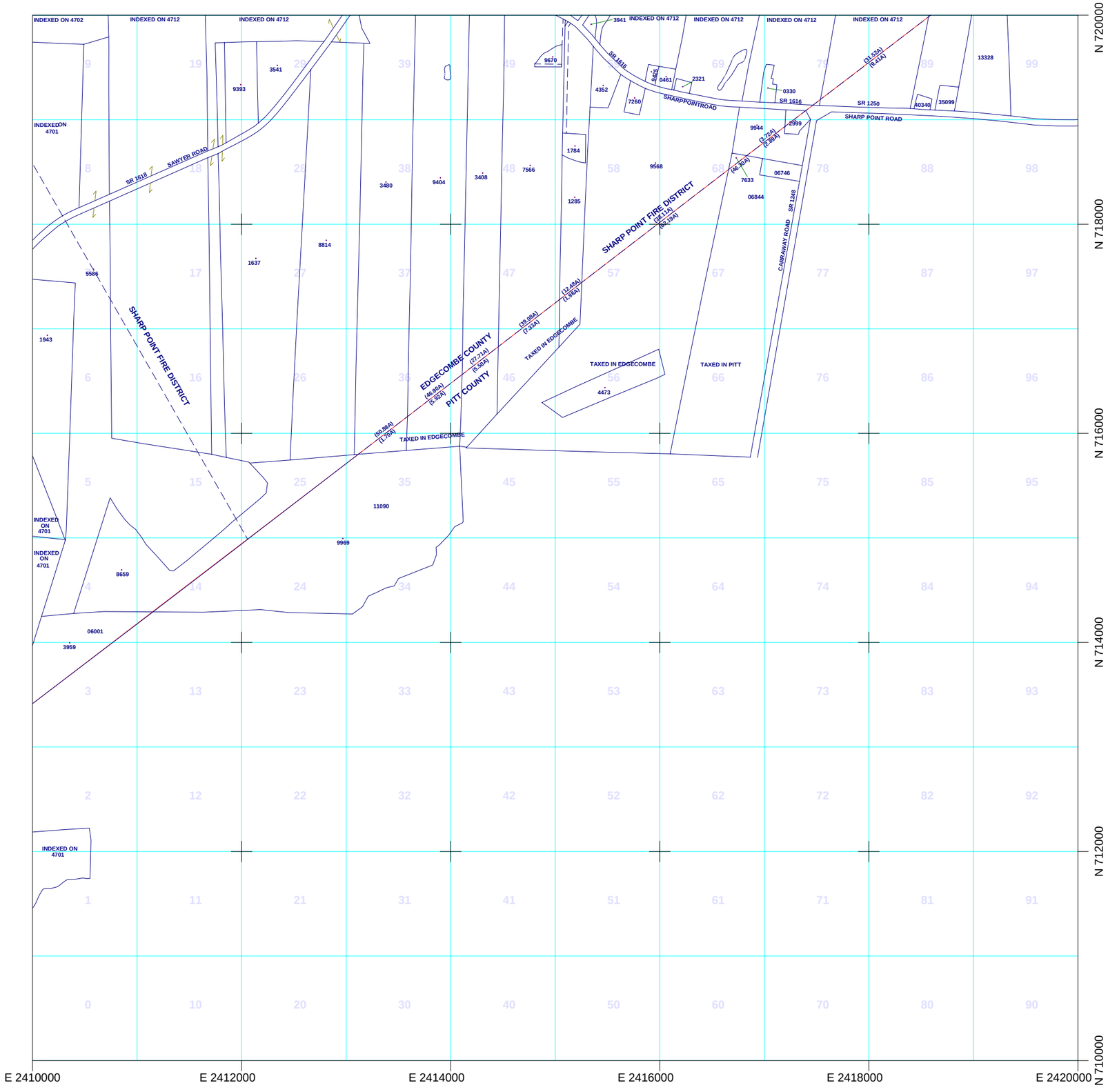

PROPERTY MAP

OF

EDGECOMBE COUNTY

NORTH CAROLINA

4711

Scale : 1 Inch = 1000 Feet.

THIS MAP IS PREPARED FOR THE INVENTORY OF REAL PROPERTY FOUND WITHIN THIS JURISDICTION, AND IS COMPILED FROM RECORDED DEEDS, PLATS AND OTHER PUBLIC RECORDS AND DATA. USERS OF THIS MAP ARE HEREBY NOTIFIED THAT THE AFOREMENTIONED PUBLIC PRIMARY INFORMATION SOURCES SHOULD BE CONSULTED FOR VERIFICATION OF THE INFORMATION CONTAINED ON THIS MAP. THE COUNTY ASSUMES NO LEGAL RESPONSIBILITY FOR THE INFORMATION CONTAINED ON THIS MAP.

Printed On: 3/20/2007

N

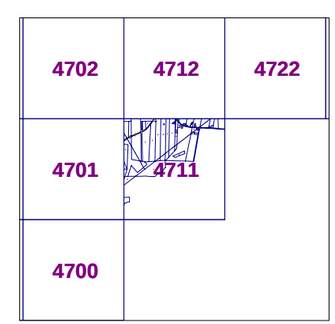

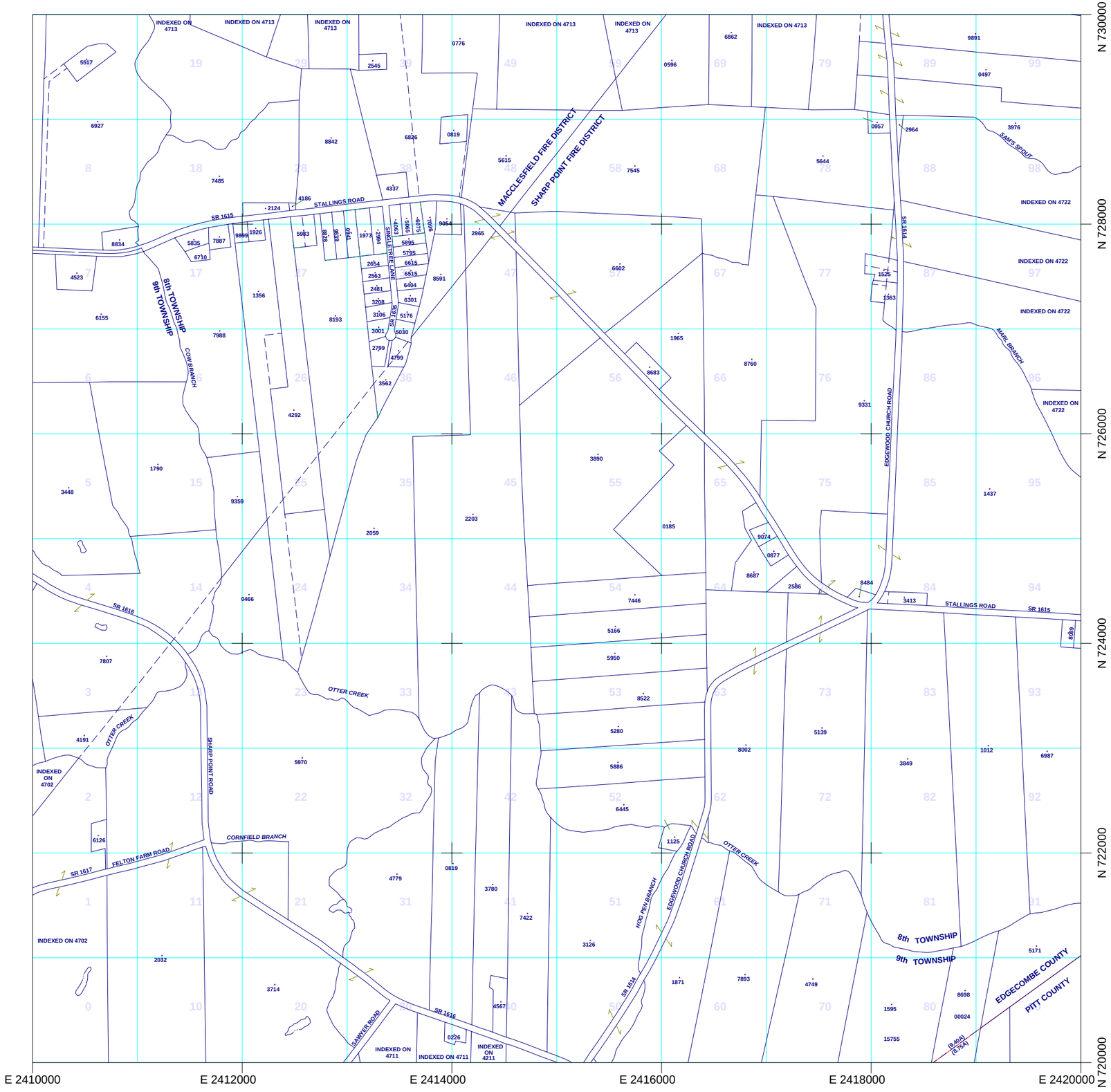

PROPERTY MAP

OF

EDGECOMBE COUNTY

NORTH CAROLINA

4712

Scale : 1 Inch = 1000 Feet.

THIS MAP IS PREPARED FOR THE INVENTORY OF REAL PROPERTY FOUND WITHIN THIS JURISDICTION, AND IS COMPILED FROM RECORDED DEEDS, PLATS AND OTHER PUBLIC RECORDS AND DATA. USERS OF THIS MAP ARE HEREBY NOTIFIED THAT THE AFOREMENTIONED PUBLIC PRIMARY INFORMATION SOURCES SHOULD BE CONSULTED FOR VERIFICATION OF THE INFORMATION CONTAINED ON THIS MAP. THE COUNTY ASSUMES NO LEGAL RESPONSIBILITY FOR THE INFORMATION CONTAINED ON THIS MAP.

Printed On: 3/20/2007

N

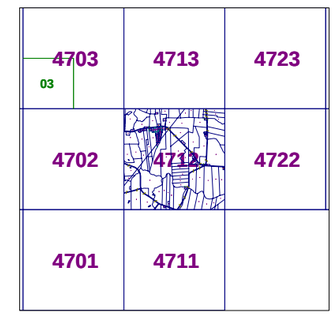

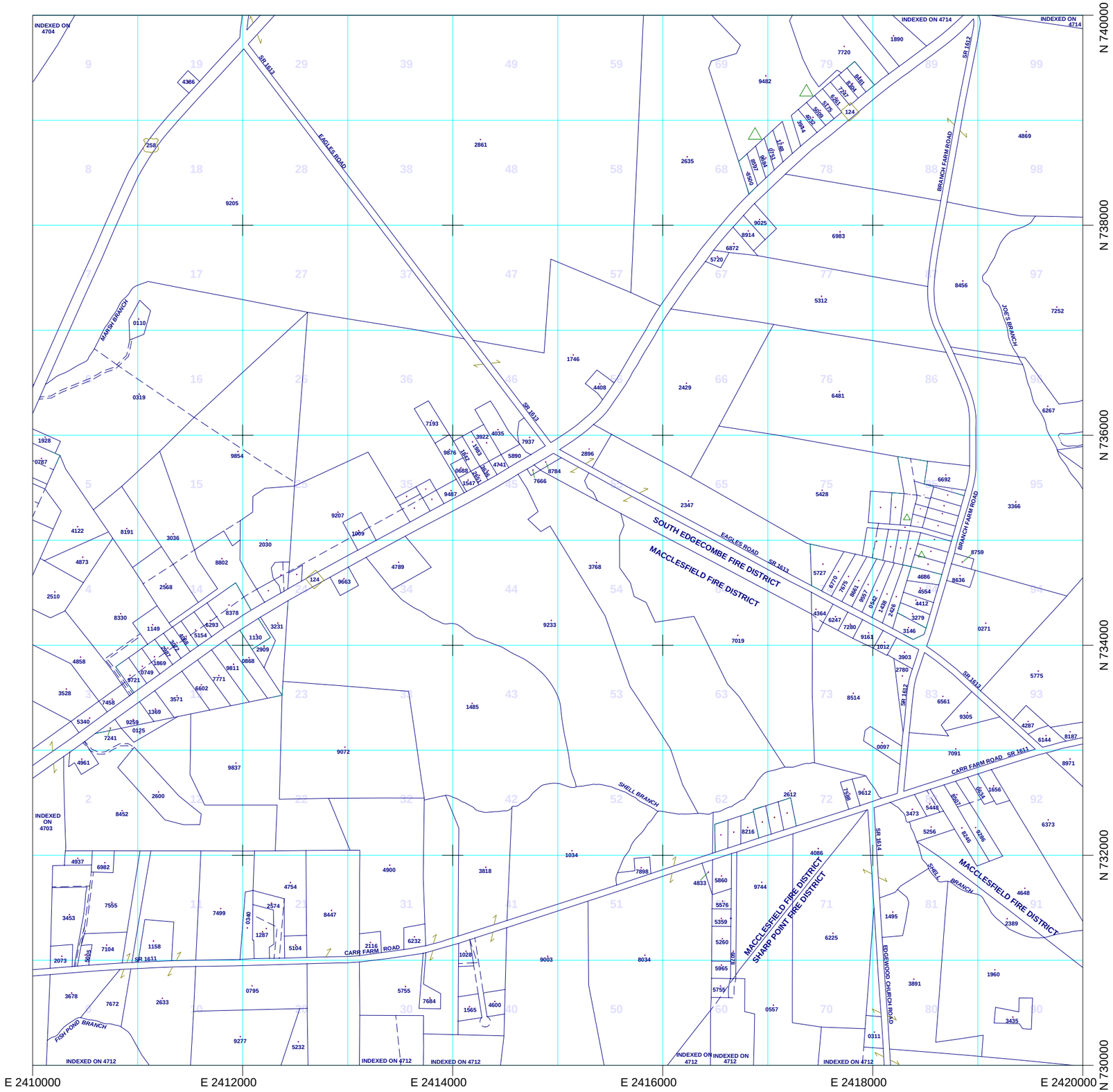

PROPERTY MAP

OF

EDGECOMBE COUNTY

NORTH CAROLINA

4713

Scale : 1 Inch = 1000 Feet.

THIS MAP IS PREPARED FOR THE INVENTORY OF REAL PROPERTY FOUND WITHIN THIS JURISDICTION, AND IS COMPILED FROM RECORDED DEEDS, PLATS AND OTHER PUBLIC RECORDS AND DATA. USERS OF THIS MAP ARE HEREBY NOTIFIED THAT THE SOURCE DOCUMENTS PUBLIC PRIMARY INTERPRETATION AND FURTHER DISCUSSION MAY BE REQUIRED FOR VERIFICATION OF THE INFORMATION CONTAINED ON THIS MAP. THE COUNTY ASSUMES NO LEGAL RESPONSIBILITY FOR THE INFORMATION CONTAINED ON THIS MAP.

Printed On: 3/20/2007

N

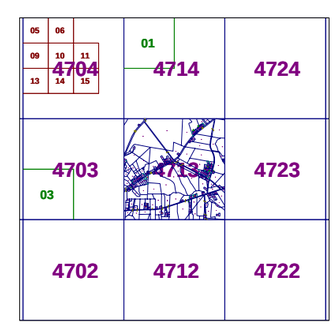

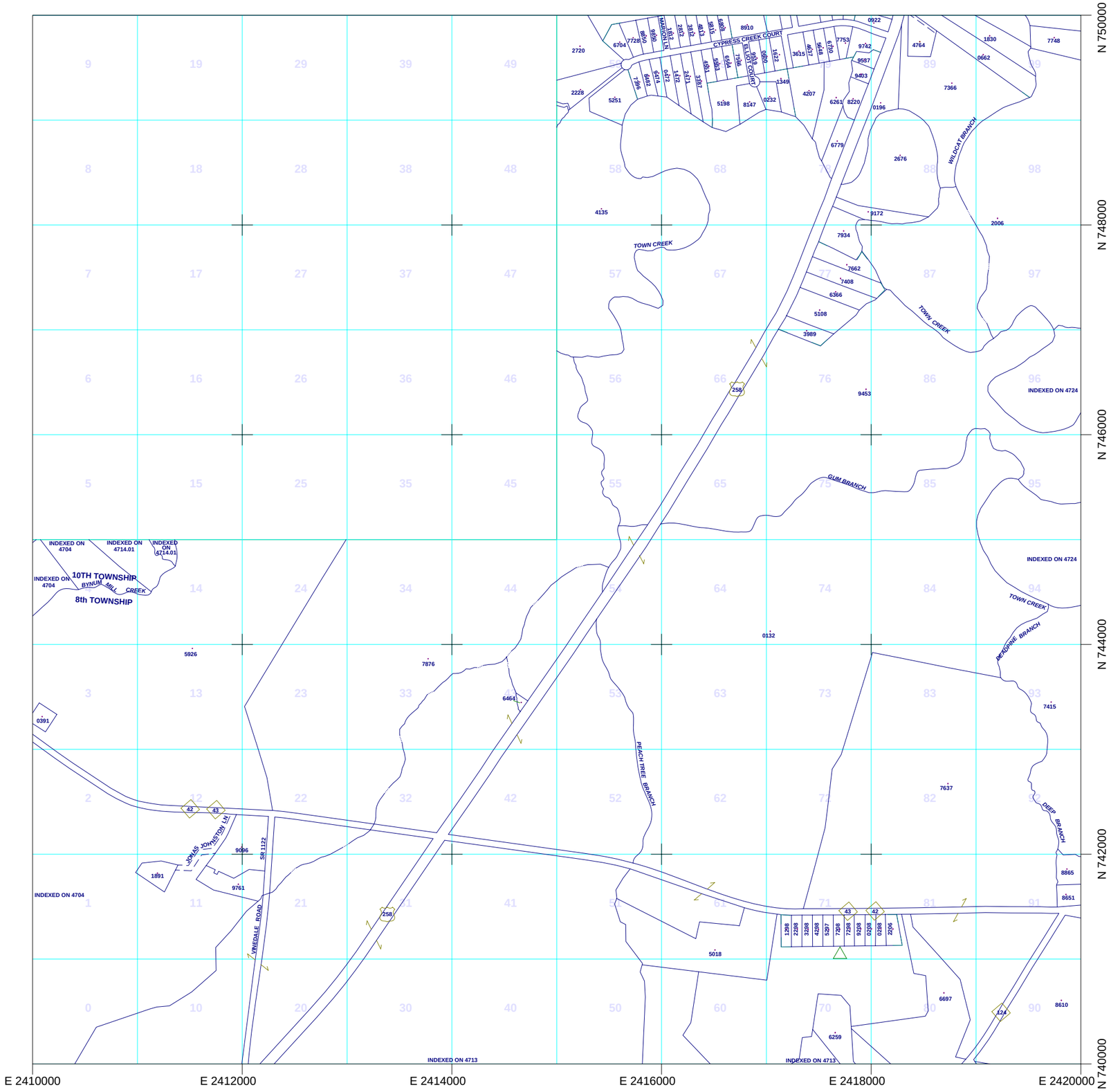

PROPERTY MAP

OF

EDGECOMBE COUNTY

NORTH CAROLINA

4714

Scale : 1 Inch = 1000 Feet.

THIS MAP IS PREPARED FOR THE INVENTORY OF REAL PROPERTY FOUND WITHIN THIS JURISDICTION, AND IS COMPILED FROM RECORDED DEEDS, PLATS AND OTHER PUBLIC RECORDS AND DATA. USERS OF THIS MAP ARE HEREBY NOTIFIED THAT THE AFOREMENTIONED PUBLIC PRIMARY INFORMATION SOURCES SHOULD BE CONSULTED FOR VERIFICATION OF THE INFORMATION CONTAINED ON THIS MAP. THIS MAP IS NOT ASSUMED TO BE THE RESPONSIBILITY FOR THE INFORMATION CONTAINED ON THIS MAP.

Printed On: 3/20/2007

N

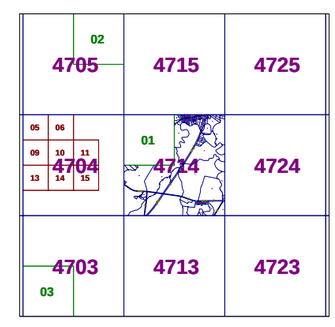

PROPERTY MAP

OF

EDGECOMBE COUNTY

NORTH CAROLINA

4714.01

Scale : 1 Inch = 500 Feet.

THIS MAP IS PREPARED FOR THE INVENTORY OF REAL PROPERTY FOUND WITHIN THIS JURISDICTION, AND IS COMPILED FROM RECORDED DEEDS, PLATS AND OTHER PUBLIC RECORDS AND DATA. USERS OF THIS MAP ARE HEREBY NOTIFIED THAT THE AFOREMENTIONED PUBLIC PRIMARY INFORMATION SOURCES SHOULD BE CONSULTED FOR VERIFICATION OF THE INFORMATION CONTAINED ON THIS MAP. THE COUNTY ASSUMES NO LEGAL RESPONSIBILITY FOR THE INFORMATION CONTAINED ON THIS MAP.

Printed On: 3/20/2007

N

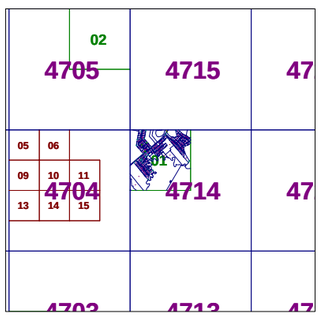

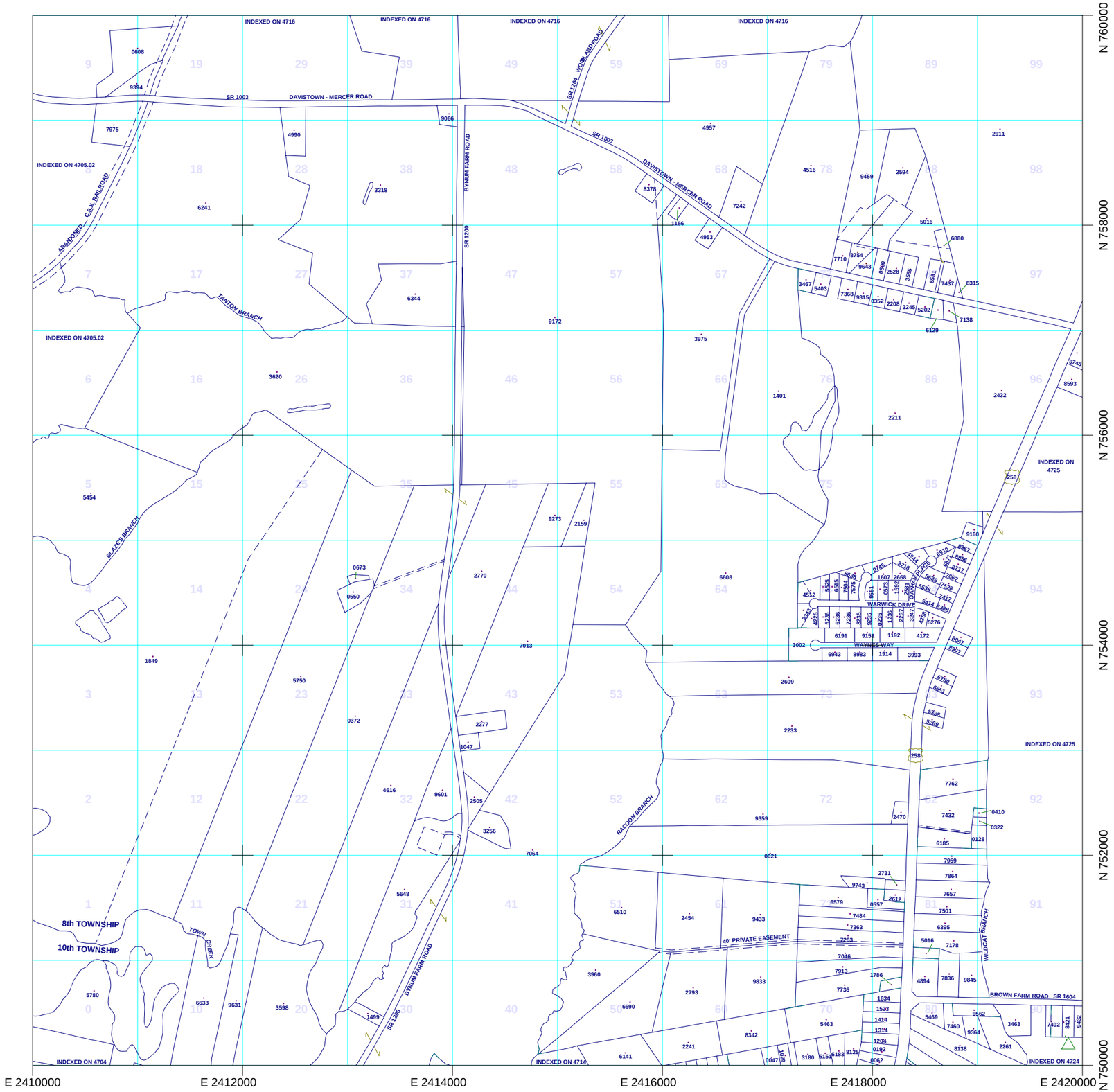

PROPERTY MAP

OF

EDGECOMBE COUNTY

NORTH CAROLINA

4715

Scale : 1 Inch = 1000 Feet.

THIS MAP IS PREPARED FOR THE INVENTORY OF REAL PROPERTY FOUND WITHIN THIS JURISDICTION, AND IS COMPILED FROM RECORDED DEEDS, PLATS AND OTHER PUBLIC RECORDS AND DATA. USERS OF THIS MAP ARE HEREBY NOTIFIED THAT THE AFOREMENTIONED PUBLIC PRIMARY SOURCES SHOULD BE CONSULTED FOR VERIFICATION OF THE INFORMATION CONTAINED ON THIS MAP. THE COUNTY ASSUMES NO LEGAL RESPONSIBILITY FOR THE INFORMATION CONTAINED ON THIS MAP.

Printed On: 3/20/2007

N

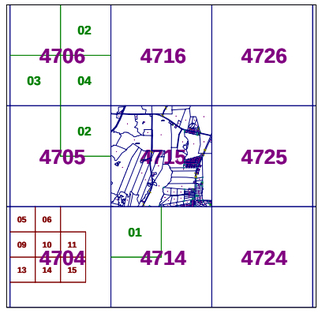

PROPERTY MAP

OF

EDGECOMBE COUNTY

NORTH CAROLINA

4716

Scale : 1 Inch = 1000 Feet.

THIS MAP IS PREPARED FOR THE INVENTORY OF REAL PROPERTY FOUND WITHIN THIS JURISDICTION, AND IS COMPILED FROM RECORDED DEEDS, PLATS AND OTHER PUBLIC RECORDS AND DATA. USERS OF THIS MAP ARE HEREBY NOTIFIED THAT THE AFOREMENTIONED PUBLIC PRIMARY INFORMATION SOURCES SHOULD BE CONSULTED FOR VERIFICATION OF THE INFORMATION CONTAINED ON THIS MAP. THE COUNTY ASSUMES NO LEGAL RESPONSIBILITY FOR THE INFORMATION CONTAINED ON THIS MAP.

Printed On: 3/20/2007

N

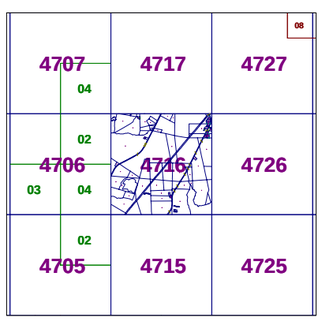

PROPERTY MAP

OF

EDGECOMBE COUNTY

NORTH CAROLINA

4717

Scale : 1 Inch = 1000 Feet.

THIS MAP IS PREPARED FOR THE INVENTORY OF REAL PROPERTY FOUND WITHIN THIS JURISDICTION, AND IS COMPILED FROM RECORDED DEEDS, PLATS AND OTHER PUBLIC RECORDS AND DATA. UGRES. THIS MAP ARE HELD TO BE A PRINTING OF THE COMPUTER FILE. PRIMARY INFORMATION SOURCES SHOULD BE CONSULTED FOR VERIFICATION OF THE INFORMATION CONTAINED ON THIS MAP. THE COUNTY ASSUMES NO LEGAL RESPONSIBILITY FOR THE INFORMATION CONTAINED ON THIS MAP.

Printed On: 3/20/2007

N

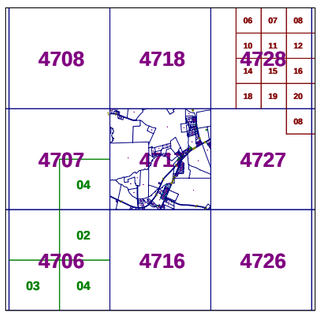

PROPERTY MAP

OF

EDGECOMBE COUNTY

NORTH CAROLINA

4718

Scale : 1 Inch = 1000 Feet.

THIS MAP IS PREPARED FOR THE INVENTORY OF REAL PROPERTY FOUND WITHIN THIS JURISDICTION, AND IS COMPILED FROM RECORDED DEEDS, PLATS AND OTHER PUBLIC RECORDS AND DATA. USERS OF THIS MAP ARE HEREBY NOTIFIED THAT THE AFOREMENTIONED PUBLIC PRIMARY INFORMATION SOURCES SHOULD BE CONSULTED FOR VERIFICATION OF THE INFORMATION CONTAINED ON THIS MAP. THE COUNTY ASSUMES NO LEGAL RESPONSIBILITY FOR THE INFORMATION CONTAINED ON THIS MAP.

Printed On: 3/20/2007

N

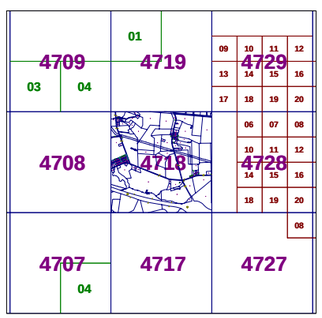

PROPERTY MAP

OF

EDGECOMBE COUNTY

NORTH CAROLINA

4719

Scale : 1 Inch = 1000 Feet.

THIS MAP IS PREPARED FOR THE INVENTORY OF REAL PROPERTY FOUND WITHIN THIS JURISDICTION, AND IS COMPILED FROM RECORDED DEEDS, PLATS AND OTHER PUBLIC RECORDS AND DATA. USERS OF THIS MAP ARE HEREBY NOTIFIED THAT THE AFOREMENTIONED PUBLIC PRIMARY INFORMATION SOURCES SHOULD BE CONSULTED FOR VERIFICATION OF THE INFORMATION CONTAINED ON THIS MAP. THE COUNTY ASSUMES NO LEGAL RESPONSIBILITY FOR THE INFORMATION CONTAINED ON THIS MAP.

Printed On: 3/20/2007

N

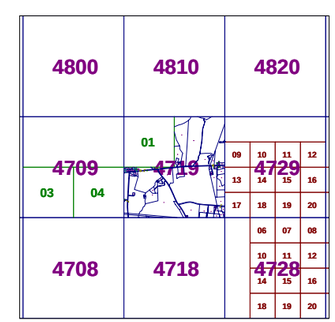

PROPERTY MAP

OF

EDGECOMBE COUNTY

NORTH CAROLINA

4719.01

Scale : 1 Inch = 500 Feet.

THIS MAP IS PREPARED FOR THE INVENTORY OF REAL PROPERTY FOUND WITHIN THIS JURISDICTION, AND IS COMPILED FROM RECORDED DEEDS, PLATS AND OTHER PUBLIC RECORDS AND DATA. USERS OF THIS MAP ARE HEREBY NOTIFIED THAT THE AFOREMENTIONED PUBLIC PRIMARY INFORMATION SOURCES SHOULD BE CONSULTED FOR VERIFICATION OF THE INFORMATION CONTAINED ON THIS MAP. THE COUNTY ASSUMES NO LEGAL RESPONSIBILITY FOR THE INFORMATION CONTAINED ON THIS MAP.

Printed On: 3/20/2007

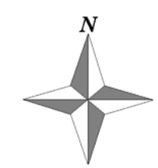

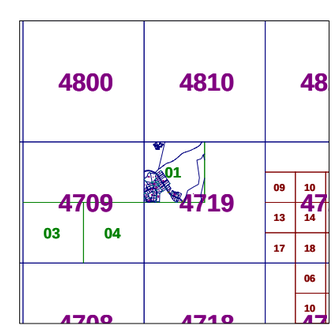

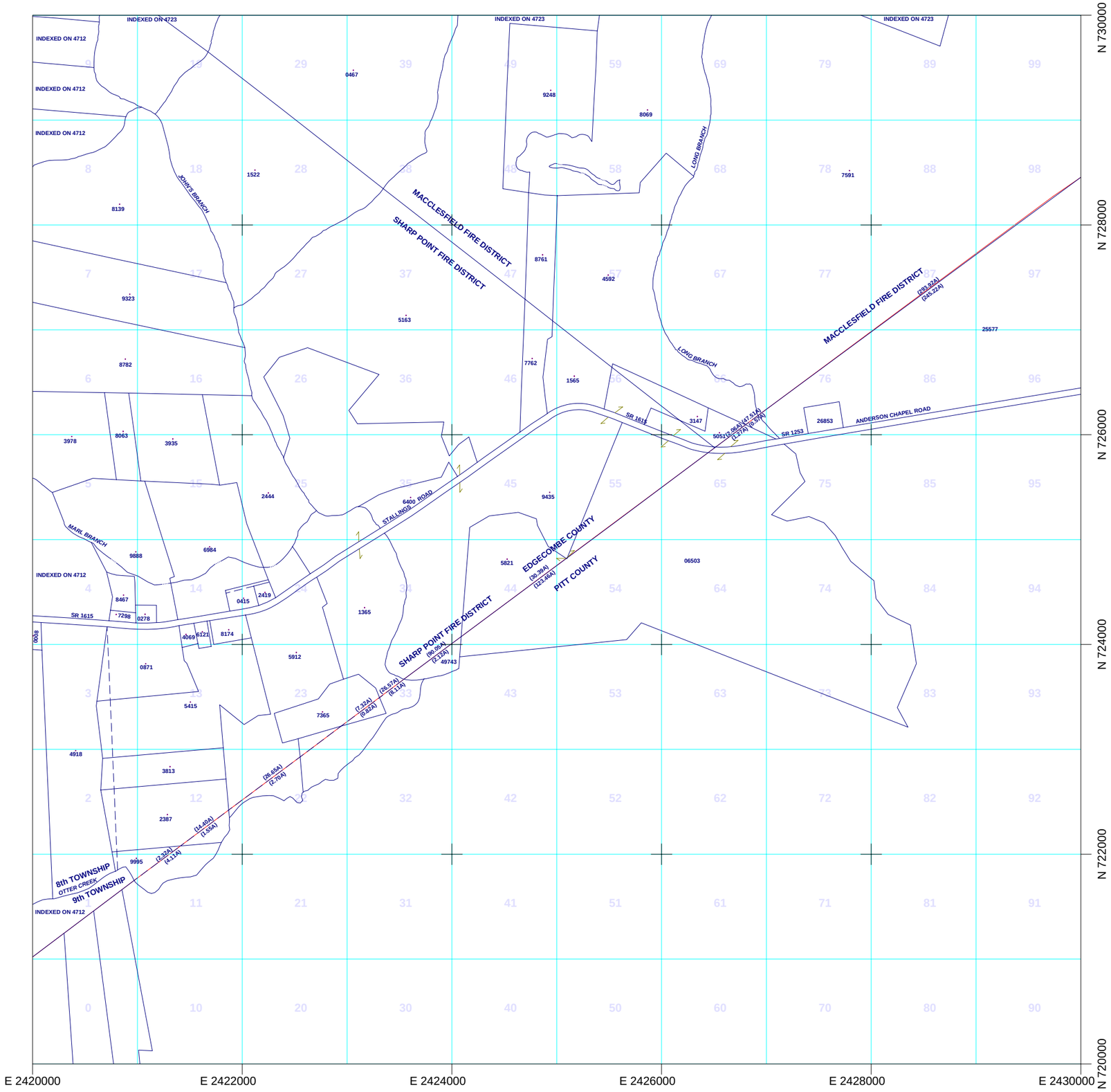

PROPERTY MAP

OF

EDGECOMBE COUNTY

NORTH CAROLINA

4722

Scale : 1 Inch = 1000 Feet.

THIS MAP IS PREPARED FOR THE INVENTORY OF REAL PROPERTY FOUND WITHIN THIS JURISDICTION, AND IS COMPILED FROM RECORDED DEEDS, PLATS AND OTHER PUBLIC RECORDS AND DATA. USERS OF THIS MAP ARE HEREBY NOTIFIED THAT THE AFOREMENTIONED PUBLIC PRIMARY INFORMATION SOURCES SHOULD BE CONSULTED FOR VERIFICATION OF THE INFORMATION CONTAINED ON THIS MAP. THE COUNTY ASSUMES NO LEGAL RESPONSIBILITY FOR THE INFORMATION CONTAINED ON THIS MAP.

Printed On: 3/20/2007

N

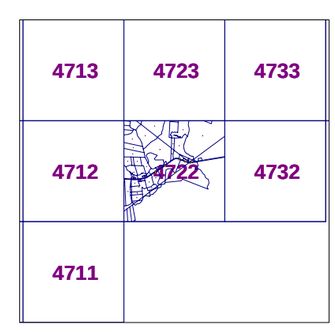

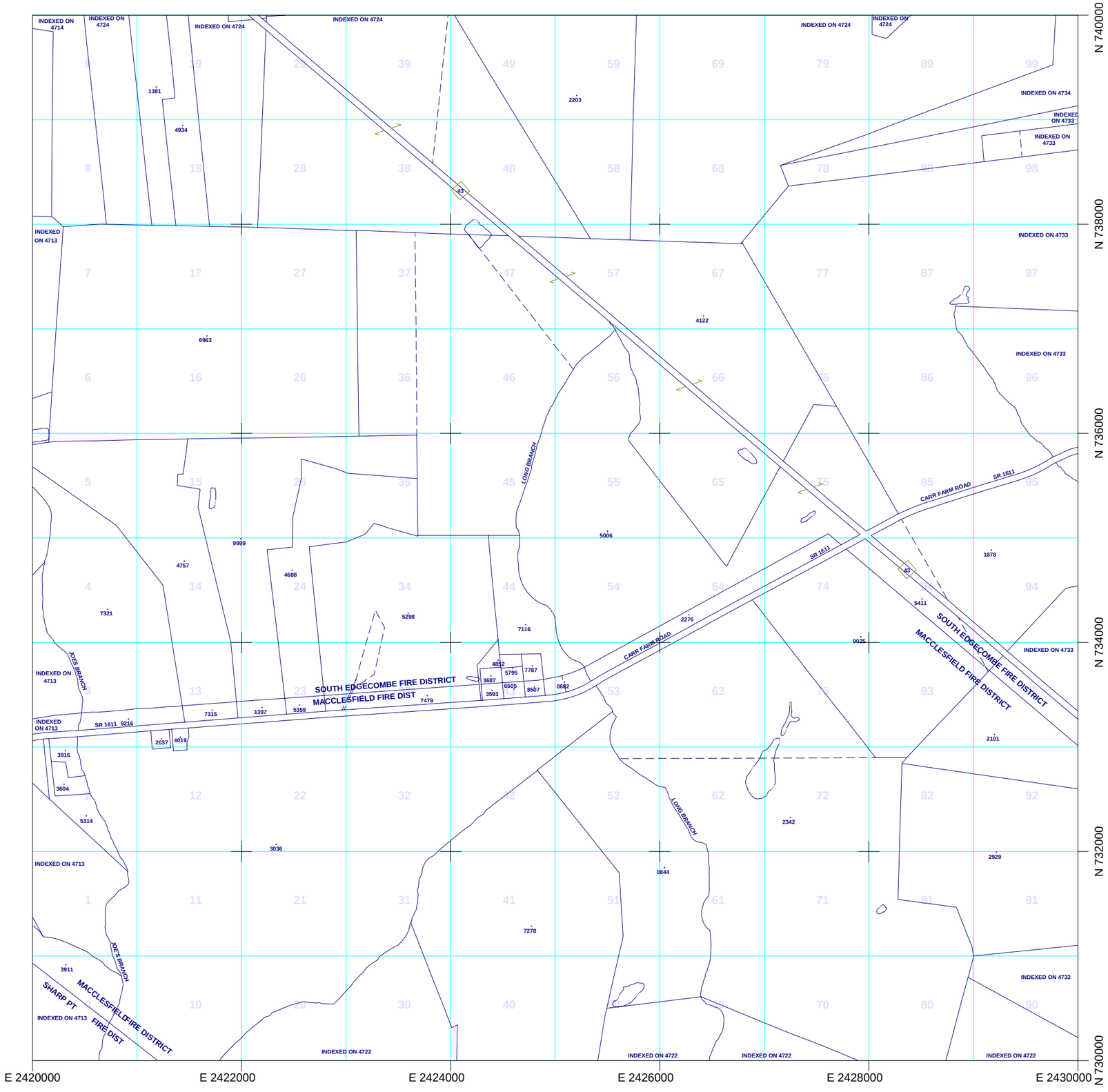

PROPERTY MAP

OF

EDGECOMBE COUNTY

NORTH CAROLINA

4723

Scale : 1 Inch = 1000 Feet.

THIS MAP IS PREPARED FOR THE INVENTORY OF REAL PROPERTY FOUND WITHIN THIS JURISDICTION, AND IS COMPILED FROM RECORDED DEEDS, PLATS AND OTHER PUBLIC RECORDS AND DATA. USERS OF THIS MAP ARE HEREBY NOTIFIED THAT THE AFOREMENTIONED PUBLIC PRIMARY INFORMATION SOURCES SHOULD BE CONSULTED FOR VERIFICATION OF THE INFORMATION CONTAINED ON THIS MAP. THE COUNTY ASSUMES NO LEGAL RESPONSIBILITY FOR THE INFORMATION CONTAINED ON THIS MAP.

Printed On: 3/20/2007

N

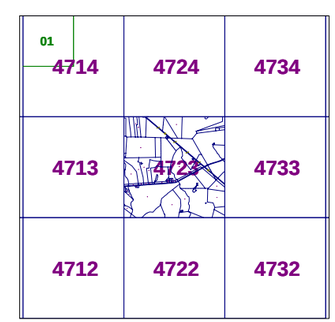

PROPERTY MAP

OF

EDGECOMBE COUNTY

NORTH CAROLINA

4724

Scale : 1 Inch = 1000 Feet.

THIS MAP IS PREPARED FOR THE INVENTORY OF REAL PROPERTY FOUND WITHIN THIS JURISDICTION, AND IS COMPILED FROM RECORDED DEEDS, PLATS AND OTHER PUBLIC RECORDS AND DATA. USERS OF THIS MAP ARE HEREBY NOTIFIED THAT THE AFOREMENTIONED PUBLIC PRIMARY INFORMATION SOURCES SHOULD BE CONSULTED FOR VERIFICATION OF THE INFORMATION CONTAINED ON THIS MAP. THE COUNTY ASSUMES NO LEGAL RESPONSIBILITY FOR THE INFORMATION CONTAINED ON THIS MAP.

Printed On: 3/20/2007

N

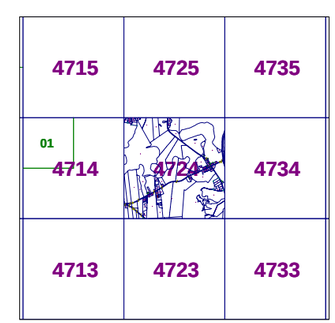

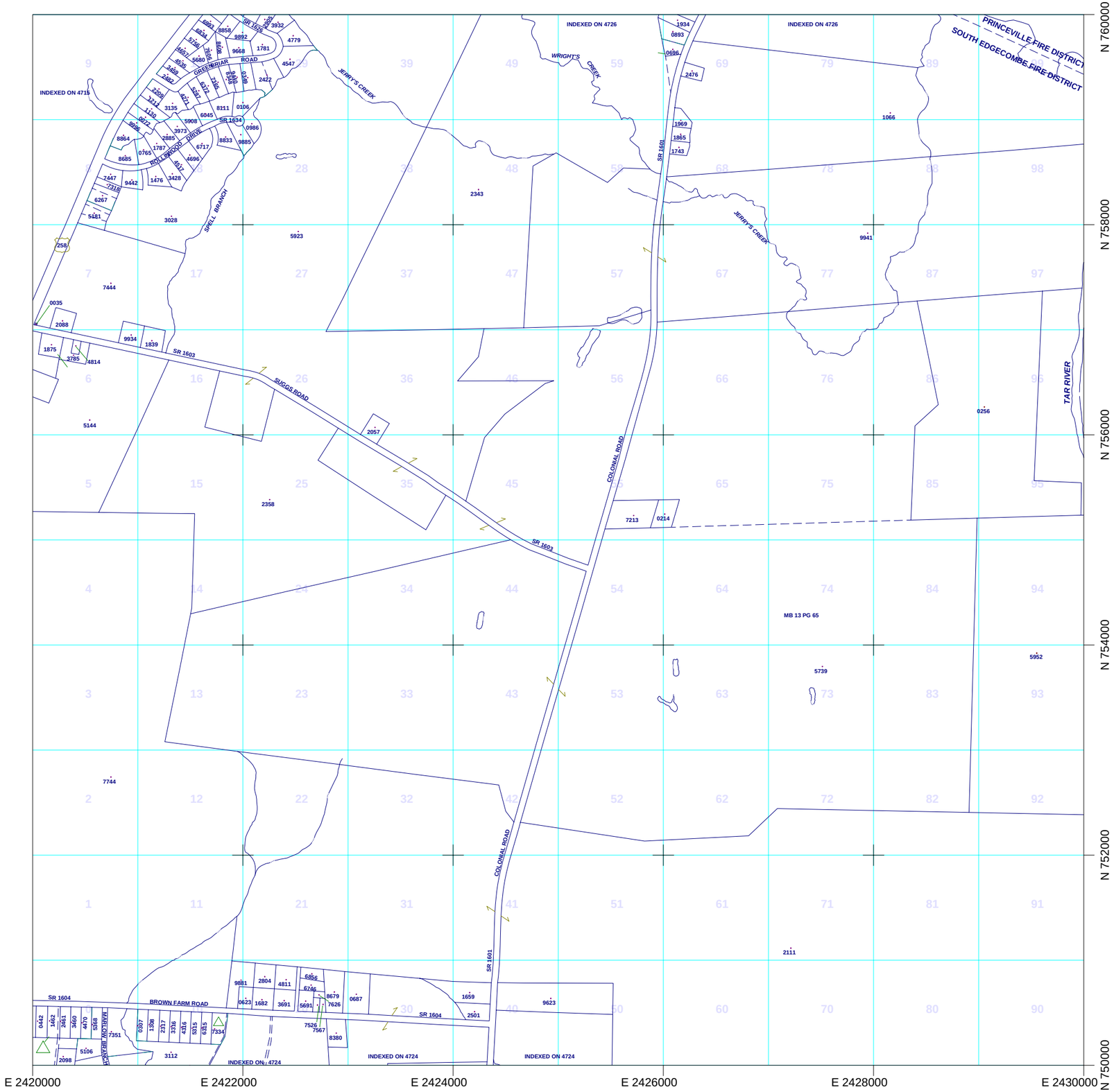

PROPERTY MAP

OF

EDGECOMBE COUNTY

NORTH CAROLINA

4725

Scale : 1 Inch = 1000 Feet.

THIS MAP IS PREPARED FOR THE INVENTORY OF REAL PROPERTY FOUND WITHIN THIS JURISDICTION, AND IS COMPILED FROM RECORDED DEEDS, PLATS AND OTHER DATA AND PRIMARY INFORMATION SOURCES. PERSONS HEREBY NOTIFIED THAT THE AFOREMENTIONED PUBLIC PRIMARY INFORMATION SOURCES SHOULD BE CONSULTED FOR VERIFICATION OF THE INFORMATION CONTAINED ON THIS MAP. THE COUNTY ASSUMES NO LEGAL RESPONSIBILITY FOR THE INFORMATION CONTAINED ON THIS MAP.

Printed On: 3/20/2007

N

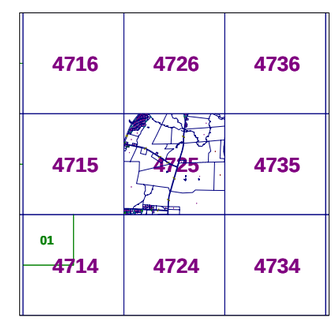

PROPERTY MAP

OF

EDGECOMBE COUNTY

NORTH CAROLINA

4726

Scale : 1 Inch = 1000 Feet.

THIS MAP IS PREPARED FOR THE INVENTORY OF REAL PROPERTY FOUND WITHIN THIS JURISDICTION, AND IS COMPILED FROM RECORDED DEEDS, PLATS AND OTHER PUBLIC RECORDS AND DATA. USERS OF THIS MAP ARE HEREBY NOTIFIED THAT THE DOCUMENTS CITED PUBLIC RECORDS ARE THE SOURCE OF INFORMATION TO BE CONSULTED FOR VERIFICATION OF THE INFORMATION CONTAINED ON THIS MAP. THE COUNTY ASSUMES NO LEGAL RESPONSIBILITY FOR THE INFORMATION CONTAINED ON THIS MAP.

Printed On: 3/20/2007

N

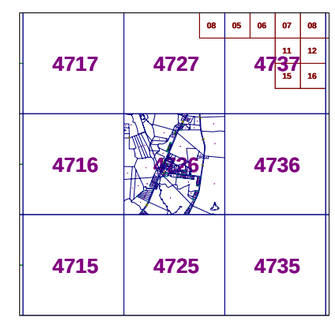

PROPERTY MAP

OF

EDGECOMBE COUNTY

NORTH CAROLINA

4727

Scale : 1 Inch = 1000 Feet.

THIS MAP IS PREPARED FOR THE INVENTORY OF REAL PROPERTY FOUND WITHIN THIS JURISDICTION, AND IS COMPILED FROM RECORDED DEEDS, PLATS AND OTHER PUBLIC RECORDS AND DATA. USERS OF THIS MAP ARE HEREBY NOTIFIED THAT THE AFOREMENTIONED PUBLIC PRIMARY INFORMATION SOURCES SHOULD BE CONSULTED FOR VERIFICATION OF THE INFORMATION CONTAINED ON THIS MAP. THE COUNTY ASSUMES NO LEGAL RESPONSIBILITY FOR THE INFORMATION CONTAINED ON THIS MAP.

Printed On: 3/20/2007

N

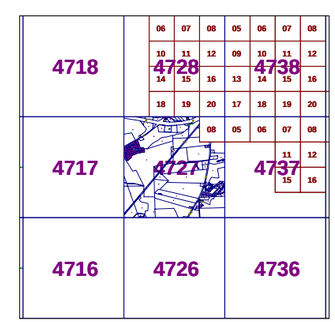

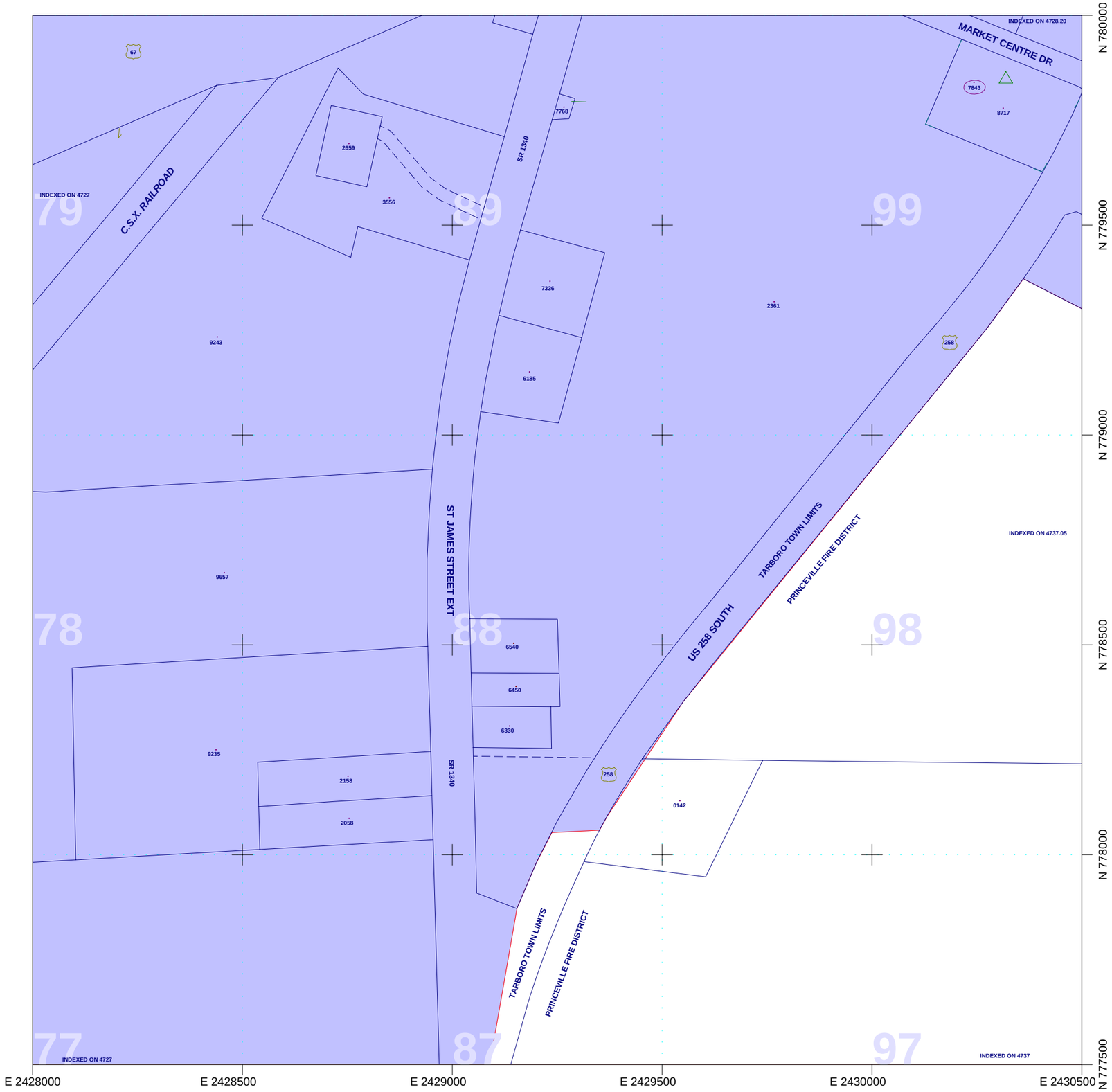

PROPERTY MAP

OF

EDGECOMBE COUNTY

NORTH CAROLINA

4727.08

Scale : 1 Inch = 250 Feet.

THIS MAP IS PREPARED FOR THE INVENTORY OF REAL PROPERTY FOUND WITHIN THIS JURISDICTION, AND IS COMPILED FROM RECORDED DEEDS, PLATS AND OTHER PUBLIC RECORDS AND DATA. USERS OF THIS MAP ARE HEREBY NOTIFIED THAT THE AFOREMENTIONED PUBLIC PRIMARY INFORMATION SOURCES SHOULD BE CONSULTED FOR VERIFICATION OF THE INFORMATION CONTAINED ON THIS MAP. THE COUNTY ASSUMES NO LEGAL RESPONSIBILITY FOR THE INFORMATION CONTAINED ON THIS MAP.

Printed On: 3/20/2007

N

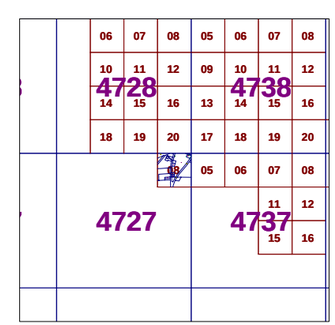

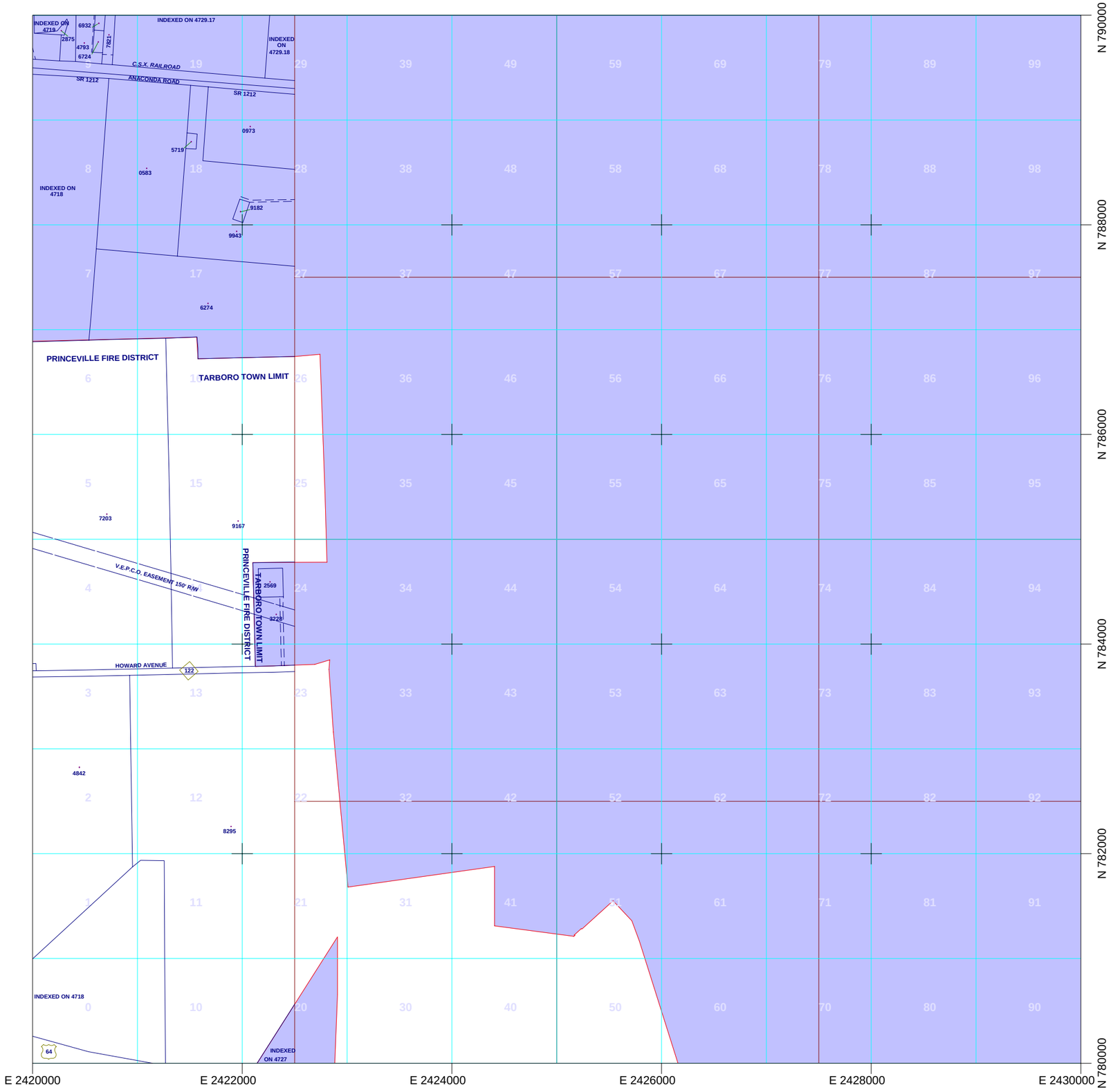

PROPERTY MAP

OF

EDGECOMBE COUNTY

NORTH CAROLINA

4728

Scale : 1 Inch = 1000 Feet.

THIS MAP IS PREPARED FOR THE INVENTORY OF REAL PROPERTY FOUND WITHIN THIS JURISDICTION, AND IS COMPILED FROM RECORDED DEEDS, PLATS AND OTHER PUBLIC RECORDS AND DATA. USERS OF THIS MAP ARE HEREBY NOTIFIED THAT THE AFORE-MENTIONED PUBLIC PRIMARY INFORMATION SOURCES SHOULD BE CONSULTED FOR VERIFICATION OF THE INFORMATION CONTAINED ON THIS MAP. THE COUNTY ASSUMES NO LEGAL RESPONSIBILITY FOR THE INFORMATION CONTAINED ON THIS MAP.

Printed On: 3/20/2007

N

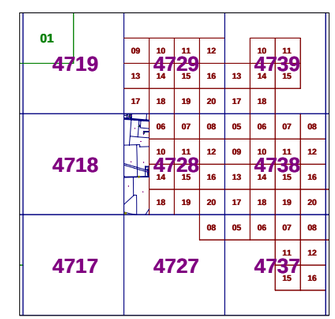

PROPERTY MAP

OF

EDGECOMBE COUNTY

NORTH CAROLINA

4728.06

Scale : 1 Inch = 250 Feet.

THIS MAP IS PREPARED FOR THE INVENTORY OF REAL PROPERTY FOUND WITHIN THIS JURISDICTION, AND IS COMPILED FROM RECORDED DEEDS, PLATS AND OTHER PUBLIC RECORDS AND DATA. USERS OF THIS MAP ARE HEREBY NOTIFIED THAT THE AFOREMENTIONED PUBLIC PRIMARY INFORMATION SOURCES SHOULD BE CONSULTED FOR VERIFICATION OF THE INFORMATION CONTAINED ON THIS MAP. THE COUNTY ASSUMES NO LEGAL RESPONSIBILITY FOR THE INFORMATION CONTAINED ON THIS MAP.

Printed On: 3/20/2007

N

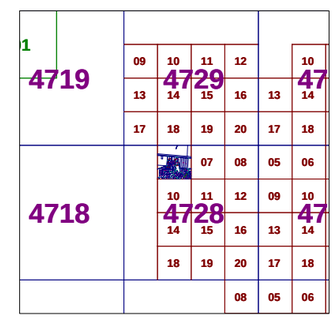

PROPERTY MAP

OF

EDGECOMBE COUNTY

NORTH CAROLINA

4728.07

Scale : 1 Inch = 250 Feet.

THIS MAP IS PREPARED FOR THE INVENTORY OF REAL PROPERTY FOUND WITHIN THIS JURISDICTION, AND IS COMPILED FROM RECORDED DEEDS, PLATS AND OTHER PUBLIC RECORDS AND DATA. USERS OF THIS MAP ARE HEREBY NOTIFIED THAT THE AFORE-MENTIONED PUBLIC PRIMARY SOURCES SHOULD BE CONSULTED FOR VERIFICATION OF THE INFORMATION CONTAINED ON THIS MAP. THE COUNTY ASSUMES NO LEGAL RESPONSIBILITY FOR THE INFORMATION CONTAINED ON THIS MAP.

Printed On: 3/20/2007

N

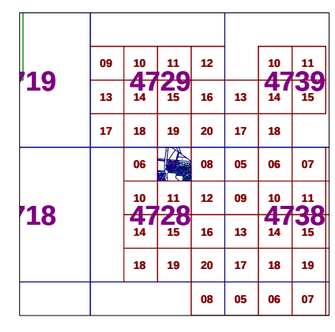

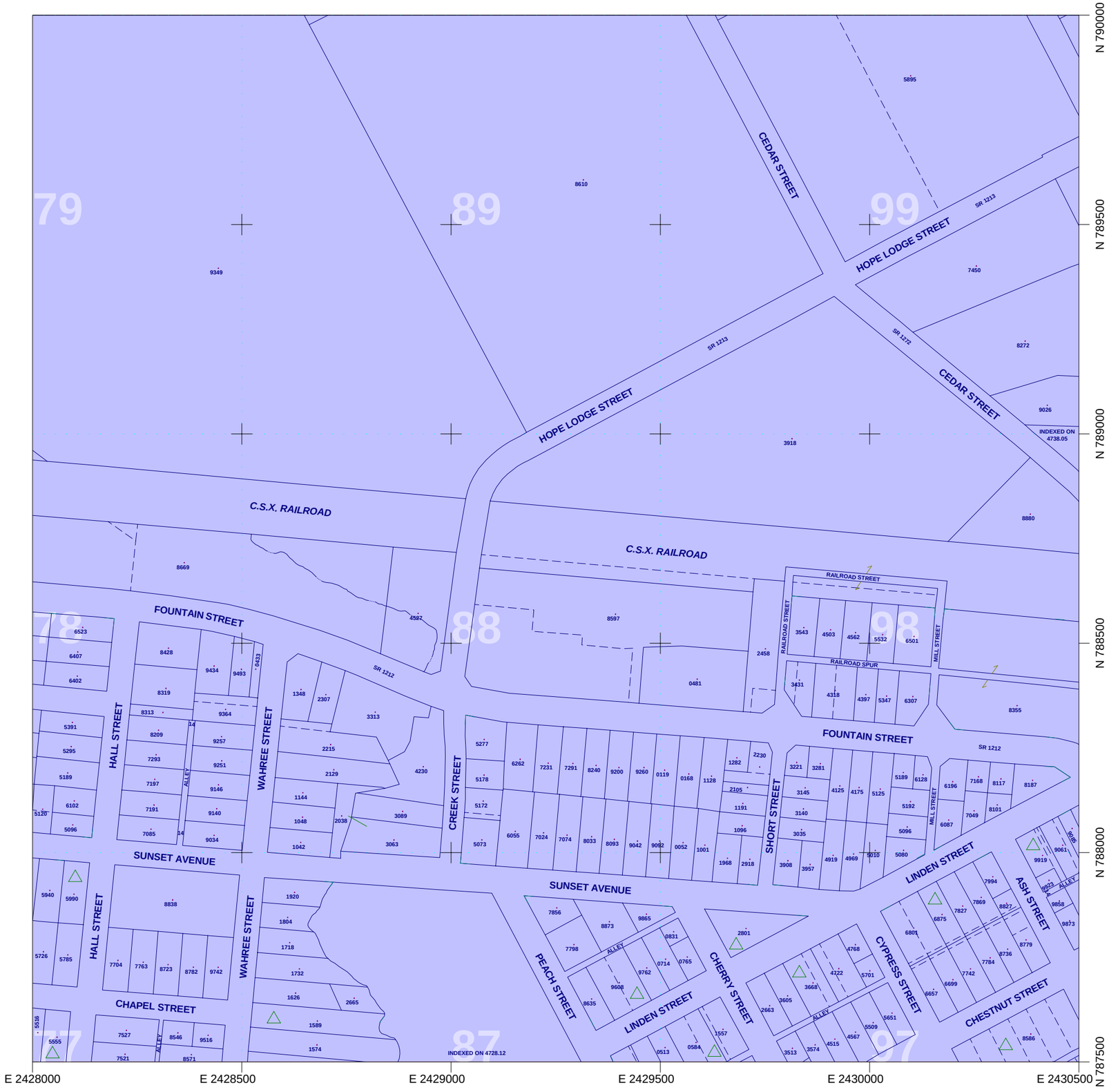

PROPERTY MAP

OF

EDGECOMBE COUNTY

NORTH CAROLINA

4728.08

Scale : 1 Inch = 250 Feet.

THIS MAP IS PREPARED FOR THE INVENTORY OF REAL PROPERTY FOUND WITHIN THIS JURISDICTION, AND IS COMPILED FROM RECORDED DEEDS, PLATS AND OTHER PUBLIC RECORDS AND DATA. USERS OF THIS MAP ARE HEREBY NOTIFIED THAT THE AFOREMENTIONED PUBLIC PRIMARY INFORMATION SOURCES SHOULD BE CONSULTED FOR VERIFICATION OF THE INFORMATION CONTAINED ON THIS MAP. THE COUNTY ASSUMES NO LEGAL RESPONSIBILITY FOR THE INFORMATION CONTAINED ON THIS MAP.

Printed On: 3/20/2007

N

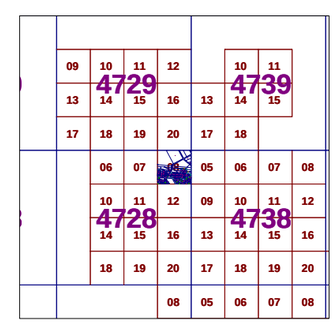

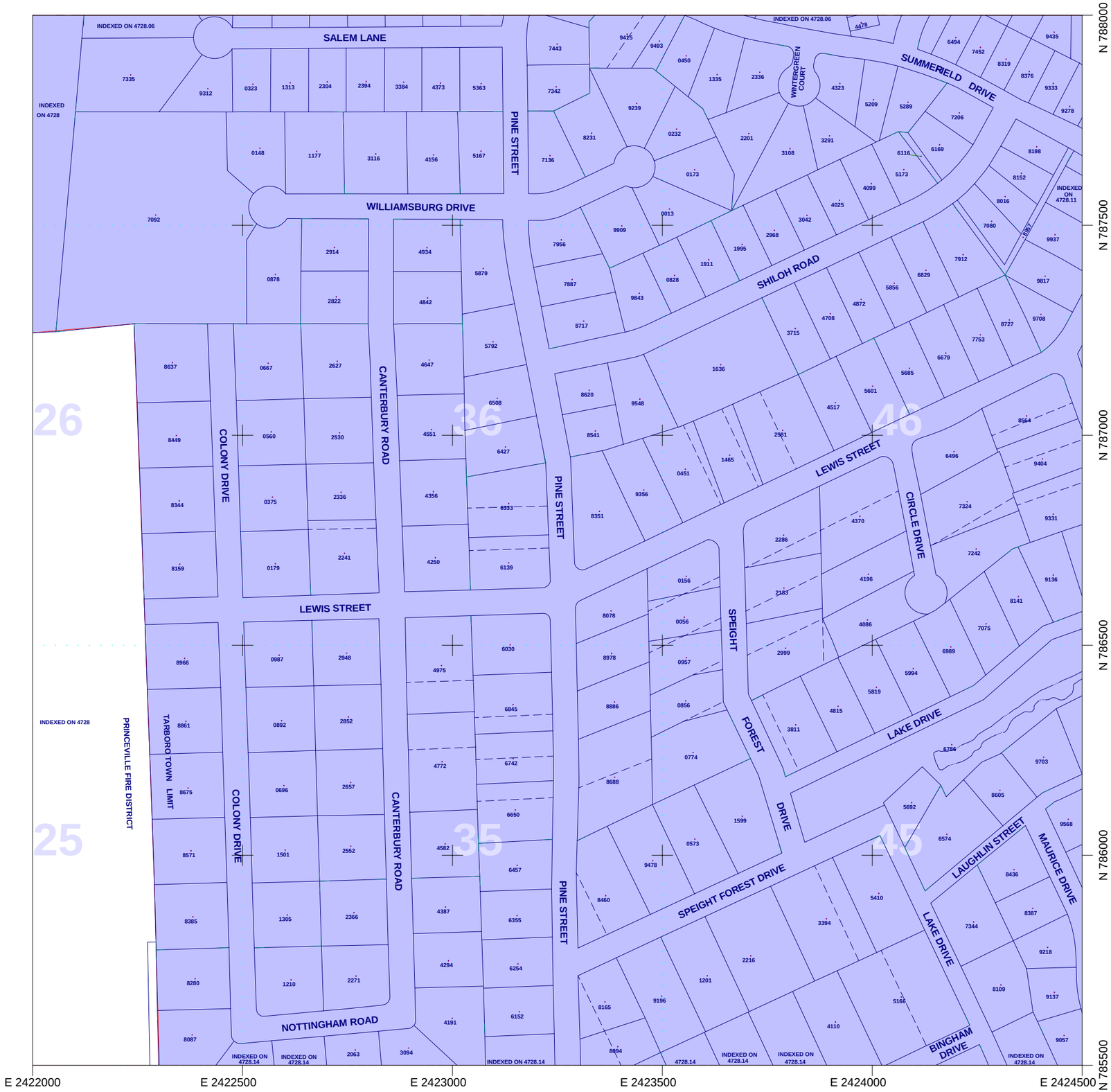

PROPERTY MAP

OF

EDGECOMBE COUNTY

NORTH CAROLINA

4728.10

Scale : 1 Inch = 250 Feet.

THIS MAP IS PREPARED FOR THE INVENTORY OF REAL PROPERTY FOUND WITHIN THIS JURISDICTION, AND IS COMPILED FROM RECORDED DEEDS, PLATS AND OTHER PUBLIC RECORDS AND DATA. USERS OF THIS MAP ARE HEREBY NOTIFIED THAT THE AFOREMENTIONED PUBLIC PRIMARY INFORMATION SOURCES SHOULD BE CONSULTED FOR VERIFICATION OF THE INFORMATION CONTAINED ON THIS MAP. THE COUNTY ASSUMES NO LEGAL RESPONSIBILITY FOR THE INFORMATION CONTAINED ON THIS MAP.

Printed On: 3/20/2007

N

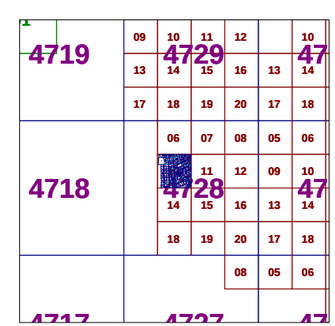

PROPERTY MAP

OF

EDGECOMBE COUNTY

NORTH CAROLINA

4728.11

Scale : 1 Inch = 250 Feet.

THIS MAP IS PREPARED FOR THE INVENTORY OF REAL PROPERTY FOUND WITHIN THIS JURISDICTION, AND IS COMPILED FROM RECORDED DEEDS, PLATS AND OTHER PUBLIC RECORDS AND DATA. USERS OF THIS MAP ARE HEREBY NOTIFIED THAT THE AFOREMENTIONED PUBLIC PRIMARY INFORMATION SOURCES SHOULD BE CONSULTED FOR VERIFICATION OF THE INFORMATION CONTAINED ON THIS MAP. THE COUNTY ASSUMES NO LEGAL RESPONSIBILITY FOR THE INFORMATION CONTAINED ON THIS MAP.

Printed On: 3/20/2007

N

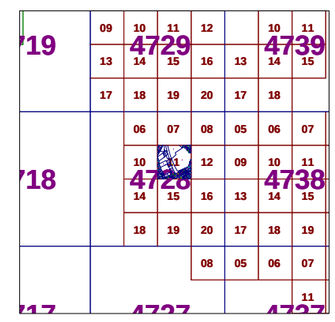

PROPERTY MAP

OF

EDGECOMBE COUNTY

NORTH CAROLINA

4728.12

Scale : 1 Inch = 250 Feet.

THIS MAP IS PREPARED FOR THE INVENTORY OF REAL PROPERTY FOUND WITHIN THIS JURISDICTION, AND IS COMPILED FROM RECORDED DEEDS, PLATS AND OTHER PUBLIC RECORDS AND DATA. USERS OF THIS MAP ARE HEREBY NOTIFIED THAT THE AFOREMENTIONED PUBLIC PRIMARY INFORMATION SOURCES SHOULD BE CONSULTED FOR VERIFICATION OF THE INFORMATION CONTAINED ON THIS MAP. THE COUNTY ASSUMES NO LEGAL RESPONSIBILITY FOR THE INFORMATION CONTAINED ON THIS MAP.

Printed On: 3/20/2007

N

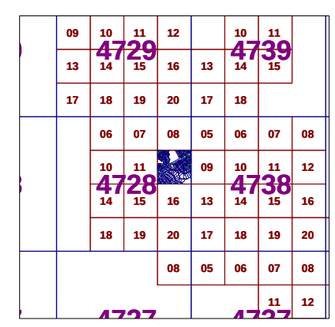

PROPERTY MAP

OF

EDGECOMBE COUNTY

NORTH CAROLINA

4728.14

Scale : 1 Inch = 250 Feet.

THIS MAP IS PREPARED FOR THE INVENTORY OF REAL PROPERTY FOUND WITHIN THIS JURISDICTION, AND IS COMPILED FROM RECORDED DEEDS, PLATS AND OTHER PUBLIC RECORDS AND DATA. USERS OF THIS MAP ARE HEREBY NOTIFIED THAT THE AFOREMENTIONED PUBLIC PRIMARY INFORMATION SOURCES SHOULD BE CONSULTED FOR VERIFICATION OF THE INFORMATION CONTAINED ON THIS MAP. THE COUNTY ASSUMES NO LEGAL RESPONSIBILITY FOR THE INFORMATION CONTAINED ON THIS MAP.

Printed On: 3/20/2007

N

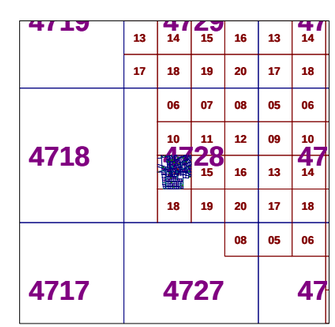

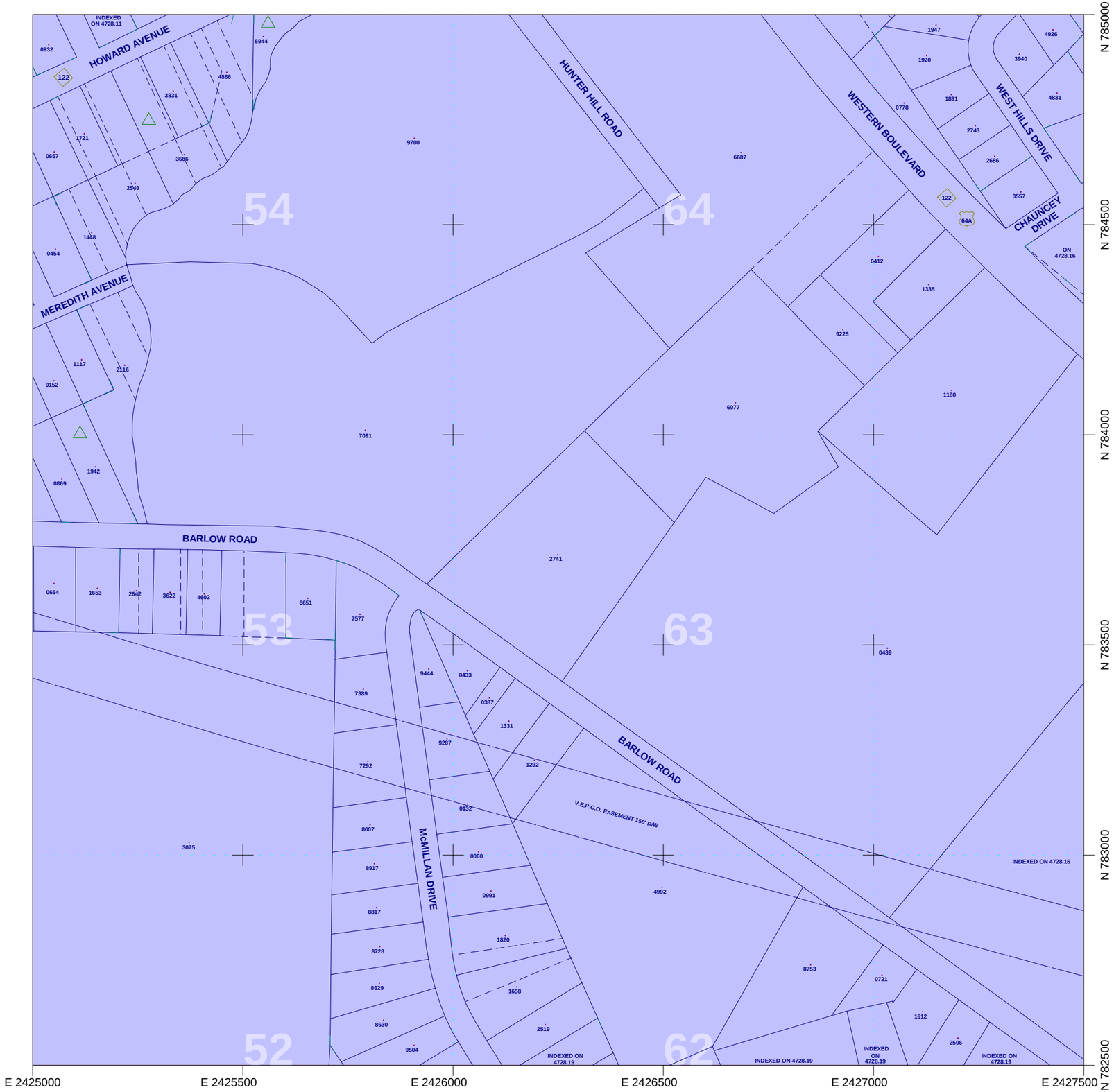

PROPERTY MAP

OF

EDGECOMBE COUNTY

NORTH CAROLINA

4728.15

Scale : 1 Inch = 250 Feet.

THIS MAP IS PREPARED FOR THE INVENTORY OF REAL PROPERTY FOUND WITHIN THIS JURISDICTION, AND IS COMPILED FROM RECORDED DEEDS, PLATS AND OTHER DATA. PROPERTY BOUNDARIES MAY BE IRREGULAR. NOTICE IS HEREBY NOTIFIED THAT THE AFOREMENTIONED PUBLIC PRIMARY INFORMATION SOURCES SHOULD BE CONSULTED FOR VERIFICATION OF THE INFORMATION CONTAINED ON THIS MAP. THE COUNTY ASSUMES NO LEGAL RESPONSIBILITY FOR THE INFORMATION CONTAINED ON THIS MAP.

Printed On: 3/20/2007

N

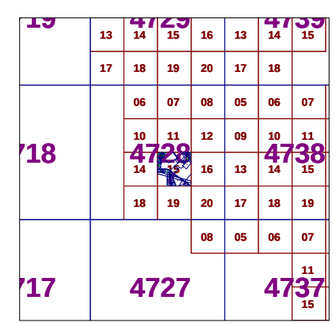

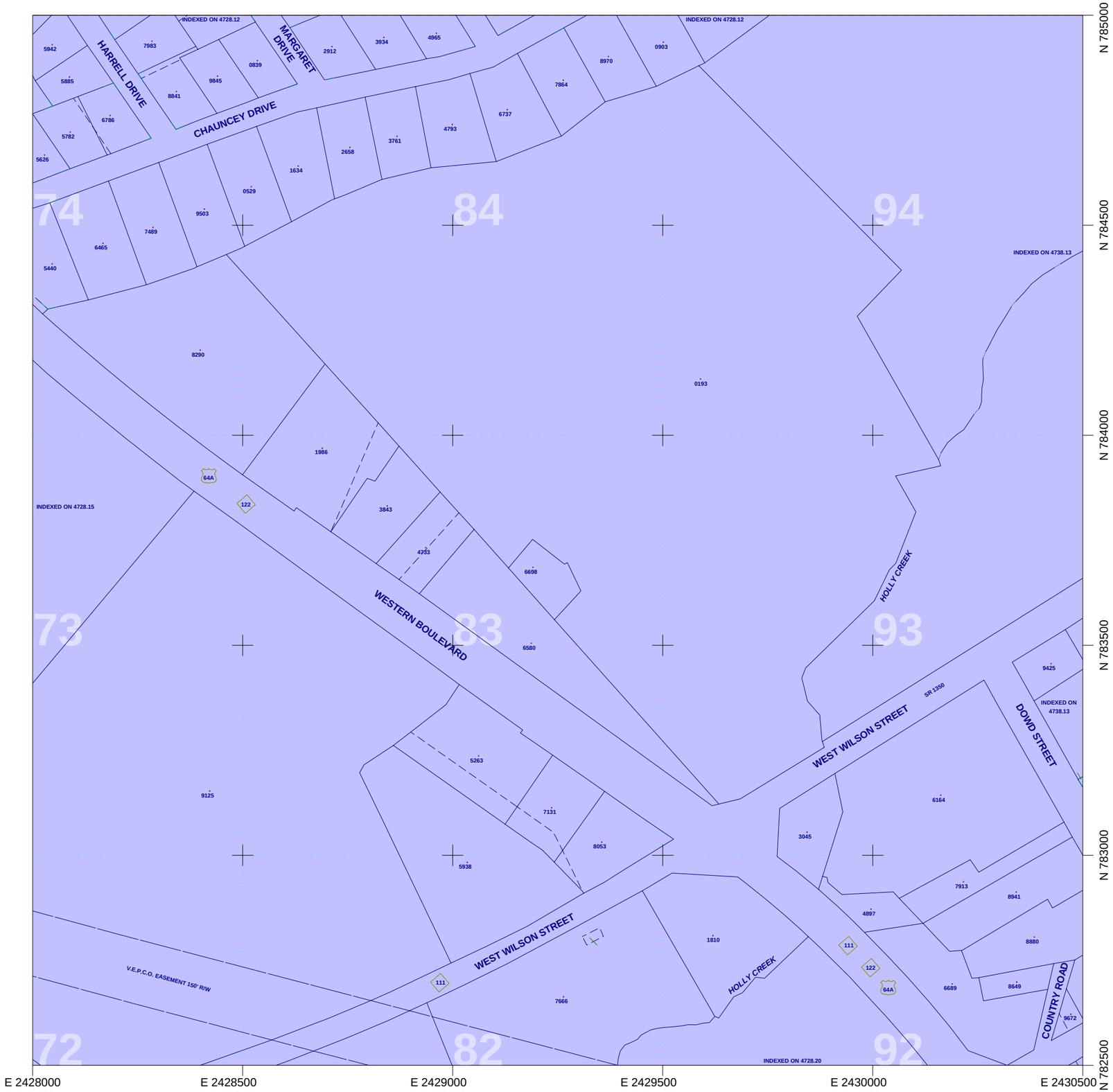

PROPERTY MAP

OF

EDGECOMBE COUNTY

NORTH CAROLINA

4728.16

Scale : 1 Inch = 250 Feet.

THIS MAP IS PREPARED FOR THE INVENTORY OF REAL PROPERTY FOUND WITHIN THIS JURISDICTION, AND IS COMPILED FROM RECORDED DEEDS, PLATS AND OTHER PUBLIC RECORDS AND DATA. USERS OF THIS MAP ARE HEREBY NOTIFIED THAT THE AFOREMENTIONED PUBLIC PRIMARY INFORMATION SOURCES SHOULD BE CONSULTED FOR VERIFICATION OF THE INFORMATION CONTAINED ON THIS MAP. THE COUNTY ASSUMES NO LEGAL RESPONSIBILITY FOR THE INFORMATION CONTAINED ON THIS MAP.

Printed On: 3/20/2007

N

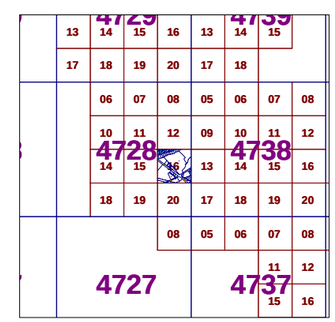

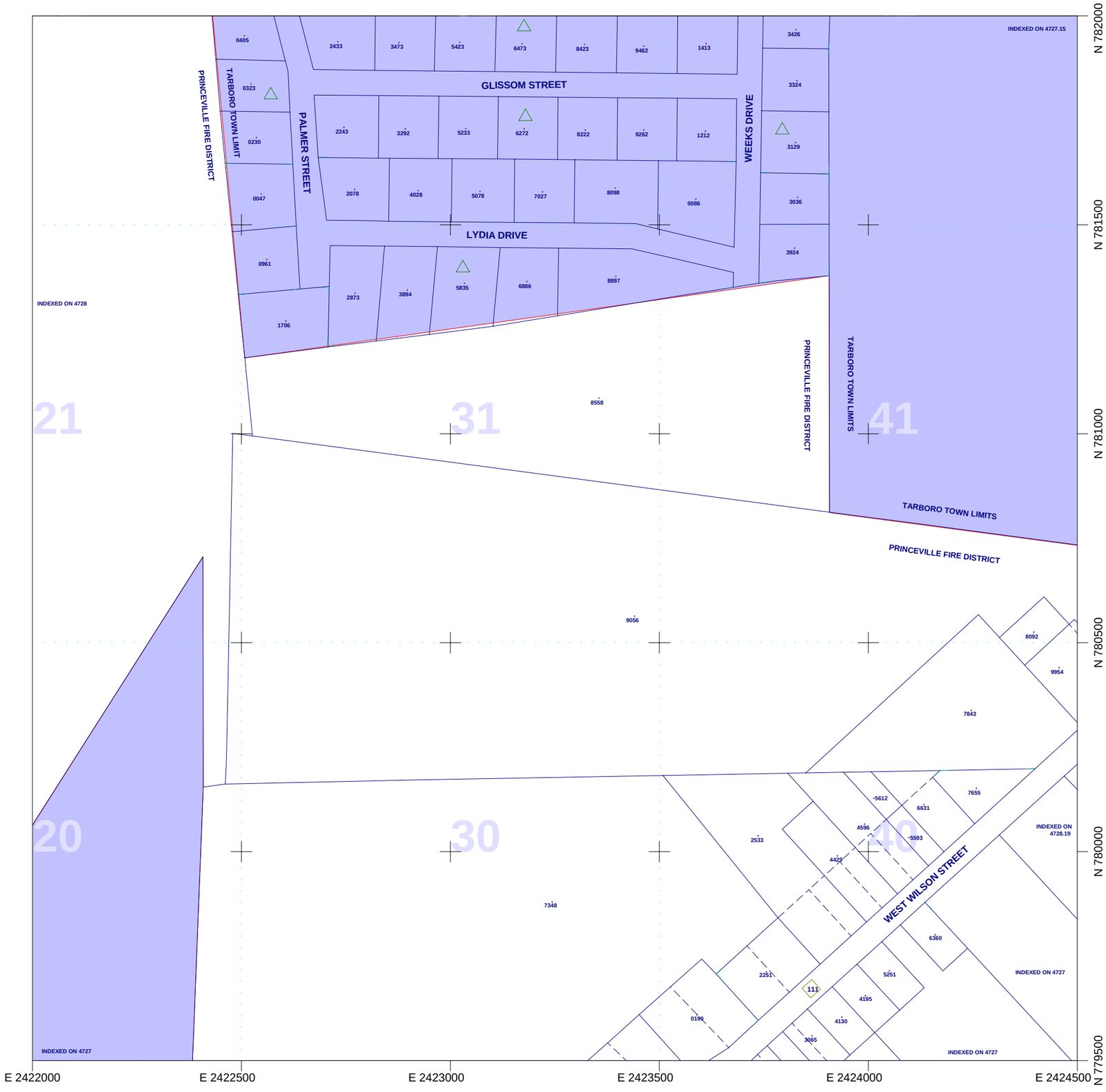

PROPERTY MAP

OF

EDGECOMBE COUNTY

NORTH CAROLINA

4728.18

Scale : 1 Inch = 250 Feet.

THIS MAP IS PREPARED FOR THE INVENTORY OF REAL PROPERTY FOUND WITHIN THIS JURISDICTION, AND IS COMPILED FROM RECORDED DEEDS, PLATS AND OTHER PUBLIC RECORDS AND DATA. USERS OF THIS MAP ARE HEREBY NOTIFIED THAT THE AFOREMENTIONED PUBLIC PRIMARY INFORMATION SOURCES SHOULD BE CONSULTED FOR VERIFICATION OF THE INFORMATION CONTAINED ON THIS MAP. THE COUNTY ASSUMES NO LEGAL RESPONSIBILITY FOR THE INFORMATION CONTAINED ON THIS MAP.

Printed On: 3/20/2007

N

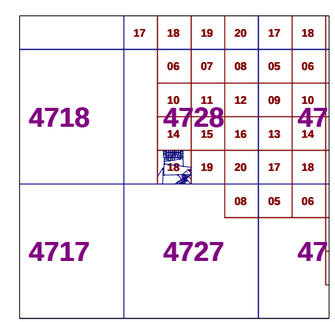

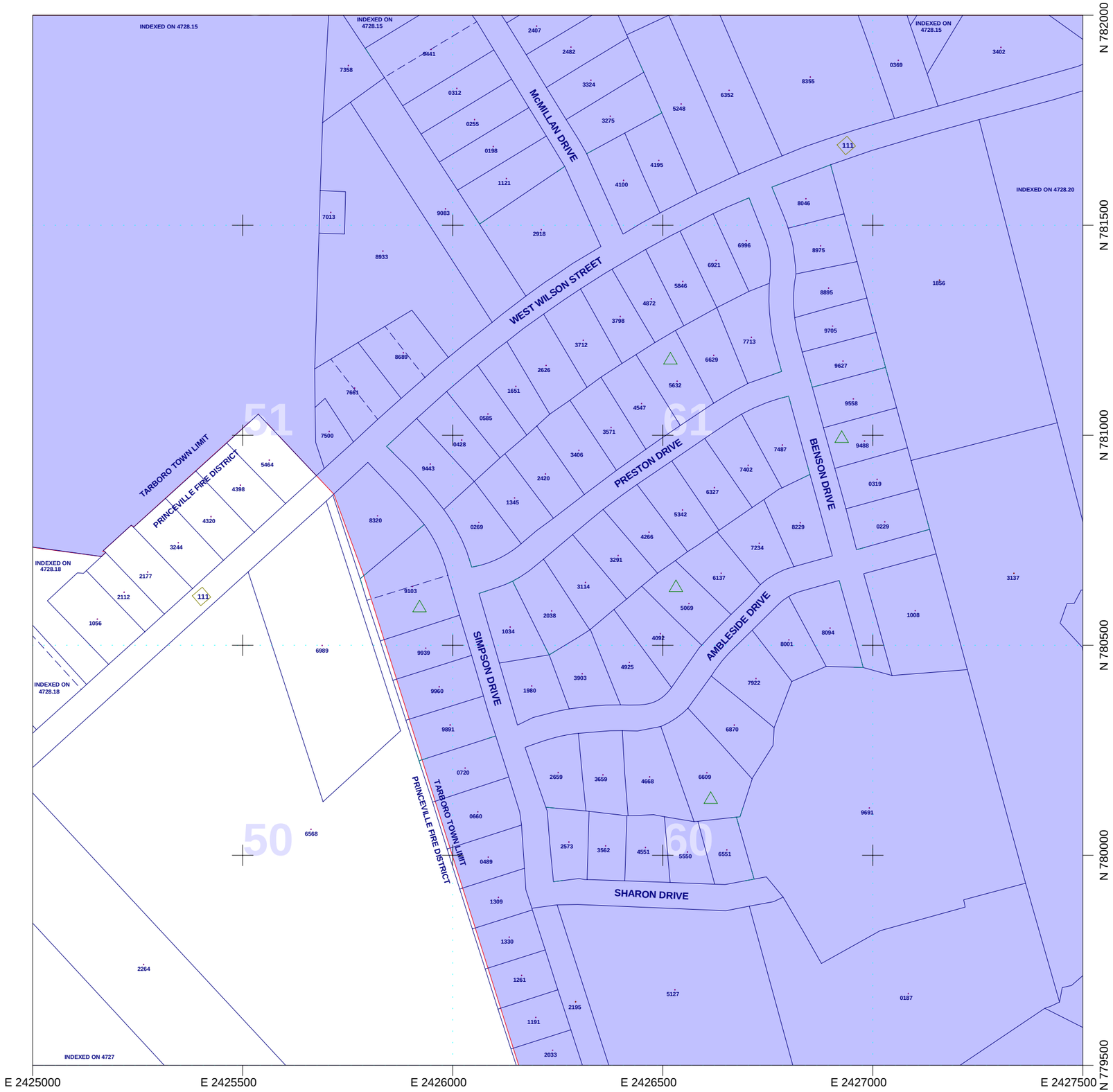

PROPERTY MAP

OF

EDGECOMBE COUNTY

NORTH CAROLINA

4728.19

Scale : 1 Inch = 250 Feet.

THIS MAP IS PREPARED FOR THE INVENTORY OF REAL PROPERTY FOUND WITHIN THIS JURISDICTION, AND IS COMPILED FROM RECORDED DEEDS, PLATS, AND OTHER PUBLIC RECORDS AND DATA. USERS OF THIS MAP ARE HEREBY NOTIFIED THAT THE AFOREMENTIONED PUBLIC PRIMARY INFORMATION SOURCES SHOULD BE CONSULTED FOR VERIFICATION OF THE INFORMATION CONTAINED ON THIS MAP. THE COUNTY ASSUMES NO LEGAL RESPONSIBILITY FOR THE INFORMATION CONTAINED ON THIS MAP.

Printed On: 3/20/2007

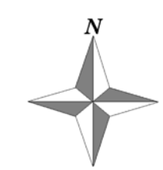

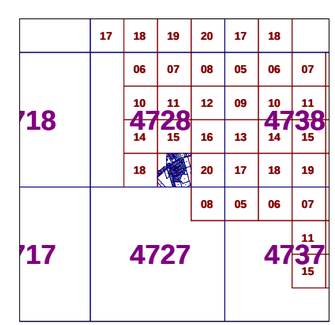

PROPERTY MAP

OF

EDGECOMBE COUNTY

NORTH CAROLINA

4728.20

Scale : 1 Inch = 250 Feet.

THIS MAP IS PREPARED FOR THE INVENTORY OF REAL PROPERTY FOUND WITHIN THIS JURISDICTION, AND IS COMPILED FROM RECORDED DEEDS, PLATS AND OTHER PUBLIC RECORDS AND DATA. USERS OF THIS MAP ARE HEREBY NOTIFIED THAT THE AFOREMENTIONED PUBLIC PRIMARY INFORMATION SOURCES SHOULD BE CONSULTED FOR VERIFICATION OF THE INFORMATION CONTAINED ON THIS MAP. THE COUNTY ASSUMES NO LEGAL RESPONSIBILITY FOR THE INFORMATION CONTAINED ON THIS MAP.

Printed On: 3/20/2007

N

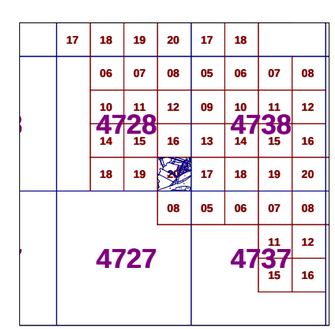

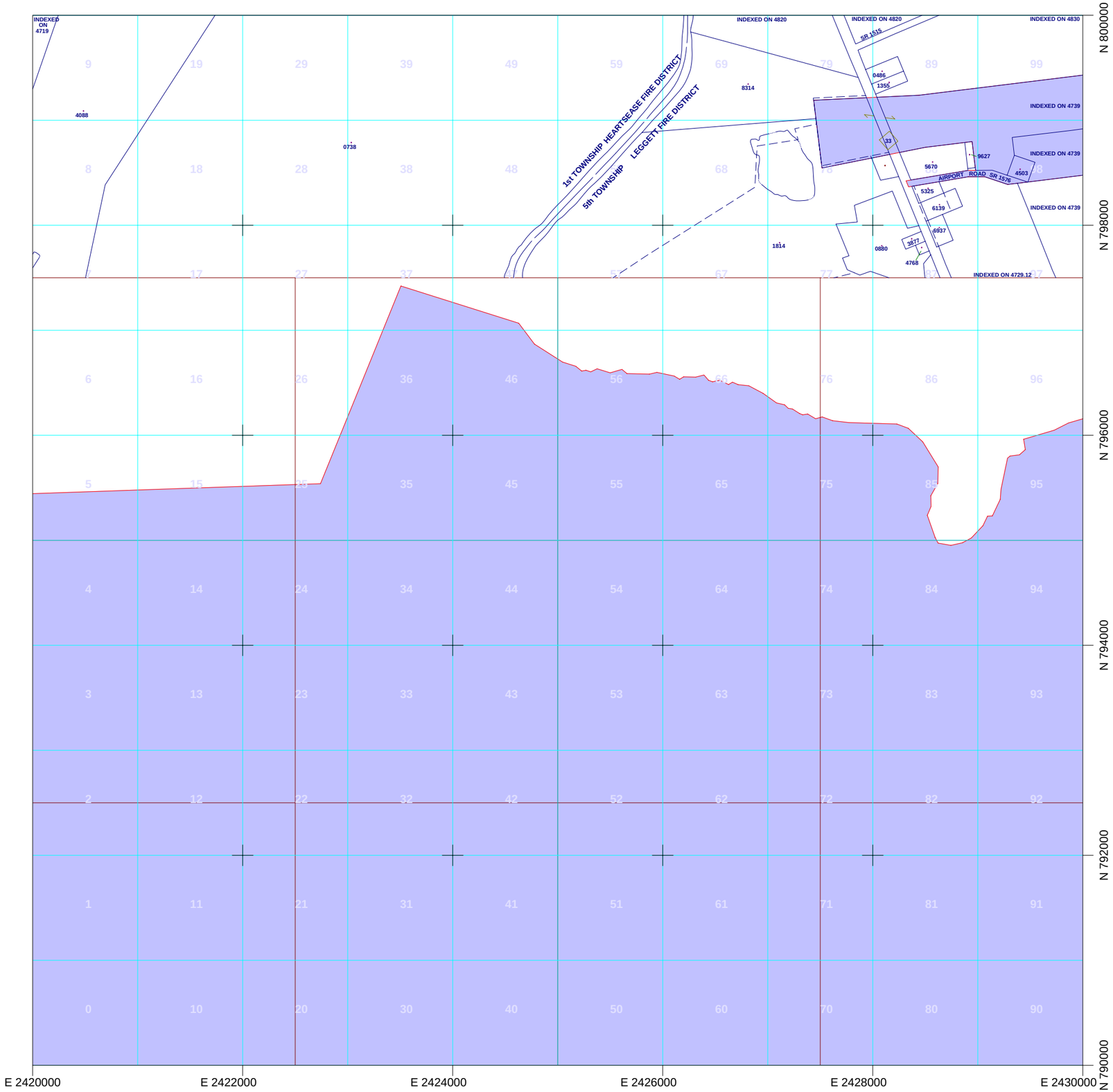

PROPERTY MAP

OF

EDGECOMBE COUNTY

NORTH CAROLINA

4729

Scale : 1 Inch = 1000 Feet.

THIS MAP IS PREPARED FOR THE INVENTORY OF REAL PROPERTY FOUND WITHIN THIS JURISDICTION, AND IS COMPILED FROM RECORDED DEEDS, PLATS AND OTHER PUBLIC RECORDS AND DATA. USERS OF THIS MAP ARE HEREBY NOTIFIED THAT THE AFOREMENTIONED PUBLIC PRIMARY INFORMATION SOURCES SHOULD BE CONSULTED FOR VERIFICATION OF THE INFORMATION CONTAINED ON THIS MAP. THE COUNTY ASSUMES NO LEGAL RESPONSIBILITY FOR THE INFORMATION CONTAINED ON THIS MAP.

Printed On: 3/20/2007

N

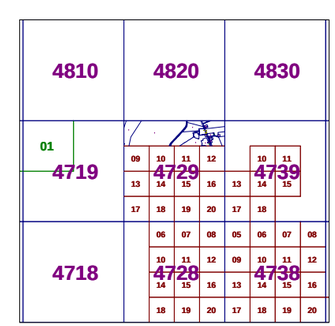

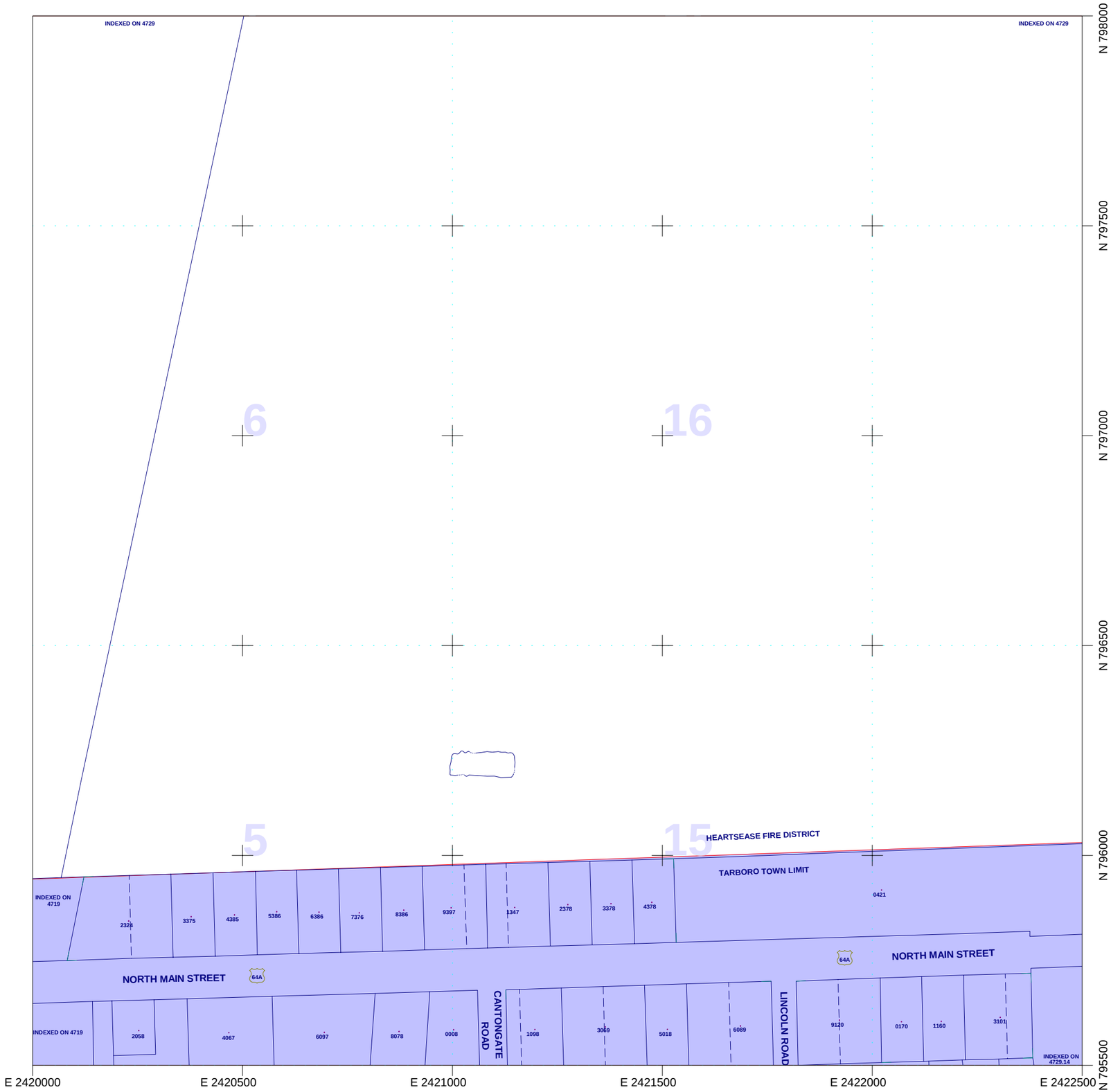

PROPERTY MAP

OF

EDGECOMBE COUNTY

NORTH CAROLINA

4729.09

Scale : 1 Inch = 250 Feet.

THIS MAP IS PREPARED FOR THE INVENTORY OF REAL PROPERTY FOUND WITHIN THIS JURISDICTION, AND IS COMPILED FROM RECORDED DEEDS, PLATS AND OTHER PUBLIC RECORDS AND DATA. USERS OF THIS MAP ARE HEREBY NOTIFIED THAT THE AFOREMENTIONED PUBLIC PRIMARY INFORMATION SOURCES SHOULD BE CONSULTED FOR VERIFICATION OF THE INFORMATION CONTAINED ON THIS MAP. THE COUNTY ASSUMES NO LEGAL RESPONSIBILITY FOR THE INFORMATION CONTAINED ON THIS MAP.

Printed On: 3/20/2007

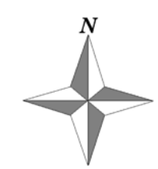

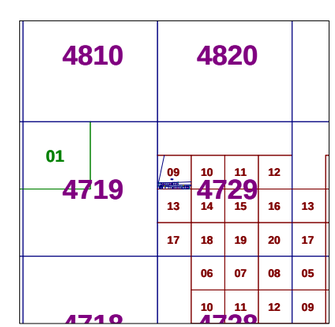

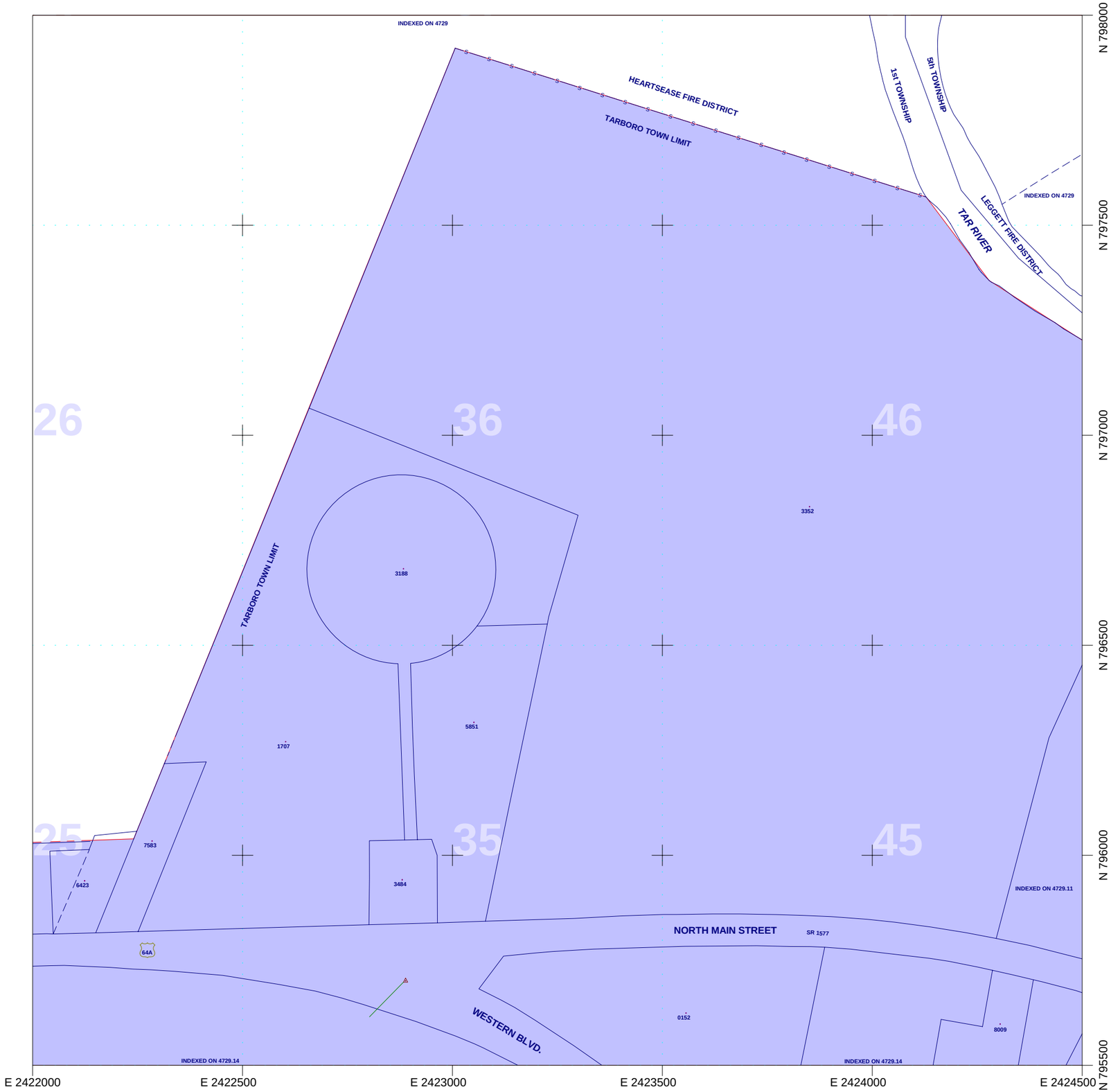

PROPERTY MAP

OF

EDGECOMBE COUNTY

NORTH CAROLINA

4729.10

Scale : 1 Inch = 250 Feet.

THIS MAP IS PREPARED FOR THE INVENTORY OF REAL PROPERTY FOUND WITHIN THIS JURISDICTION, AND IS COMPILED FROM RECORDED DEEDS, PLATS AND OTHER PUBLIC RECORDS AND DATA. USERS OF THIS MAP ARE HEREBY NOTIFIED THAT THE AFOREMENTIONED PUBLIC PRIMARY INFORMATION SOURCES SHOULD BE CONSULTED FOR VERIFICATION OF THE INFORMATION CONTAINED ON THIS MAP. THE COUNTY ASSUMES NO LEGAL RESPONSIBILITY FOR THE INFORMATION CONTAINED ON THIS MAP.

Printed On: 3/20/2007

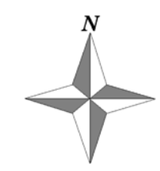

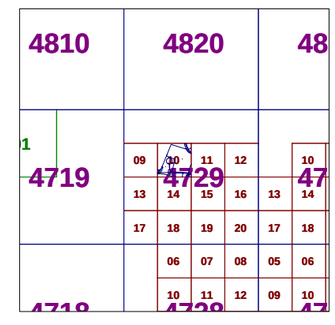

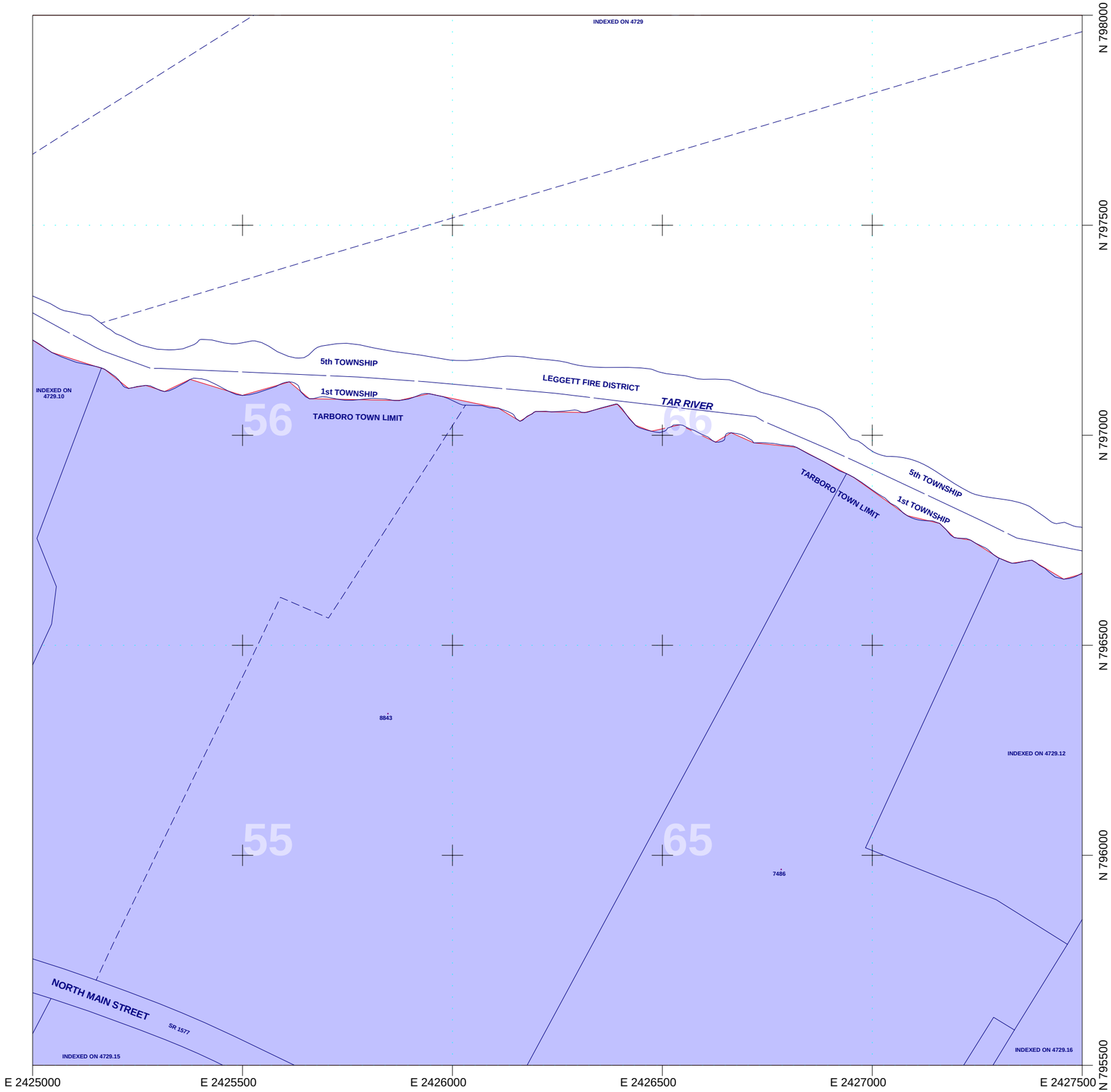

PROPERTY MAP

OF

EDGECOMBE COUNTY

NORTH CAROLINA

4729.11

Scale : 1 Inch = 250 Feet.

THIS MAP IS PREPARED FOR THE INVENTORY OF REAL PROPERTY FOUND WITHIN THIS JURISDICTION, AND IS COMPILED FROM RECORDED DEEDS, PLATS AND OTHER PUBLIC RECORDS AND DATA. USERS OF THIS MAP ARE HEREBY NOTIFIED THAT THE AFOREMENTIONED PUBLIC PRIMARY INFORMATION SOURCES SHOULD BE CONSULTED FOR VERIFICATION OF THE INFORMATION CONTAINED ON THIS MAP. THE COUNTY ASSUMES NO LEGAL RESPONSIBILITY FOR THE INFORMATION CONTAINED ON THIS MAP.

Printed On: 3/20/2007

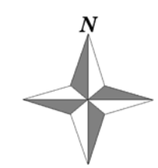

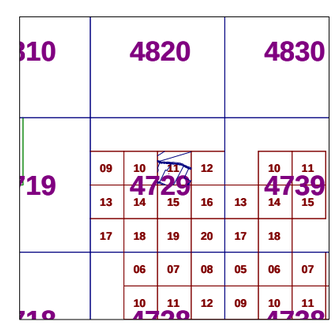

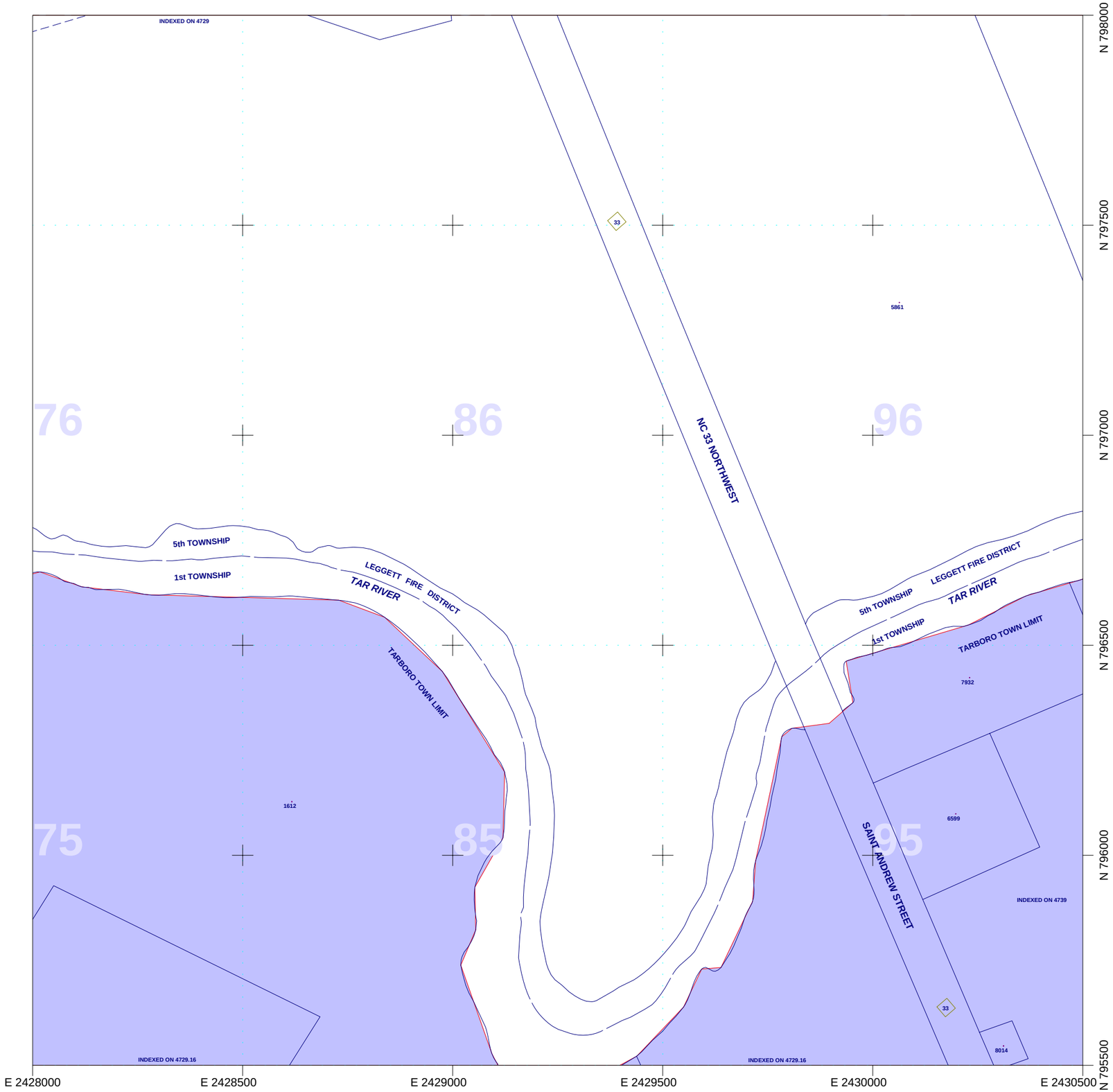

PROPERTY MAP

OF

EDGECOMBE COUNTY

NORTH CAROLINA

4729.12

Scale : 1 Inch = 250 Feet.

THIS MAP IS PREPARED FOR THE INVENTORY OF REAL PROPERTY FOUND WITHIN THIS JURISDICTION, AND IS COMPILED FROM RECORDED DEEDS, PLATS AND OTHER PUBLIC RECORDS AND DATA. USERS OF THIS MAP ARE HEREBY NOTIFIED THAT THE AFOREMENTIONED PUBLIC PRIMARY INFORMATION SOURCES SHOULD BE CONSULTED FOR VERIFICATION OF THE INFORMATION CONTAINED ON THIS MAP. THE COUNTY ASSUMES NO LEGAL RESPONSIBILITY FOR THE INFORMATION CONTAINED ON THIS MAP.

Printed On: 3/20/2007

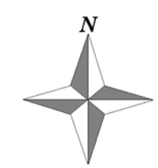

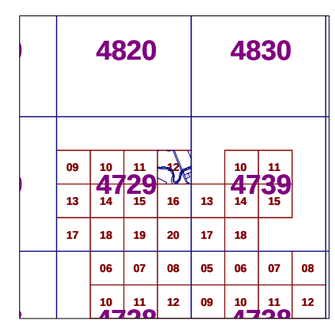

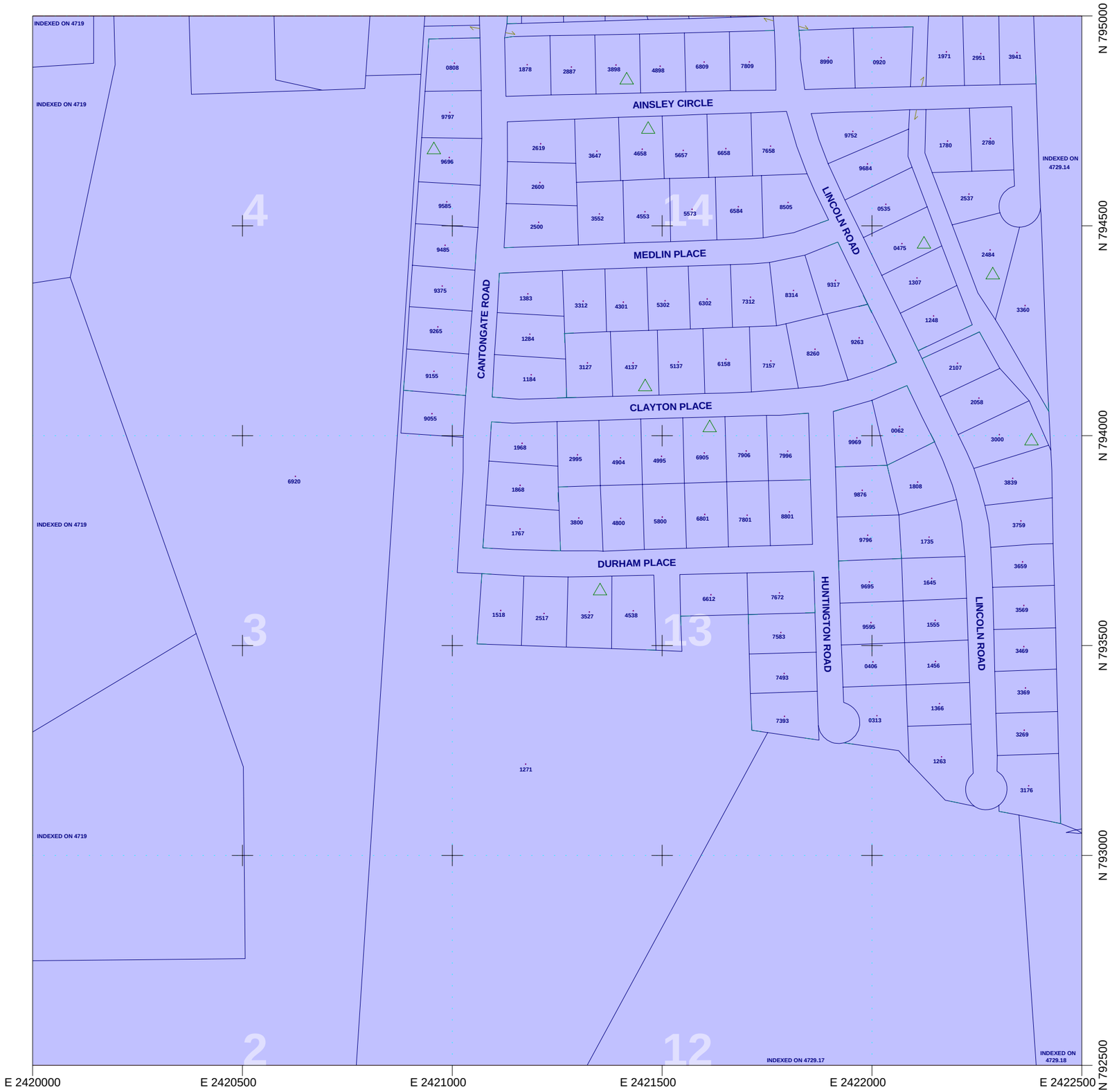

PROPERTY MAP

OF

EDGECOMBE COUNTY

NORTH CAROLINA

4729.13

Scale : 1 Inch = 250 Feet.

THIS MAP IS PREPARED FOR THE INVENTORY OF REAL PROPERTY FOUND WITHIN THIS JURISDICTION, AND IS COMPILED FROM RECORDED DEEDS, PLATS AND OTHER PUBLIC RECORDS AND DATA. USERS OF THIS MAP ARE HEREBY NOTIFIED THAT THE AFOREMENTIONED PUBLIC PRIMARY INFORMATION SOURCES SHOULD BE CONSULTED FOR VERIFICATION OF THE INFORMATION CONTAINED ON THIS MAP. THE COUNTY ASSUMES NO LEGAL RESPONSIBILITY FOR THE INFORMATION CONTAINED ON THIS MAP.

Printed On: 3/20/2007

N

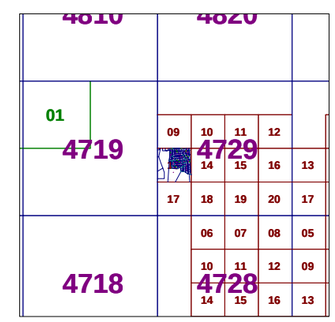

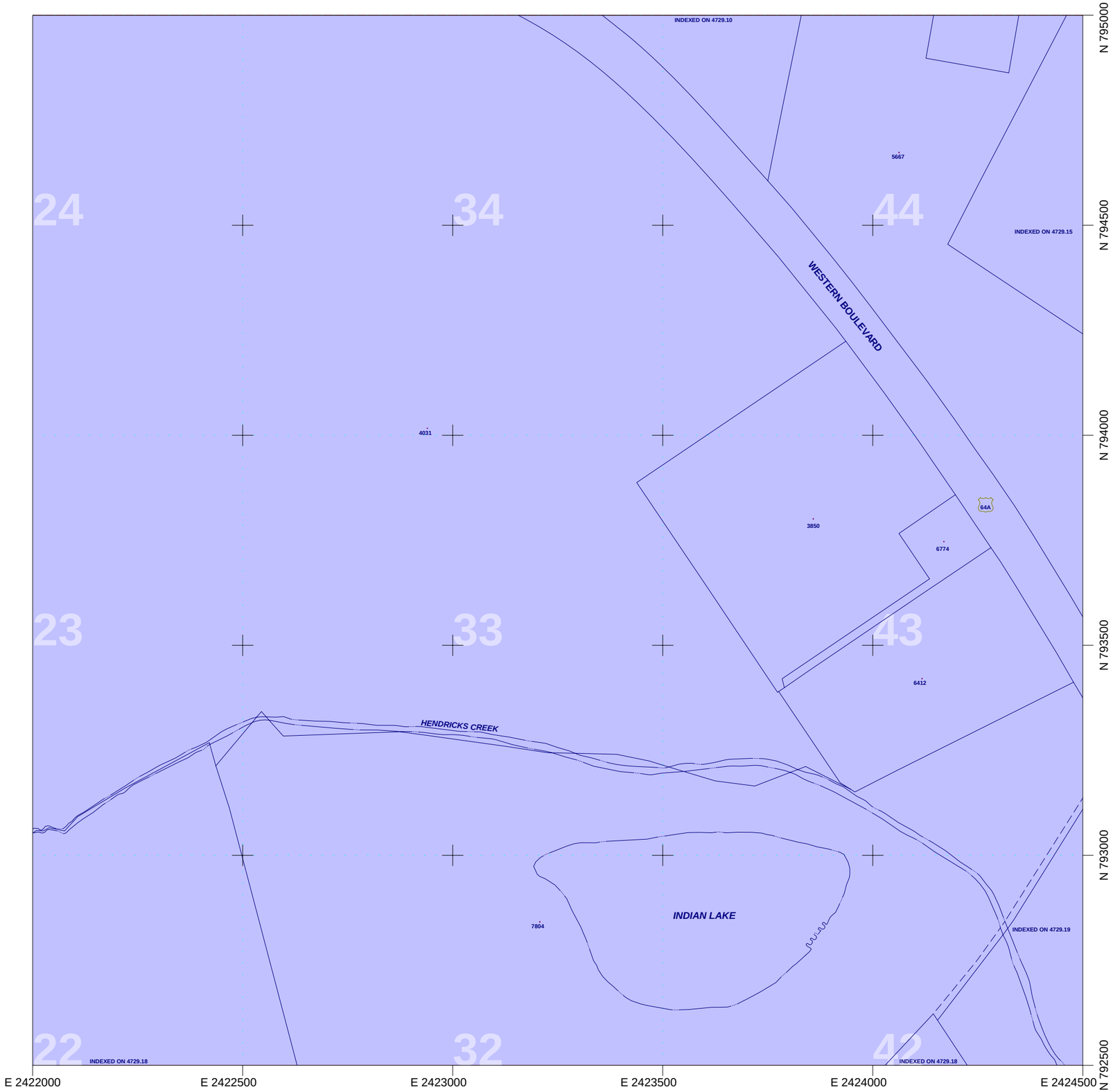

PROPERTY MAP

OF

EDGECOMBE COUNTY

NORTH CAROLINA

4729.14

Scale : 1 Inch = 250 Feet.

THIS MAP IS PREPARED FOR THE INVENTORY OF REAL PROPERTY FOUND WITHIN THIS JURISDICTION, AND IS COMPILED FROM RECORDED DEEDS, PLATS AND OTHER PUBLIC RECORDS AND DATA. USERS OF THIS MAP ARE HEREBY NOTIFIED THAT THE UNDERLYING RECORDS & PRIMARY INFORMATION SOURCES SHOULD BE CONSULTED FOR VERIFICATION OF THE INFORMATION CONTAINED ON THIS MAP. THE COUNTY ASSUMES NO LEGAL RESPONSIBILITY FOR THE INFORMATION CONTAINED ON THIS MAP.

Printed On: 3/20/2007

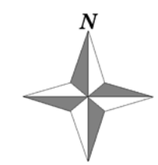

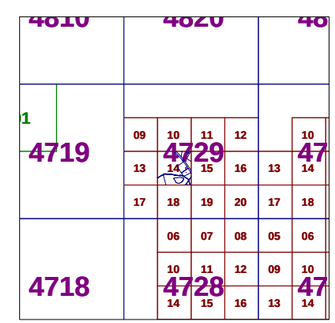

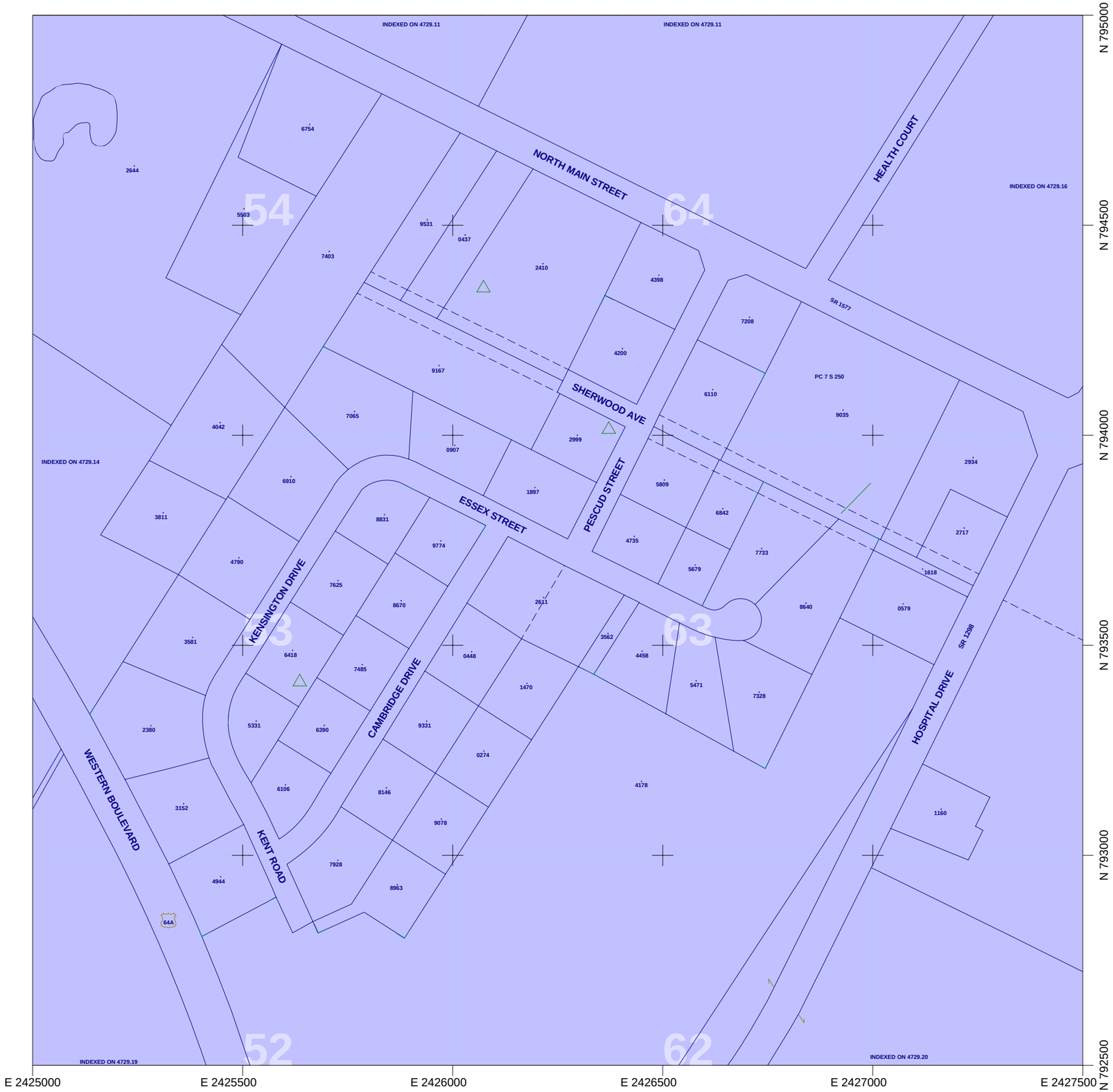

PROPERTY MAP

OF

EDGECOMBE COUNTY

NORTH CAROLINA

4729.15

Scale : 1 Inch = 250 Feet.

THIS MAP IS PREPARED FOR THE INVENTORY OF REAL PROPERTY FOUND WITHIN THIS JURISDICTION, AND IS COMPILED FROM RECORDED DEEDS, PLATS AND OTHER PUBLIC RECORDS AND DATA. USERS OF THIS MAP ARE HEREBY NOTIFIED THAT THE AFOREMENTIONED PUBLIC PRIMARY INFORMATION SOURCES SHOULD BE CONSULTED FOR VERIFICATION OF THE INFORMATION CONTAINED ON THIS MAP. THE COUNTY ASSUMES NO LEGAL RESPONSIBILITY FOR THE INFORMATION CONTAINED ON THIS MAP.

Printed On: 3/20/2007

N

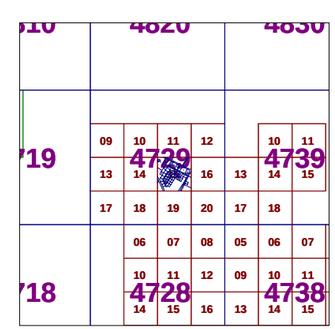

PROPERTY MAP

OF

EDGECOMBE COUNTY

NORTH CAROLINA

4729.16

Scale : 1 Inch = 250 Feet.

THIS MAP IS PREPARED FOR THE INVENTORY OF REAL PROPERTY FOUND WITHIN THIS JURISDICTION, AND IS COMPILED FROM RECORDED DEEDS, PLATS AND OTHER PUBLIC RECORDS AND DATA. USERS OF THIS MAP ARE HEREBY NOTIFIED THAT THE AFOREMENTIONED PUBLIC PRIMARY INFORMATION SOURCES SHOULD BE CONSULTED FOR VERIFICATION OF THE INFORMATION CONTAINED ON THIS MAP. THE COUNTY ASSUMES NO LEGAL RESPONSIBILITY FOR THE INFORMATION CONTAINED ON THIS MAP.

Printed On: 3/20/2007

N

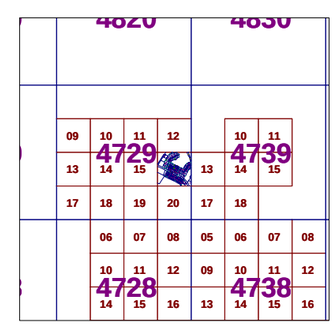

PROPERTY MAP

OF

EDGECOMBE COUNTY

NORTH CAROLINA

4729.17

Scale : 1 Inch = 250 Feet.

THIS MAP IS PREPARED FOR THE INVENTORY OF REAL PROPERTY FOUND WITHIN THIS JURISDICTION, AND IS COMPILED FROM RECORDED DEEDS, PLATS AND OTHER PUBLIC RECORDS AND DATA. USERS OF THIS MAP ARE HEREBY NOTIFIED THAT THE AFOREMENTIONED PUBLIC PRIMARY INFORMATION SOURCES SHOULD BE CONSULTED FOR VERIFICATION OF THE INFORMATION CONTAINED ON THIS MAP. THE COUNTY ASSUMES NO LEGAL RESPONSIBILITY FOR THE INFORMATION CONTAINED ON THIS MAP.

Printed On: 3/20/2007

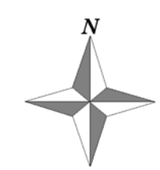

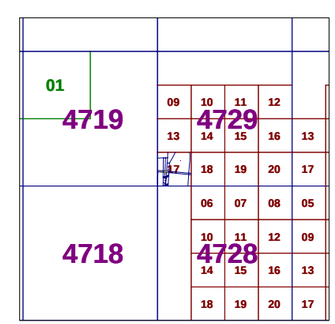

PROPERTY MAP

OF

EDGECOMBE COUNTY

NORTH CAROLINA

4729.18

Scale : 1 Inch = 250 Feet.

THIS MAP IS PREPARED FOR THE INVENTORY OF REAL PROPERTY FOUND WITHIN THIS JURISDICTION, AND IS COMPILED FROM RECORDED DEEDS, PLATS AND OTHER PUBLIC RECORDS AND DATA. USERS OF THIS MAP ARE HEREBY NOTIFIED THAT THE AFOREMENTIONED PUBLIC PRIMARY INFORMATION SOURCES SHOULD BE CONSULTED FOR VERIFICATION OF THE INFORMATION CONTAINED ON THIS MAP. THE COUNTY ASSUMES NO LEGAL RESPONSIBILITY FOR THE INFORMATION CONTAINED ON THIS MAP.

Printed On: 3/20/2007

N

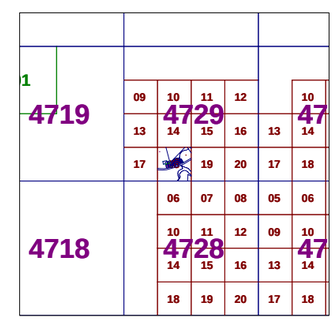

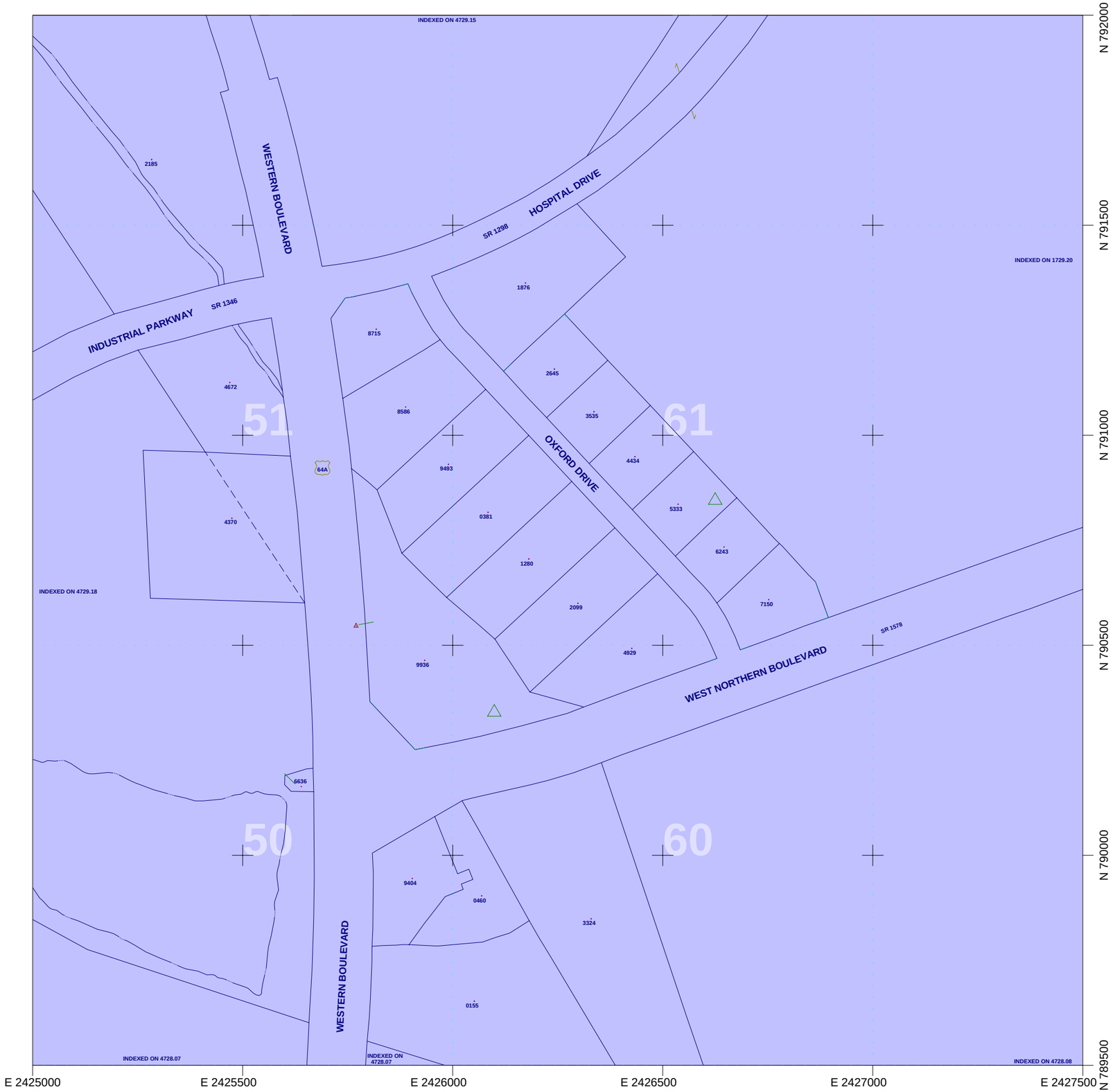

PROPERTY MAP

OF

EDGECOMBE COUNTY

NORTH CAROLINA

4729.19

Scale : 1 Inch = 250 Feet.

THIS MAP IS PREPARED FOR THE INVENTORY OF REAL PROPERTY FOUND WITHIN THIS JURISDICTION, AND IS COMPILED FROM RECORDED DEEDS, PLATS AND OTHER PUBLIC RECORDS AND DATA. USERS OF THIS MAP ARE HEREBY NOTIFIED THAT THE AFOREMENTIONED PUBLIC PRIMARY INFORMATION SOURCES SHOULD BE CONSULTED FOR VERIFICATION OF THE INFORMATION CONTAINED ON THIS MAP. THE COUNTY ASSUMES NO LEGAL RESPONSIBILITY FOR THE INFORMATION CONTAINED ON THIS MAP.

Printed On: 3/20/2007

N

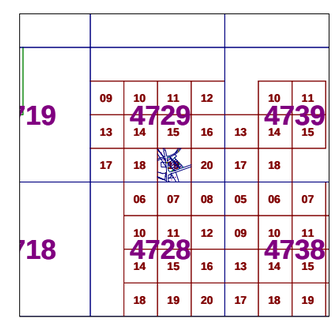

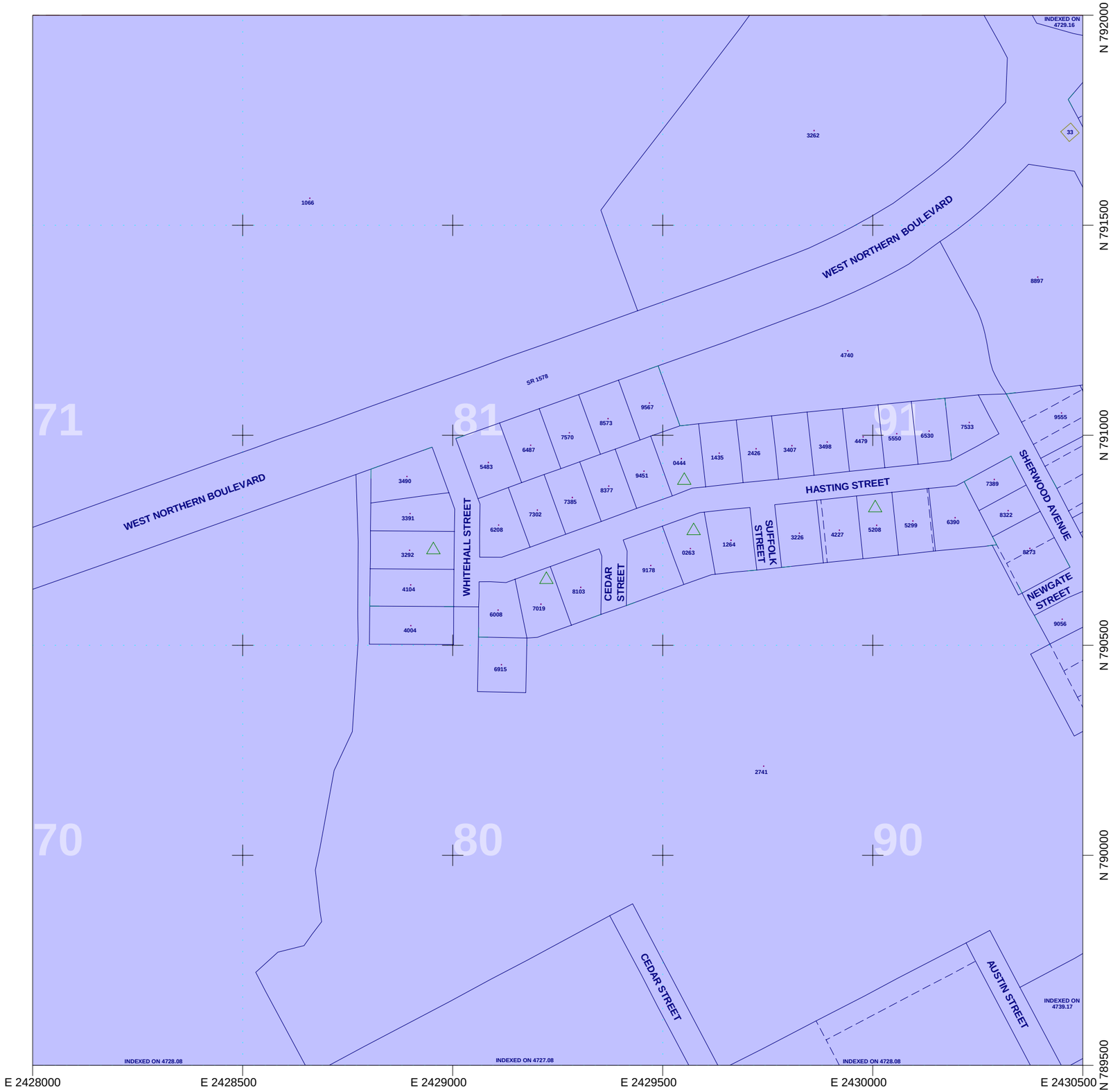

PROPERTY MAP

OF

EDGECOMBE COUNTY

NORTH CAROLINA

4729.20

Scale : 1 Inch = 250 Feet.

THIS MAP IS PREPARED FOR THE INVENTORY OF REAL PROPERTY FOUND WITHIN THIS JURISDICTION, AND IS COMPILED FROM RECORDED DEEDS, PLATS AND OTHER PUBLIC RECORDS AND DATA. USERS OF THIS MAP ARE HEREBY NOTIFIED THAT THE AFOREMENTIONED PUBLIC PRIMARY INFORMATION SOURCES SHOULD BE CONSULTED FOR VERIFICATION OF THE INFORMATION CONTAINED ON THIS MAP. THE COUNTY ASSUMES NO LEGAL RESPONSIBILITY FOR THE INFORMATION CONTAINED ON THIS MAP.

Printed On: 3/20/2007

N

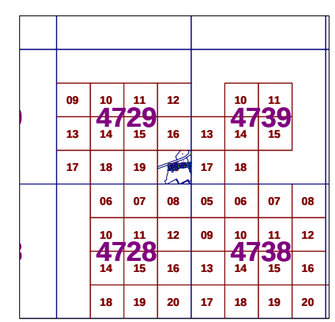

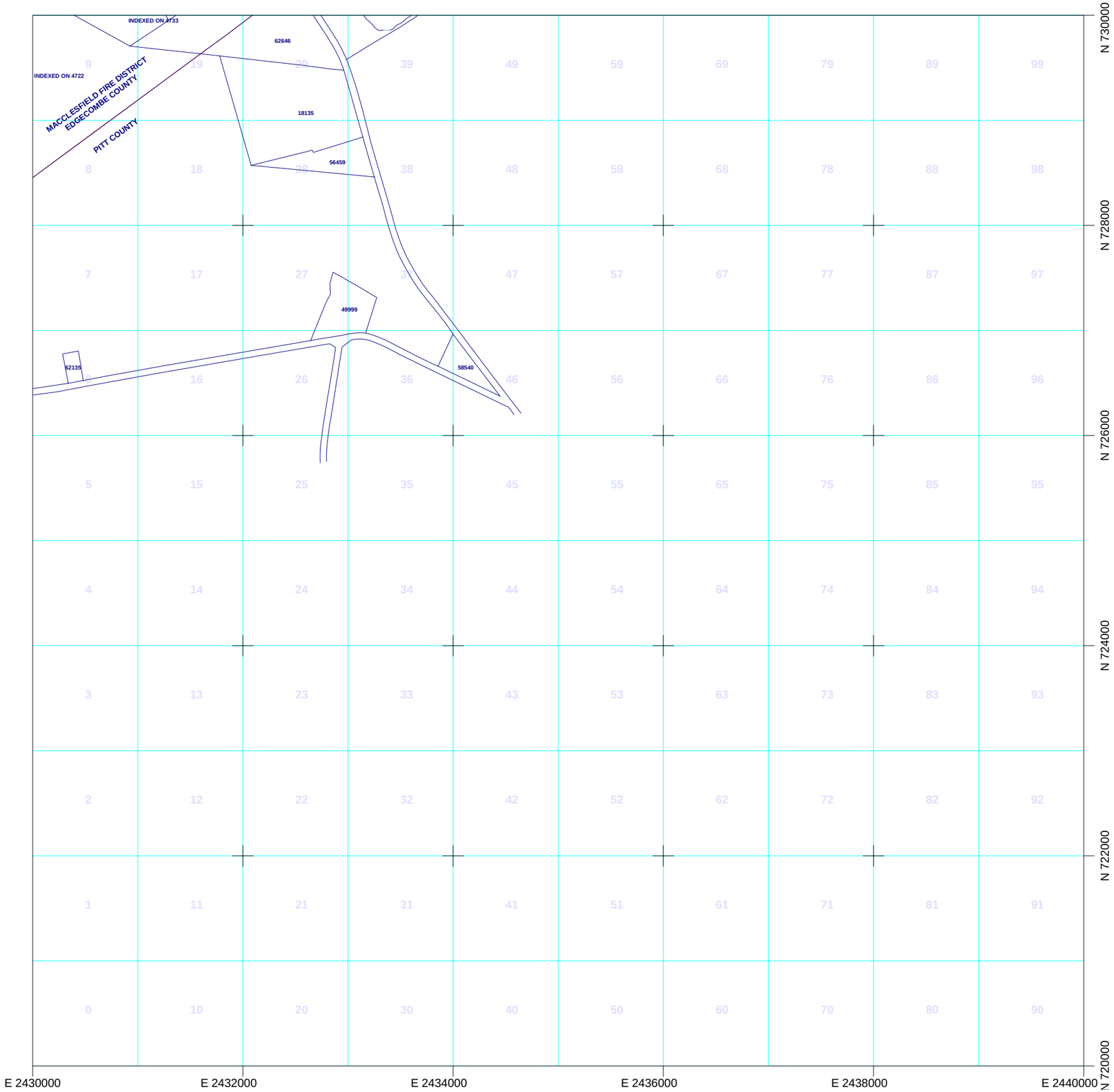

PROPERTY MAP

OF

EDGECOMBE COUNTY

NORTH CAROLINA

4732

Scale : 1 Inch = 1000 Feet.

THIS MAP IS PREPARED FOR THE INVENTORY OF REAL PROPERTY FOUND WITHIN THIS JURISDICTION, AND IS COMPILED FROM RECORDED DEEDS, PLATS AND OTHER PUBLIC RECORDS AND DATA. USERS OF THIS MAP ARE HEREBY NOTIFIED THAT THE UNDERLYING RECORDS & PRIMARY INFORMATION SOURCES SHOULD BE CONSULTED FOR VERIFICATION OF THE INFORMATION CONTAINED ON THIS MAP. THE COUNTY ASSUMES NO LEGAL RESPONSIBILITY FOR THE INFORMATION CONTAINED ON THIS MAP.

Printed On: 3/20/2007

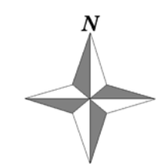

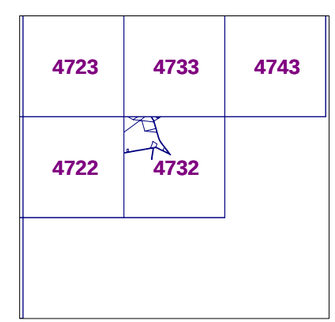

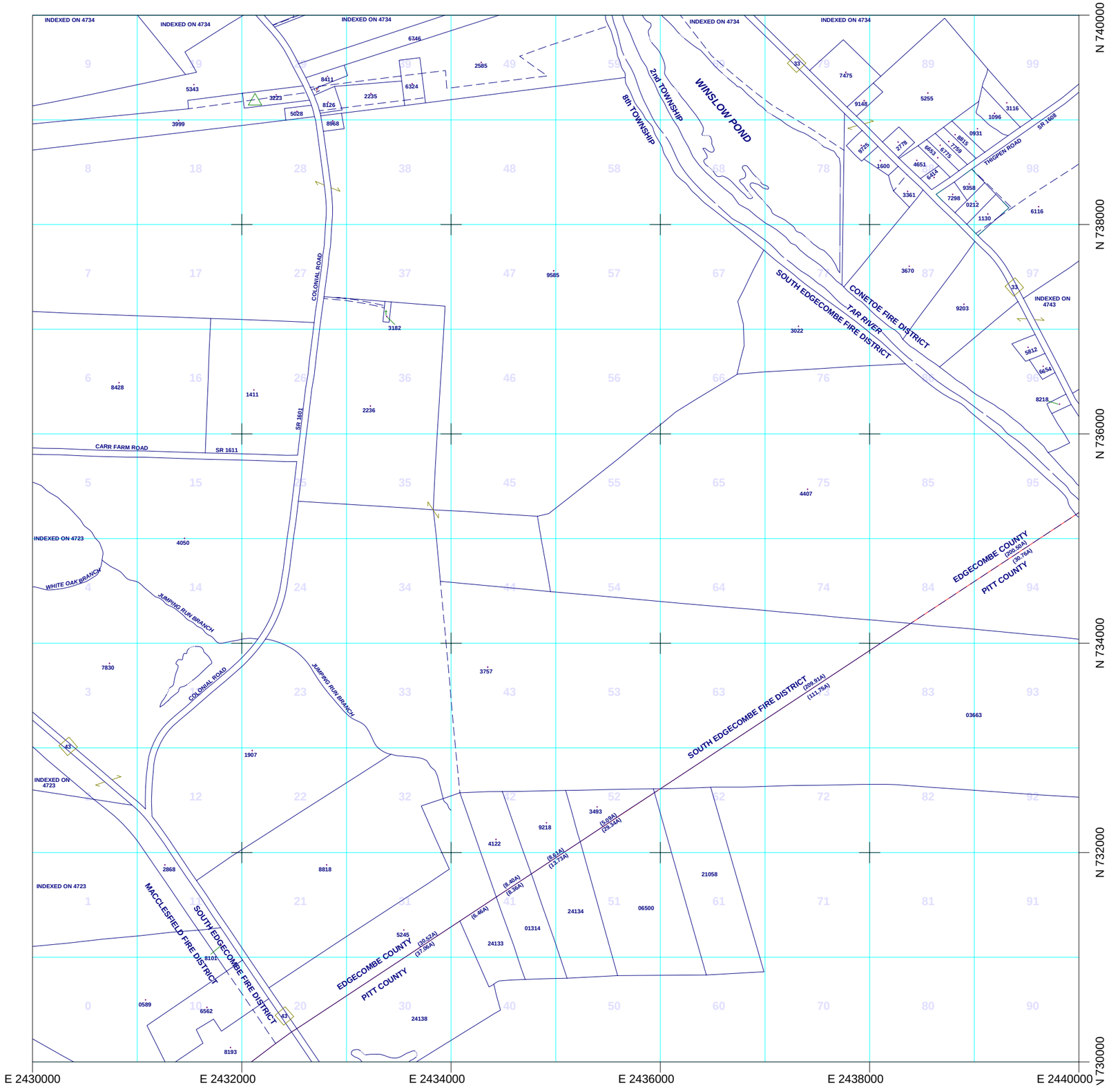

PROPERTY MAP

OF

EDGECOMBE COUNTY

NORTH CAROLINA

4733

Scale : 1 Inch = 1000 Feet.

THIS MAP IS PREPARED FOR THE INVENTORY OF REAL PROPERTY FOUND WITHIN THIS JURISDICTION, AND IS COMPILED FROM RECORDED DEEDS, PLATS AND OTHER PUBLIC RECORDS AND DATA. USERS OF THIS MAP ARE HEREBY NOTIFIED THAT THE AFOREMENTIONED PUBLIC PRIMARY INFORMATION SOURCES SHOULD BE CONSULTED FOR VERIFICATION OF THE INFORMATION CONTAINED ON THIS MAP. THE COUNTY ASSUMES NO LEGAL RESPONSIBILITY FOR THE INFORMATION CONTAINED ON THIS MAP.

Printed On: 3/20/2007

N

4724	4734	4744
4723	4733	4743
4722	4732	

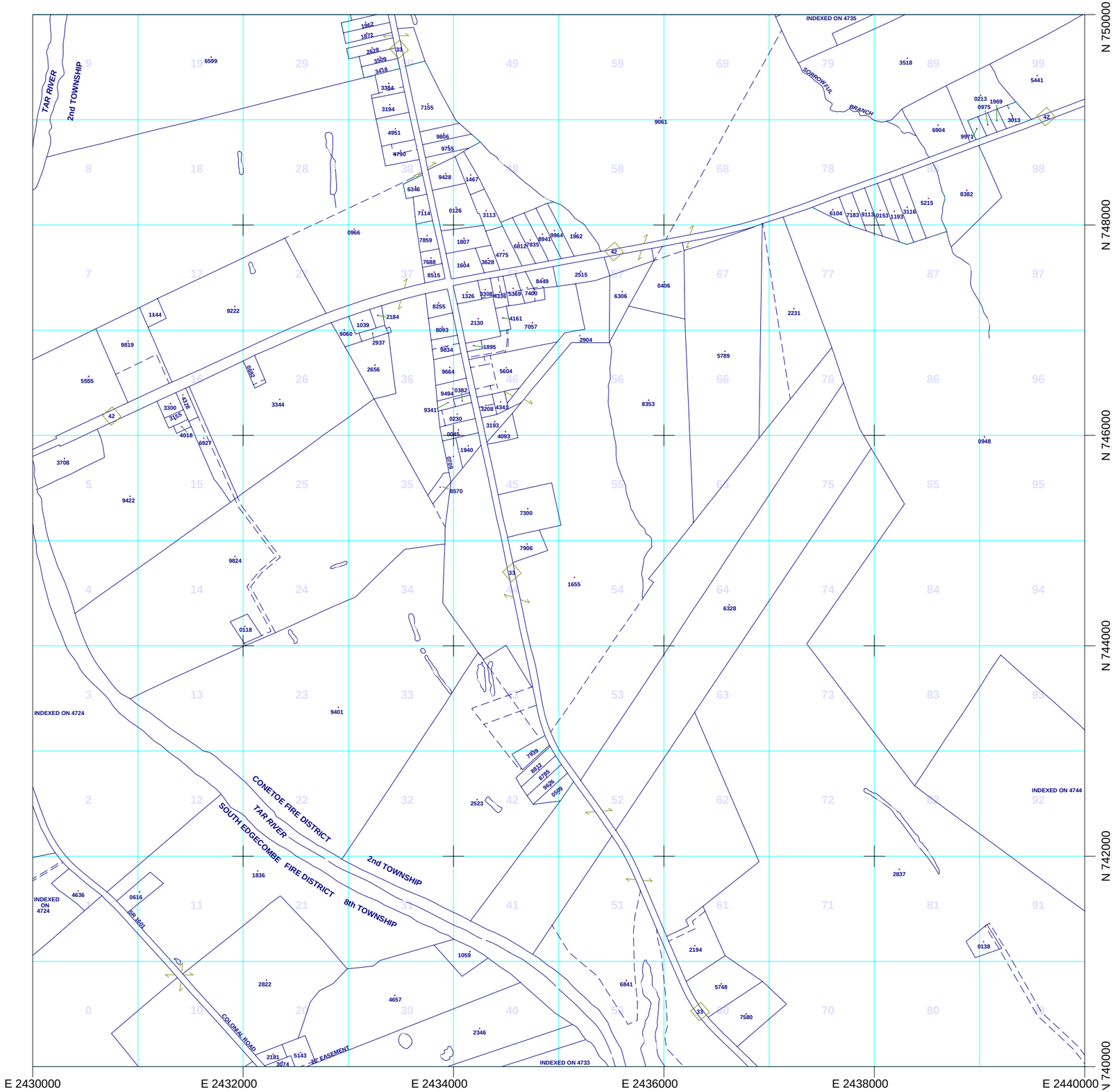

PROPERTY MAP

OF

EDGECOMBE COUNTY

NORTH CAROLINA

4734

Scale : 1 Inch = 1000 Feet.

THIS MAP IS PREPARED FOR THE INVENTORY OF REAL PROPERTY FOUND WITHIN THIS JURISDICTION, AND IS COMPILED FROM RECORDED DEEDS, PLATS AND OTHER PUBLIC RECORDS AND DATA. USERS OF THIS MAP ARE HEREBY NOTIFIED THAT THE AFOREMENTIONED PUBLIC PRIMARY INFORMATION SOURCES SHOULD BE CONSULTED FOR VERIFICATION OF THE INFORMATION CONTAINED ON THIS MAP. THE COUNTY DOES NOT ASSUME NO LIABILITY FOR THE INFORMATION CONTAINED ON THIS MAP.

Printed On: 3/20/2007

N

4725	4735	4745
4724	4734	4744
4723	4733	4743

PROPERTY MAP

OF

EDGECOMBE COUNTY

NORTH CAROLINA

4735

Scale : 1 Inch = 1000 Feet.

THIS MAP IS PREPARED FOR THE INVENTORY OF REAL PROPERTY FOUND WITHIN THIS JURISDICTION, AND IS COMPILED FROM RECORDED DEEDS, PLATS AND OTHER PUBLIC RECORDS AND DATA. USERS OF THIS MAP ARE HEREBY NOTIFIED THAT THE AFOREMENTIONED PUBLIC PRIMARY INFORMATION SOURCES SHOULD BE CONSULTED FOR VERIFICATION OF THE INFORMATION CONTAINED ON THIS MAP. THE COUNTY ASSUMES NO LEGAL RESPONSIBILITY FOR THE INFORMATION CONTAINED ON THIS MAP.

Printed On: 3/20/2007

N

4726	4736	4746
4725	4735	4745
4724	4734	4744

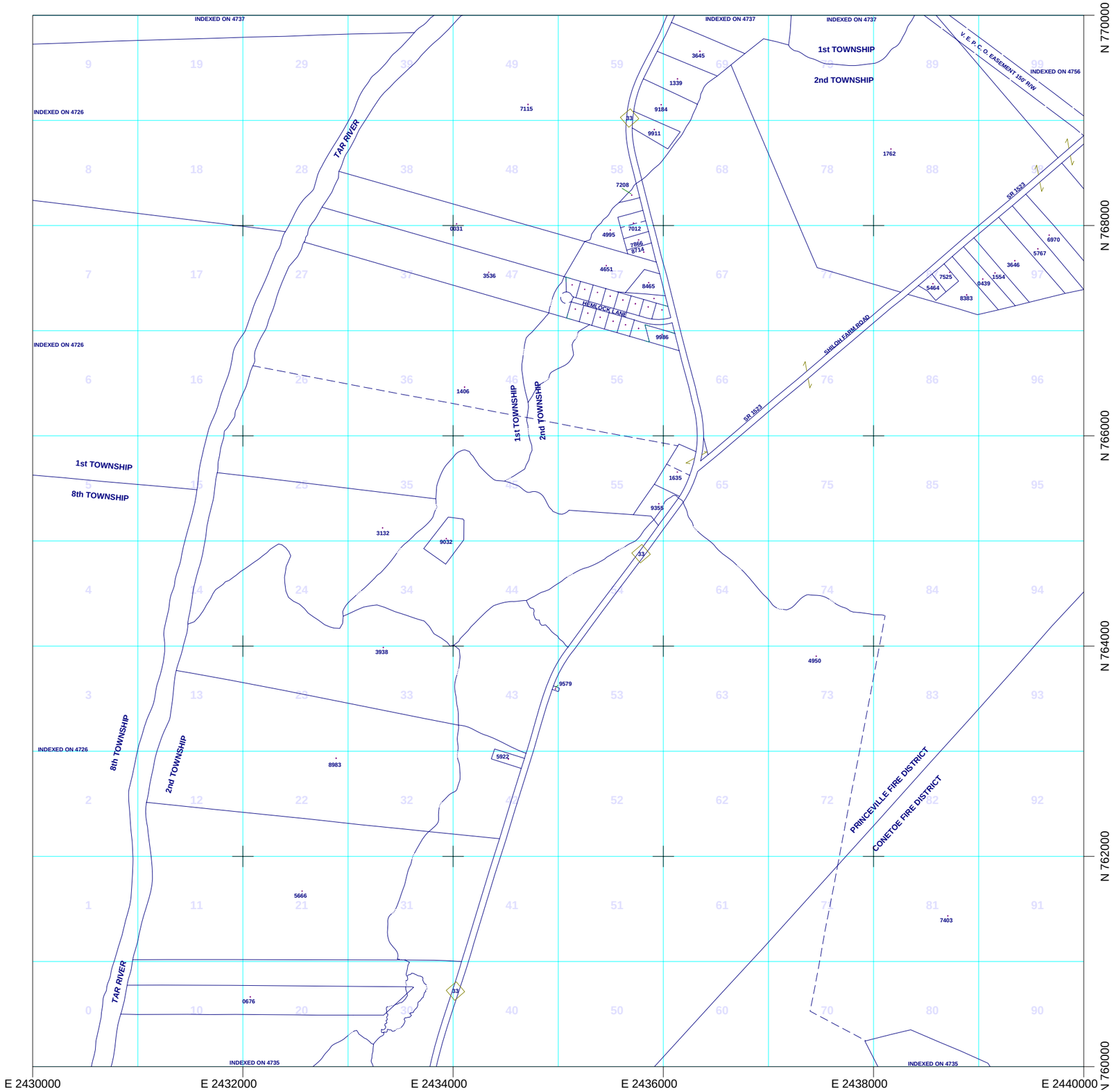

PROPERTY MAP

OF

EDGECOMBE COUNTY

NORTH CAROLINA

4736

Scale : 1 Inch = 1000 Feet.

THIS MAP IS PREPARED FOR THE INVENTORY OF REAL PROPERTY FOUND WITHIN THIS JURISDICTION, AND IS COMPILED FROM RECORDED DEEDS, PLATS AND OTHER PUBLIC RECORDS AND DATA. USERS OF THIS MAP ARE HEREBY NOTIFIED THAT THE SOURCE DOCUMENTS PUBLIC PRIMARY INTERPRETATION AND FURTHER DOCUMENTATION FOR VERIFICATION OF THE INFORMATION CONTAINED ON THIS MAP. THE COUNTY ASSUMES NO LEGAL RESPONSIBILITY FOR THE INFORMATION CONTAINED ON THIS MAP.

Printed On: 3/20/2007

N

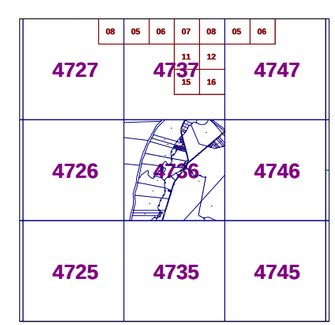

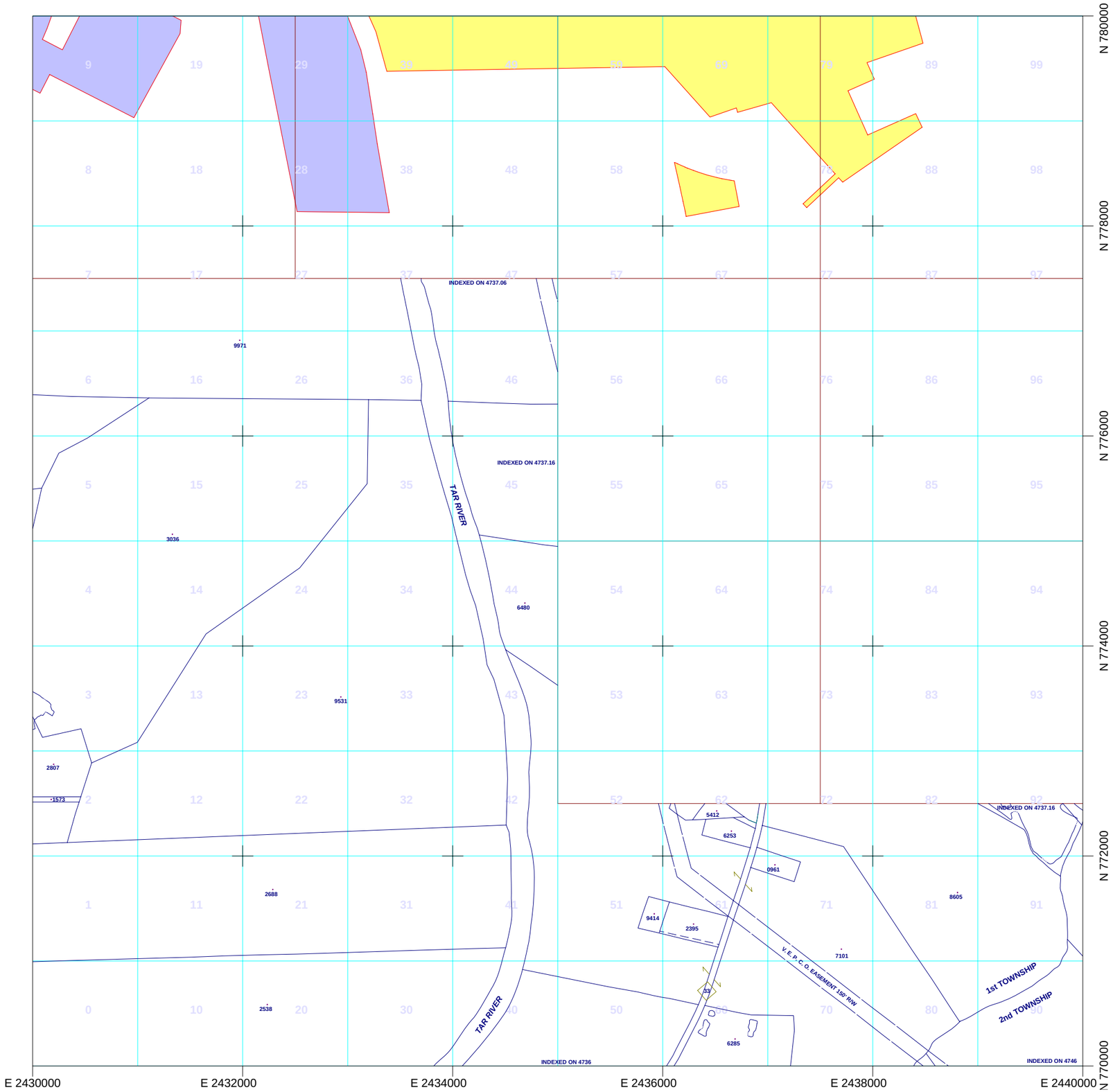

PROPERTY MAP

OF

EDGECOMBE COUNTY

NORTH CAROLINA

4737

Scale : 1 Inch = 1000 Feet.

THIS MAP IS PREPARED FOR THE INVENTORY OF REAL PROPERTY FOUND WITHIN THIS JURISDICTION, AND IS COMPILED FROM RECORDED DEEDS, PLATS AND OTHER PUBLIC RECORDS AND DATA. USERS OF THIS MAP ARE HEREBY NOTIFIED THAT THE AFOREMENTIONED PUBLIC PRIMARY INFORMATION SOURCES SHOULD BE CONSULTED FOR VERIFICATION OF THE INFORMATION CONTAINED ON THIS MAP. THE COUNTY ASSUMES NO LEGAL RESPONSIBILITY FOR THE INFORMATION CONTAINED ON THIS MAP.

Printed On: 3/20/2007

N

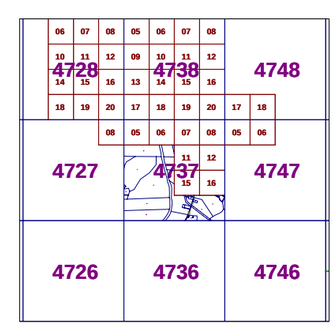

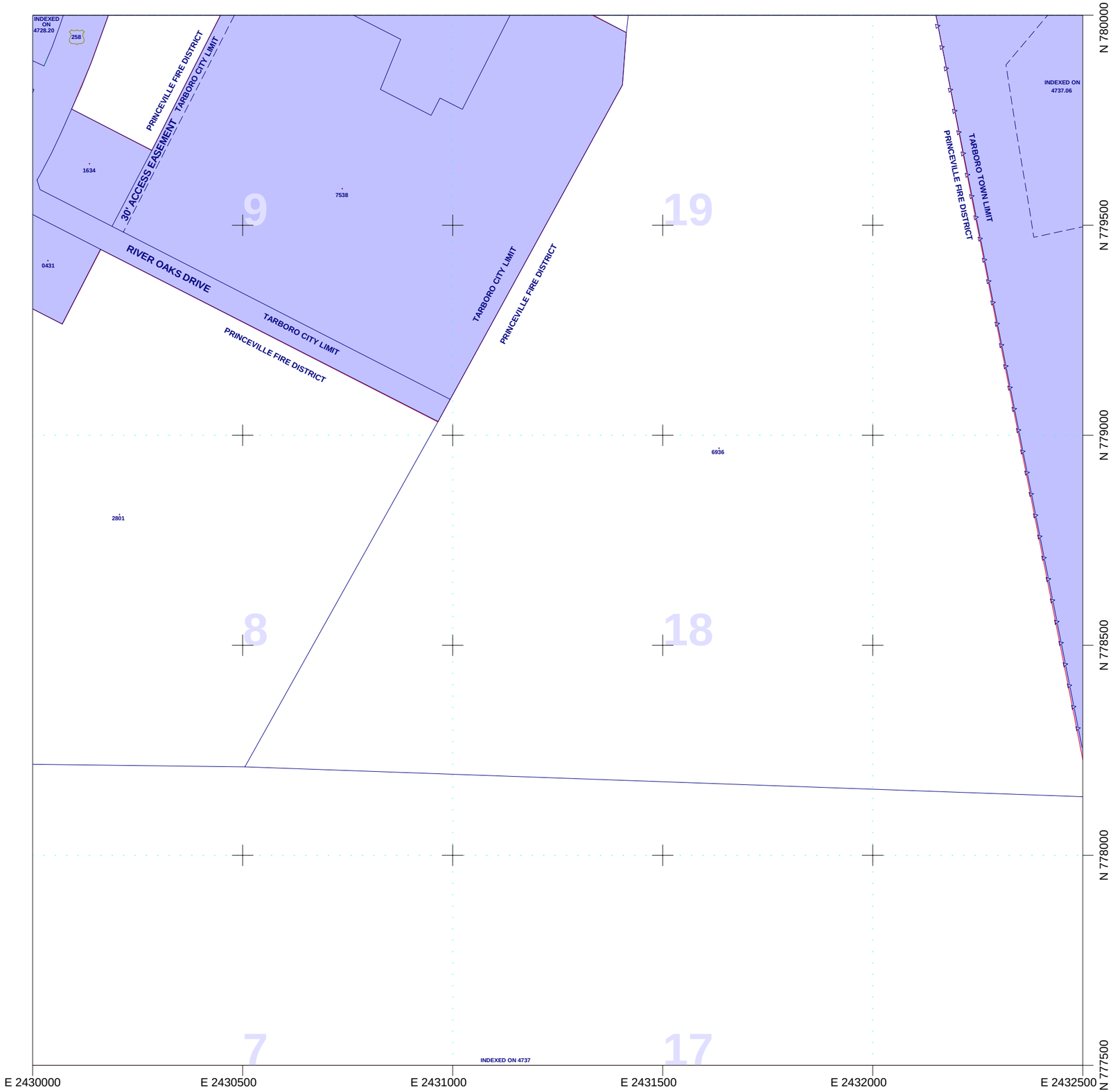

PROPERTY MAP

OF

EDGECOMBE COUNTY

NORTH CAROLINA

4737.05

Scale : 1 Inch = 250 Feet.

THIS MAP IS PREPARED FOR THE INVENTORY OF REAL PROPERTY FOUND WITHIN THIS JURISDICTION, AND IS COMPILED FROM RECORDED DEEDS, PLATS, AND OTHER PUBLIC RECORDS AND DATA. USERS OF THIS MAP ARE HEREBY NOTIFIED THAT THE AFOREMENTIONED PUBLIC PRIMARY INFORMATION SOURCES SHOULD BE CONSULTED FOR VERIFICATION OF THE INFORMATION CONTAINED ON THIS MAP. THE COUNTY ASSUMES NO LEGAL RESPONSIBILITY FOR THE INFORMATION CONTAINED ON THIS MAP.

Printed On: 3/20/2007

N

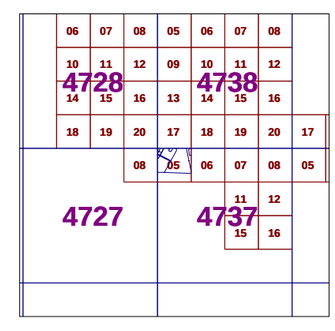

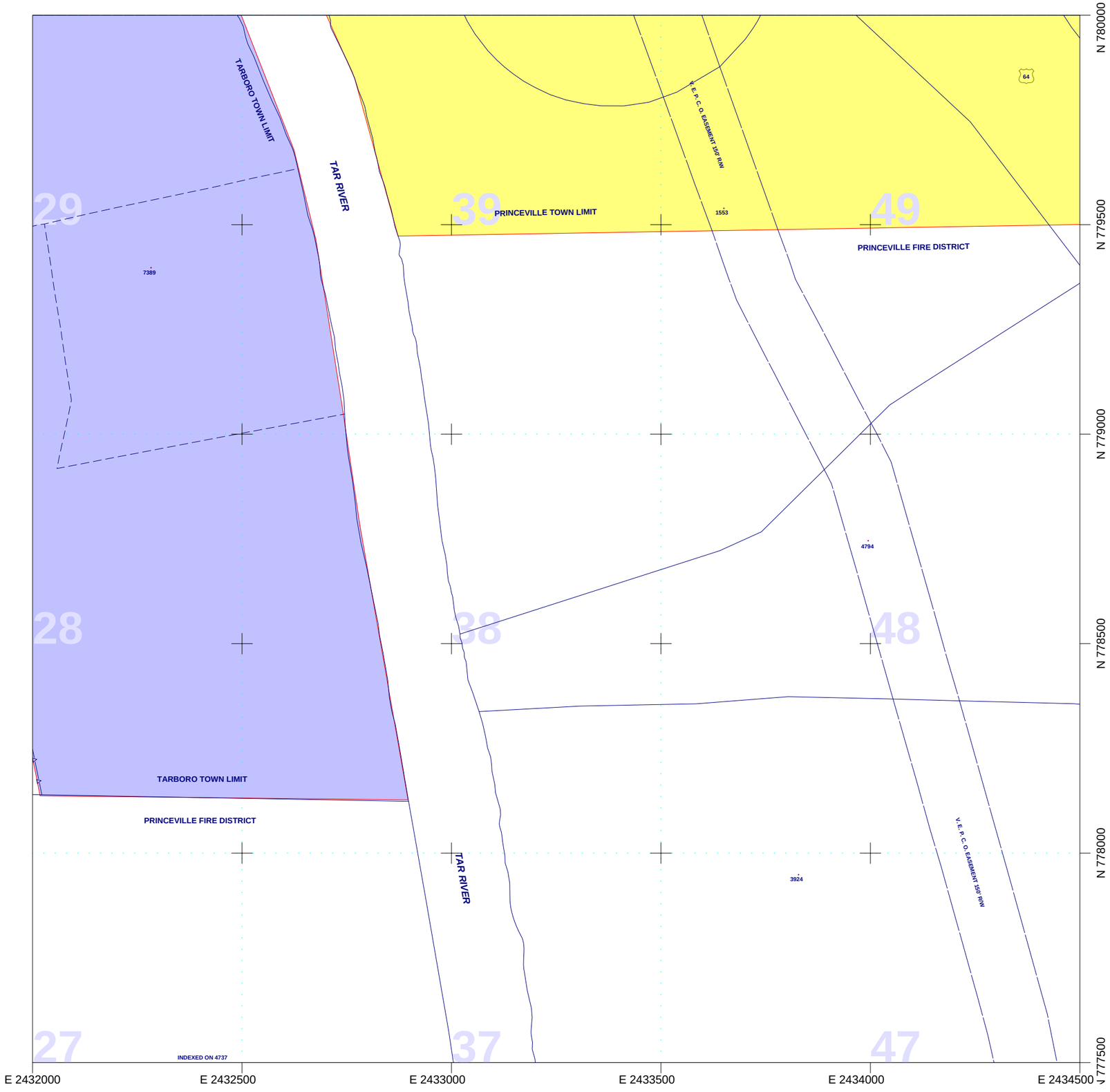

PROPERTY MAP

OF

EDGECOMBE COUNTY

NORTH CAROLINA

4737.06

Scale : 1 Inch = 250 Feet.

THIS MAP IS PREPARED FOR THE INVENTORY OF REAL PROPERTY FOUND WITHIN THIS JURISDICTION, AND IS COMPILED FROM RECORDED DEEDS, PLATS AND OTHER PUBLIC RECORDS AND DATA. USERS OF THIS MAP ARE HEREBY NOTIFIED THAT THE AFOREMENTIONED PUBLIC PRIMARY INFORMATION SOURCES SHOULD BE CONSULTED FOR VERIFICATION OF THE INFORMATION CONTAINED ON THIS MAP. THE COUNTY ASSUMES NO LEGAL RESPONSIBILITY FOR THE INFORMATION CONTAINED ON THIS MAP.

Printed On: 3/20/2007

N

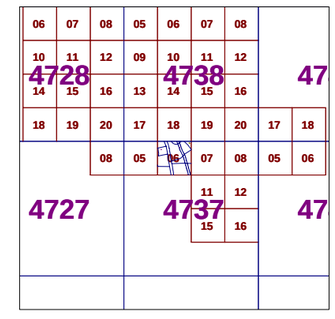

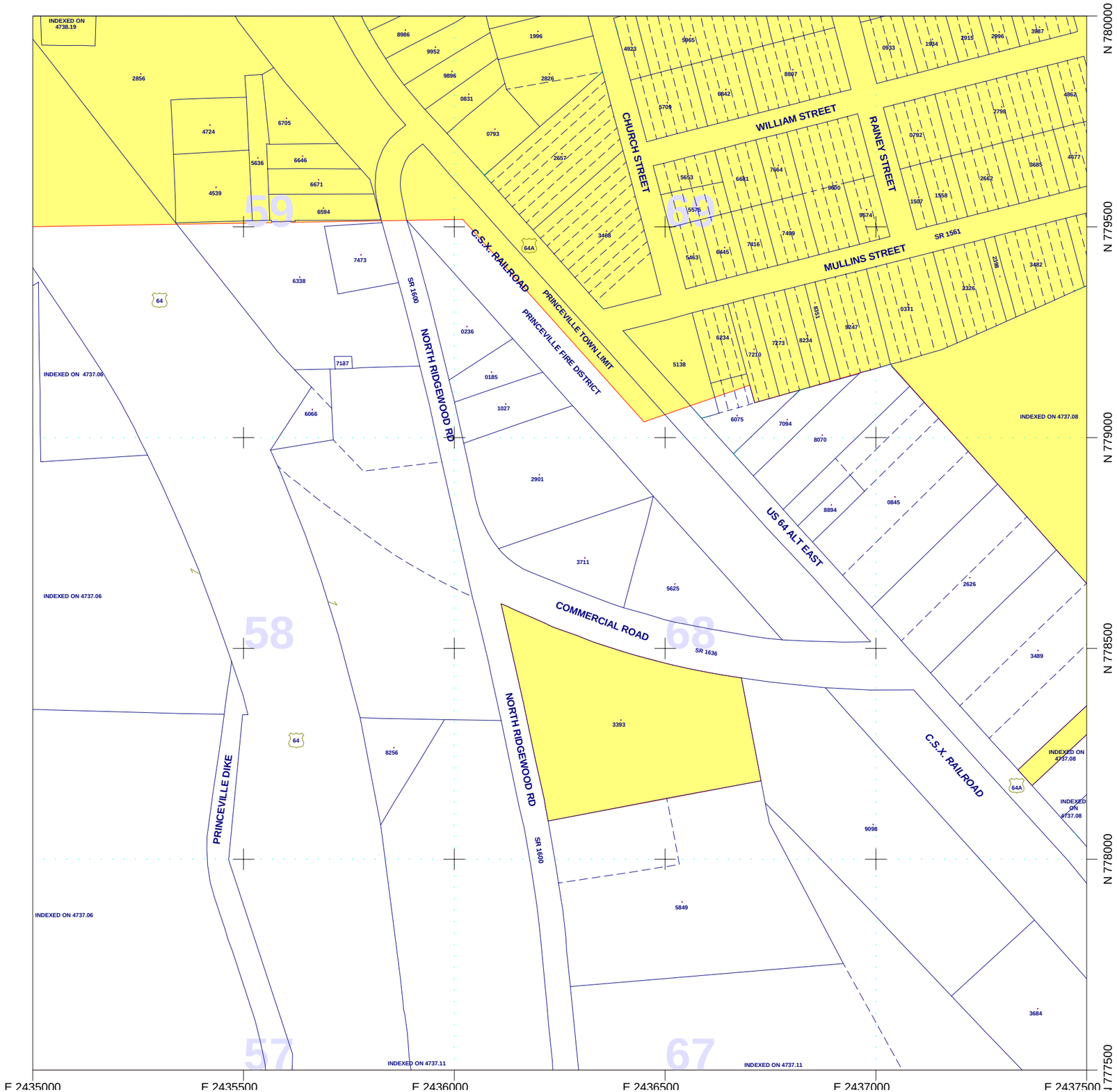

PROPERTY MAP

OF

EDGECOMBE COUNTY

NORTH CAROLINA

4737.07

Scale : 1 Inch = 250 Feet.

THIS MAP IS PREPARED FOR THE INVENTORY OF REAL PROPERTY FOUND WITHIN THIS JURISDICTION, AND IS COMPILED FROM RECORDED DEEDS, PLATS AND OTHER PUBLIC RECORDS AND DATA. USERS OF THIS MAP ARE HEREBY NOTIFIED THAT THE AFOREMENTIONED PUBLIC PRIMARY INFORMATION SOURCES SHOULD BE CONSULTED FOR VERIFICATION OF THE INFORMATION CONTAINED ON THIS MAP. THE COUNTY ASSUMES NO LEGAL RESPONSIBILITY FOR THE INFORMATION CONTAINED ON THIS MAP.

Printed On: 3/20/2007

N

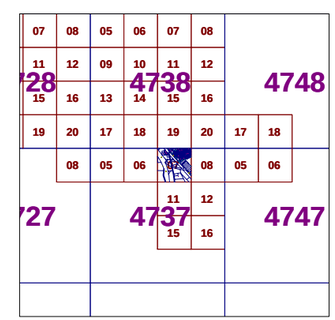

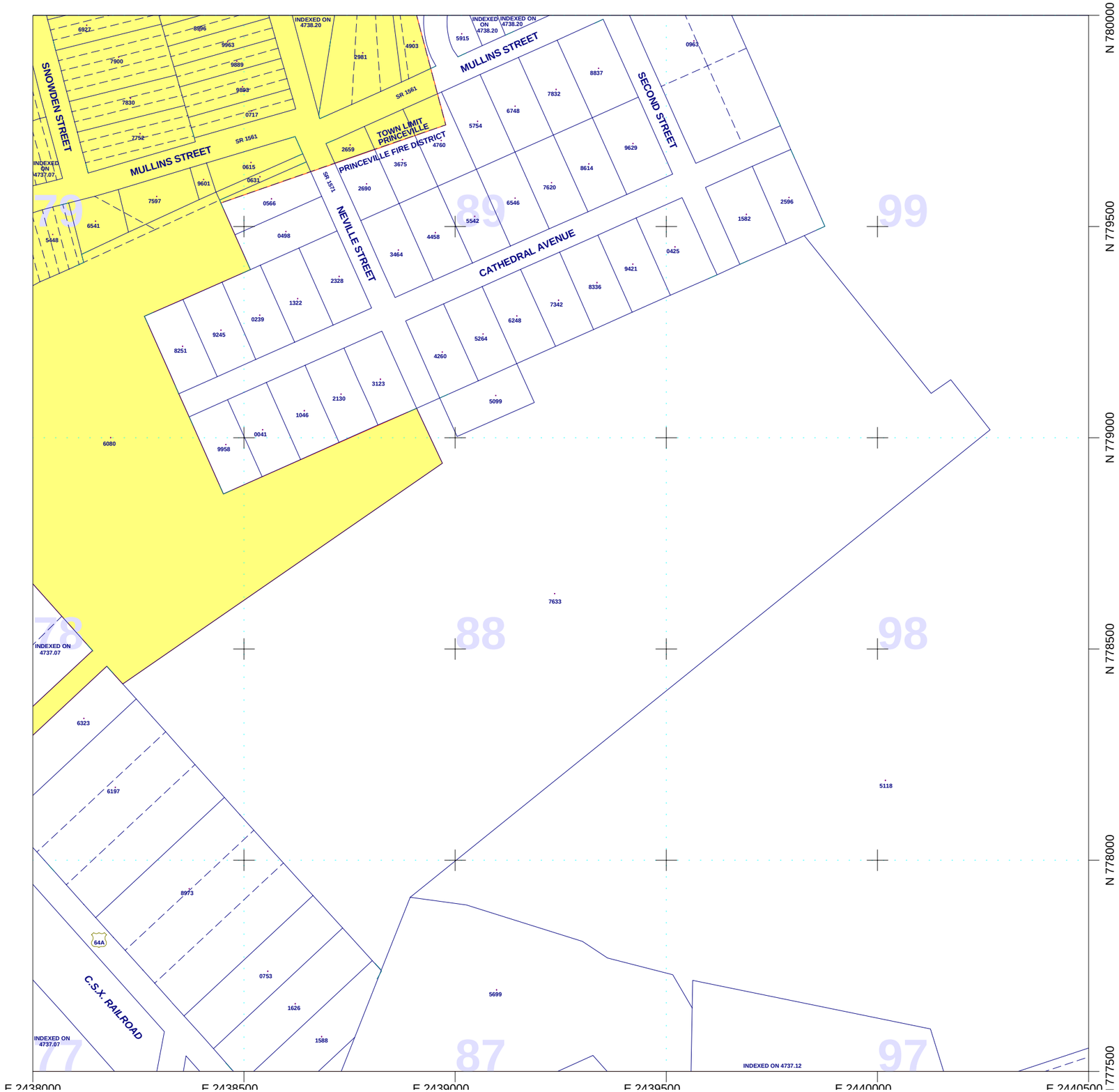

PROPERTY MAP

OF

EDGECOMBE COUNTY

NORTH CAROLINA

4737.08

Scale : 1 Inch = 250 Feet.

THIS MAP IS PREPARED FOR THE INVENTORY OF REAL PROPERTY FOUND WITHIN THIS JURISDICTION, AND IS COMPILED FROM RECORDED DEEDS, PLATS AND OTHER PUBLIC RECORDS AND DATA. USERS OF THIS MAP ARE HEREBY NOTIFIED THAT THE AFOREMENTIONED PUBLIC PRIMARY INFORMATION SOURCES SHOULD BE CONSULTED FOR VERIFICATION OF THE INFORMATION CONTAINED ON THIS MAP. THE COUNTY ASSUMES NO LEGAL RESPONSIBILITY FOR THE INFORMATION CONTAINED ON THIS MAP.

Printed On: 3/20/2007

N

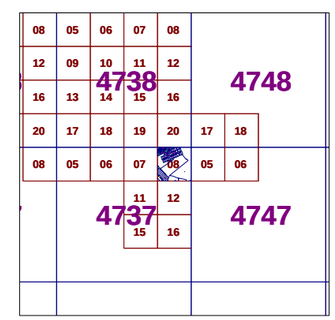

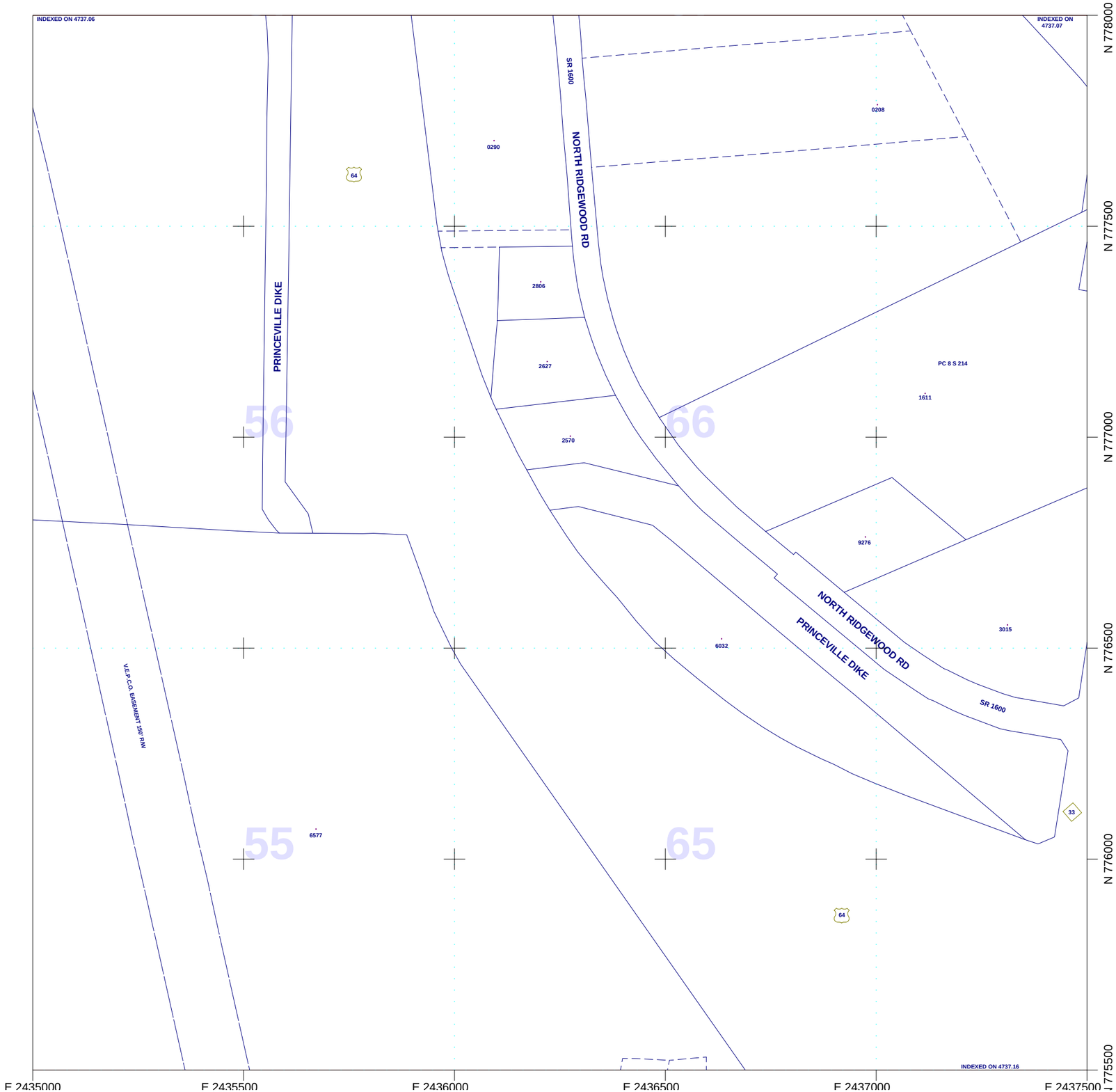

PROPERTY MAP

OF

EDGECOMBE COUNTY

NORTH CAROLINA

4737.11

Scale : 1 Inch = 250 Feet.

THIS MAP IS PREPARED FOR THE INVENTORY OF REAL PROPERTY FOUND WITHIN THIS JURISDICTION, AND IS COMPILED FROM RECORDED DEEDS, PLATS AND OTHER PUBLIC RECORDS AND DATA. USERS OF THIS MAP ARE HEREBY NOTIFIED THAT THE AFOREMENTIONED PUBLIC PRIMARY INFORMATION SOURCES SHOULD BE CONSULTED FOR VERIFICATION OF THE INFORMATION CONTAINED ON THIS MAP. THE COUNTY ASSUMES NO LIABILITY OR RESPONSIBILITY FOR THE INFORMATION CONTAINED ON THIS MAP.

Printed On: 3/20/2007

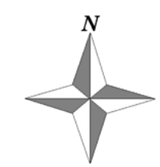

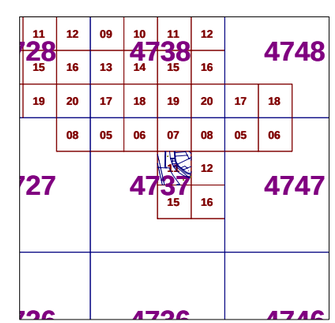

PROPERTY MAP

OF

EDGECOMBE COUNTY

NORTH CAROLINA

4737.12

Scale : 1 Inch = 250 Feet.

THIS MAP IS PREPARED FOR THE INVENTORY OF REAL PROPERTY FOUND WITHIN THIS JURISDICTION, AND IS COMPILED FROM RECORDED DEEDS, PLATS AND OTHER PUBLIC RECORDS AND DATA. USERS OF THIS MAP ARE HEREBY NOTIFIED THAT THE AFOREMENTIONED PUBLIC PRIMARY INFORMATION SOURCES SHOULD BE CONSULTED FOR VERIFICATION OF THE INFORMATION CONTAINED ON THIS MAP. THE COUNTY ASSUMES NO LEGAL RESPONSIBILITY FOR THE INFORMATION CONTAINED ON THIS MAP.

Printed On: 3/20/2007

N

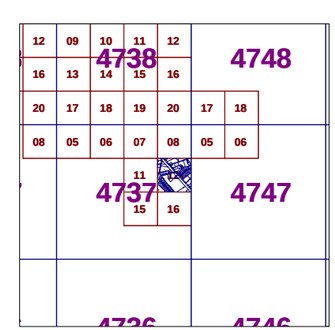

PROPERTY MAP

OF

EDGECOMBE COUNTY

NORTH CAROLINA

4737.15

Scale : 1 Inch = 250 Feet.

THIS MAP IS PREPARED FOR THE INVENTORY OF REAL PROPERTY FOUND WITHIN THIS JURISDICTION, AND IS COMPILED FROM RECORDED DEEDS, PLATS AND OTHER PUBLIC RECORDS AND DATA. USERS OF THIS MAP ARE HEREBY NOTIFIED THAT THE AFOREMENTIONED PUBLIC PRIMARY INFORMATION SOURCES SHOULD BE CONSULTED FOR VERIFICATION OF THE INFORMATION CONTAINED ON THIS MAP. THE COUNTY ASSUMES NO LEGAL RESPONSIBILITY FOR THE INFORMATION CONTAINED ON THIS MAP.

Printed On: 3/20/2007

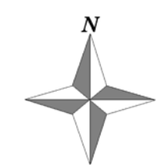

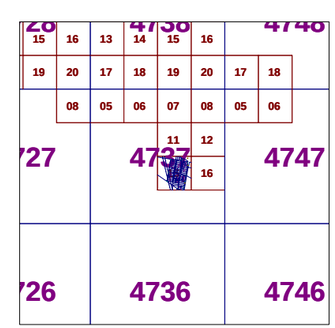

PROPERTY MAP

OF

EDGECOMBE COUNTY

NORTH CAROLINA

4737.16

Scale : 1 Inch = 250 Feet.

THIS MAP IS PREPARED FOR THE INVENTORY OF REAL PROPERTY FOUND WITHIN THIS JURISDICTION, AND IS COMPILED FROM RECORDED DEEDS, PLATS AND OTHER PUBLIC RECORDS AND DATA. USERS OF THIS MAP ARE HEREBY NOTIFIED THAT THE AFOREMENTIONED PUBLIC PRIMARY INFORMATION SOURCES SHOULD BE CONSULTED FOR VERIFICATION OF THE INFORMATION CONTAINED ON THIS MAP. THE COUNTY ASSUMES NO LEGAL RESPONSIBILITY FOR THE INFORMATION CONTAINED ON THIS MAP.

Printed On: 3/20/2007

N

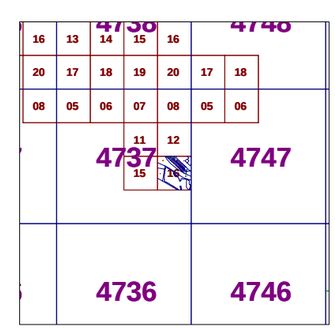

PROPERTY MAP

OF

EDGECOMBE COUNTY

NORTH CAROLINA

4738.05

Scale : 1 Inch = 250 Feet.

THIS MAP IS PREPARED FOR THE INVENTORY OF REAL PROPERTY FOUND WITHIN THIS JURISDICTION, AND IS COMPILED FROM RECORDED DEEDS, PLATS AND OTHER PUBLIC RECORDS AND DATA. USERS OF THIS MAP ARE HEREBY NOTIFIED THAT THE AFOREMENTIONED PUBLIC PRIMARY INFORMATION SOURCES SHOULD BE CONSULTED FOR VERIFICATION OF THE INFORMATION CONTAINED ON THIS MAP. THE COUNTY ASSUMES NO LEGAL RESPONSIBILITY FOR THE INFORMATION CONTAINED ON THIS MAP.

Printed On: 3/20/2007

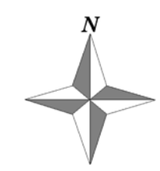

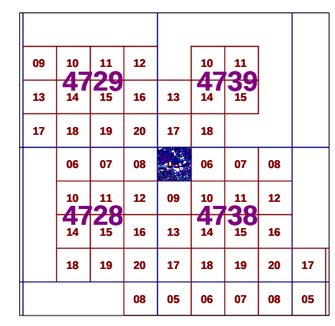

PROPERTY MAP

OF

EDGECOMBE COUNTY

NORTH CAROLINA

4738.06

Scale : 1 Inch = 250 Feet.

THIS MAP IS PREPARED FOR THE INVENTORY OF REAL PROPERTY FOUND WITHIN THIS JURISDICTION, AND IS COMPILED FROM RECORDED DEEDS, PLATS AND OTHER PUBLIC RECORDS AND DATA. USERS OF THIS MAP ARE HEREBY NOTIFIED THAT THE SOURCE DOCUMENTS ARE PUBLIC PRIMARY INFORMATION SOURCES TO BE CONSULTED FOR VERIFICATION OF THE INFORMATION CONTAINED ON THIS MAP. THE COUNTY ASSUMES NO LEGAL RESPONSIBILITY FOR THE INFORMATION CONTAINED ON THIS MAP.

Printed On: 3/20/2007

N

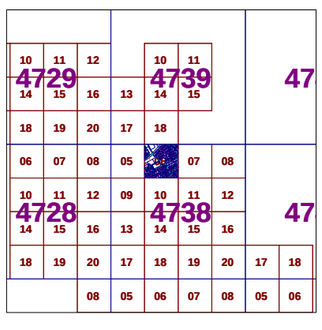

PROPERTY MAP

OF

EDGECOMBE COUNTY

NORTH CAROLINA

4738.07

Scale : 1 Inch = 250 Feet.

THIS MAP IS PREPARED FOR THE INVENTORY OF REAL PROPERTY FOUND WITHIN THIS JURISDICTION. AND IS COMPILED FROM RECORDED DEEDS, PLATS AND OTHER PUBLIC RECORDS AND DATA. UNRECORDED RIGHTS, EASEMENTS, HEIGHT RESTRICTIONS, AND OTHER INFORMATION NOT SHOWN ON THE MAP ARE PRIMARY INFORMATION SOURCES SHOULD BE CONSULTED FOR VERIFICATION OF THE INFORMATION CONTAINED ON THIS MAP. THE COUNTY ASSUMES NO LEGAL RESPONSIBILITY FOR THE INFORMATION CONTAINED ON THIS MAP.

Printed On: 3/20/2007

N

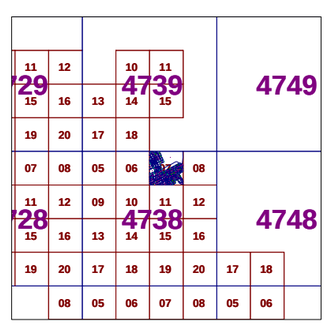

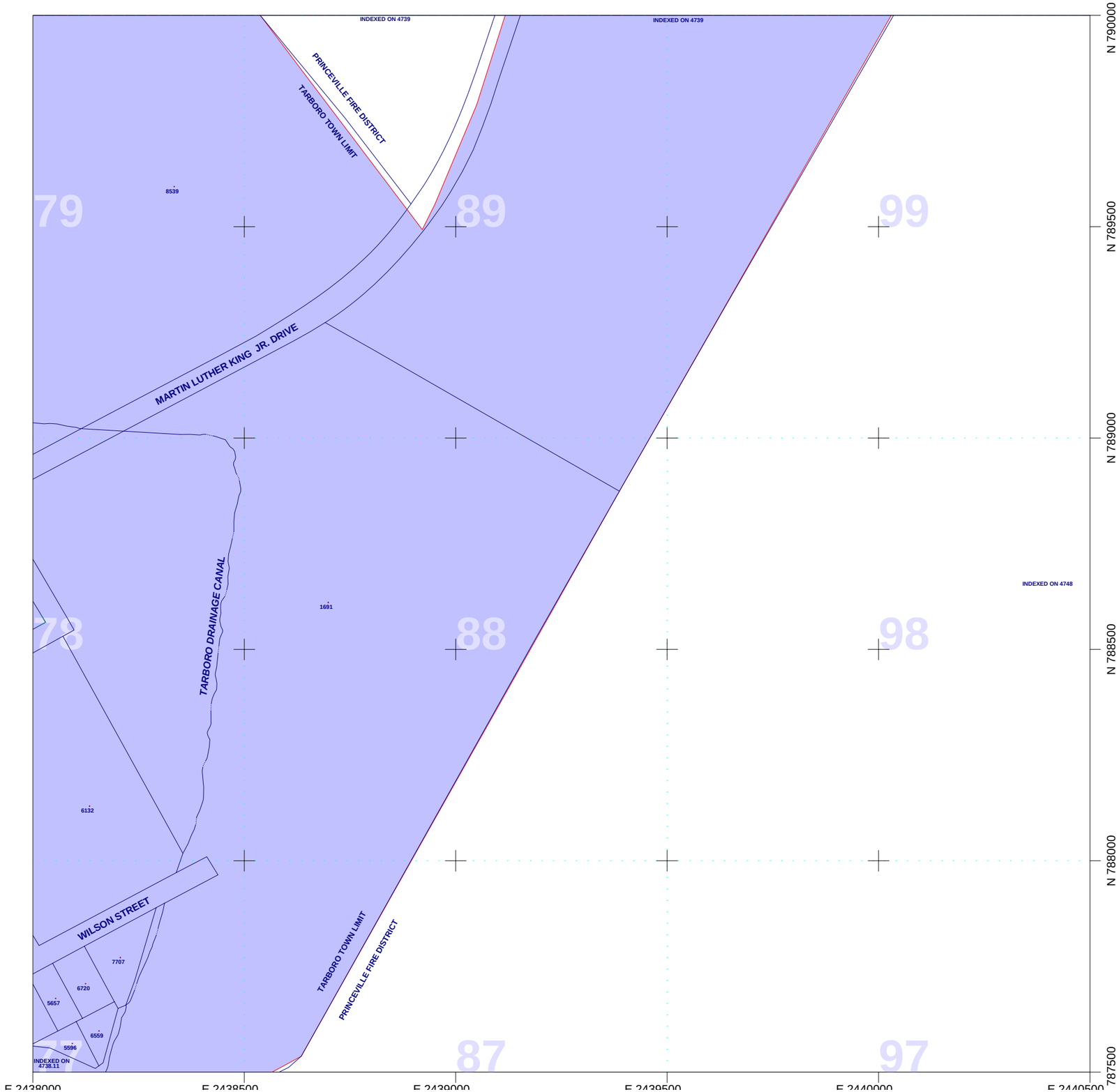

PROPERTY MAP

OF

EDGECOMBE COUNTY

NORTH CAROLINA

4738.08

Scale : 1 Inch = 250 Feet.

THIS MAP IS PREPARED FOR THE INVENTORY OF REAL PROPERTY FOUND WITHIN THIS JURISDICTION, AND IS COMPILED FROM RECORDED DEEDS, PLATS AND OTHER PUBLIC RECORDS AND DATA. USERS OF THIS MAP ARE ADVISED THAT THE DEED AND RECORDED PUBLIC PRIMARY SOURCES SHOULD BE CONSULTED FOR VERIFICATION OF THE INFORMATION CONTAINED ON THIS MAP. THE COUNTY ASSUMES NO LEGAL RESPONSIBILITY FOR THE INFORMATION CONTAINED ON THIS MAP.

Printed On: 3/20/2007

N

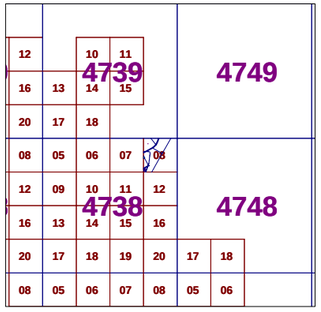

PROPERTY MAP

OF

EDGECOMBE COUNTY

NORTH CAROLINA

4738.09

Scale : 1 Inch = 250 Feet.

THIS MAP IS PREPARED FOR THE INVENTORY OF REAL PROPERTY FOUND WITHIN THIS JURISDICTION, AND IS COMPILED FROM RECORDED DEEDS, PLATS AND OTHER PUBLIC RECORDS AND DATA. USERS OF THIS MAP ARE HEREBY NOTIFIED THAT THE AFOREMENTIONED PUBLIC PRIMARY INFORMATION SOURCES SHOULD BE CONSULTED FOR VERIFICATION OF THE INFORMATION CONTAINED ON THIS MAP. THE COUNTY ASSUMES NO LEGAL RESPONSIBILITY FOR THE INFORMATION CONTAINED ON THIS MAP.

Printed On: 3/20/2007

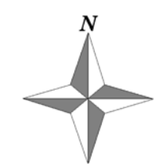

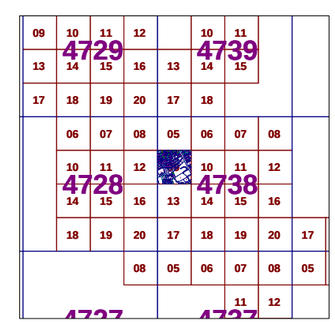



PROPERTY MAP

OF

EDGECOMBE COUNTY

NORTH CAROLINA

4738.10

Scale : 1 Inch = 250 Feet.

THIS MAP IS PREPARED FOR THE INVENTORY OF REAL PROPERTY FOUND WITHIN THIS JURISDICTION, AND IS COMPILED FROM RECORDED DEEDS, PLATS AND OTHER PUBLIC RECORDS AND DATA. USERS OF THIS MAP ARE HEREBY NOTIFIED THAT THE SOURCE DOCUMENTS PUBLIC PRIMARY AUTHORITY FOR THE INFORMATION CONTAINED OR FOR VERIFICATION OF THE INFORMATION CONTAINED ON THIS MAP. THE COUNTY ASSUMES NO LEGAL RESPONSIBILITY FOR THE INFORMATION CONTAINED ON THIS MAP.

Printed On: 3/20/2007

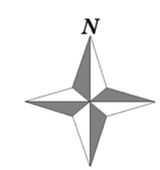

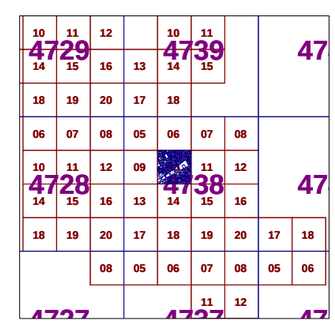

PROPERTY MAP

OF

EDGECOMBE COUNTY

NORTH CAROLINA

4738.11

Scale : 1 Inch = 250 Feet.

THIS MAP IS PREPARED FOR THE INVENTORY OF REAL PROPERTY FOUND WITHIN THIS JURISDICTION, AND IS COMPILED FROM RECORDED DEEDS, PLATS AND OTHER PUBLIC RECORDS AND DATA. USERS OF THIS MAP ARE HEREBY NOTIFIED THAT THE AFOREMENTIONED PUBLIC PRIMARY INFORMATION SOURCES SHOULD BE CONSULTED FOR VERIFICATION OF THE INFORMATION CONTAINED ON THIS MAP. THE COUNTY ASSUMES NO LEGAL RESPONSIBILITY FOR THE INFORMATION CONTAINED ON THIS MAP.

Printed On: 3/20/2007

N

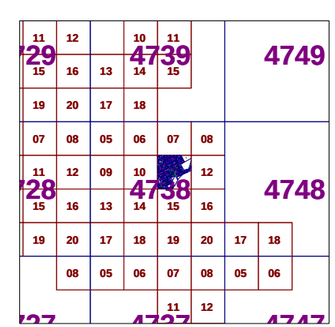



PROPERTY MAP

OF

EDGECOMBE COUNTY

NORTH CAROLINA

4738.12

Scale : 1 Inch = 250 Feet.

THIS MAP IS PREPARED FOR THE INVENTORY OF REAL PROPERTY FOUND WITHIN THIS JURISDICTION, AND IS COMPILED FROM RECORDED DEEDS, PLATS AND OTHER PUBLIC RECORDS AND DATA. USERS OF THIS MAP ARE HEREBY NOTIFIED THAT THE AFOREMENTIONED PUBLIC PRIMARY INFORMATION SOURCES SHOULD BE CONSULTED FOR VERIFICATION OF THE INFORMATION CONTAINED ON THIS MAP. THE COUNTY ASSUMES NO LEGAL RESPONSIBILITY FOR THE INFORMATION CONTAINED ON THIS MAP.

Printed On: 3/20/2007

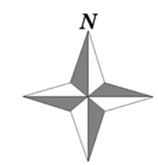

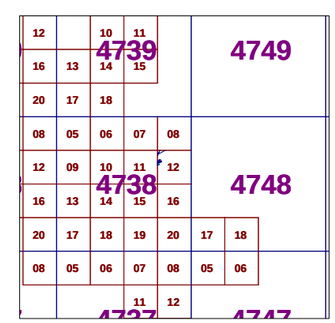

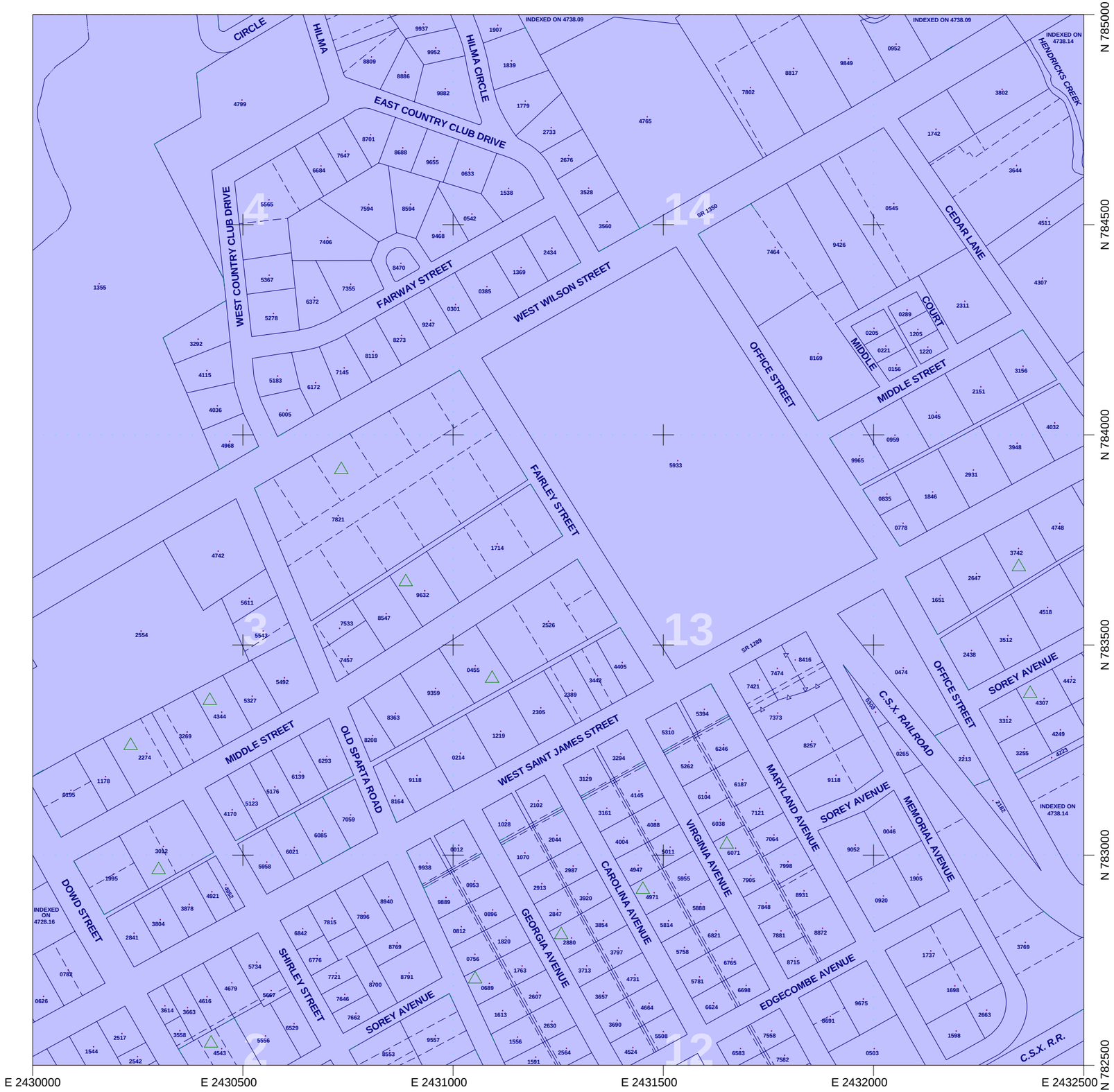

PROPERTY MAP

OF

EDGECOMBE COUNTY

NORTH CAROLINA

4738.13

Scale : 1 Inch = 250 Feet.

THIS MAP IS PREPARED FOR THE INVENTORY OF REAL PROPERTY FOUND WITHIN THIS JURISDICTION, AND IS COMPILED FROM RECORDED DEEDS, PLATS AND OTHER DATA. THIS MAP IS NOT A LEGAL DOCUMENT. USERS ARE HEREBY NOTIFIED THAT THE AFOREMENTIONED PUBLIC PRIMARY INFORMATION SOURCES SHOULD BE CONSULTED FOR VERIFICATION OF THE INFORMATION CONTAINED ON THIS MAP. THE COUNTY ASSUMES NO LEGAL RESPONSIBILITY FOR THE INFORMATION CONTAINED ON THIS MAP.

Printed On: 3/20/2007

N

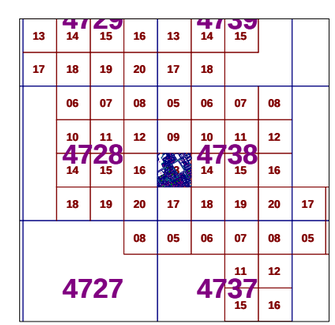

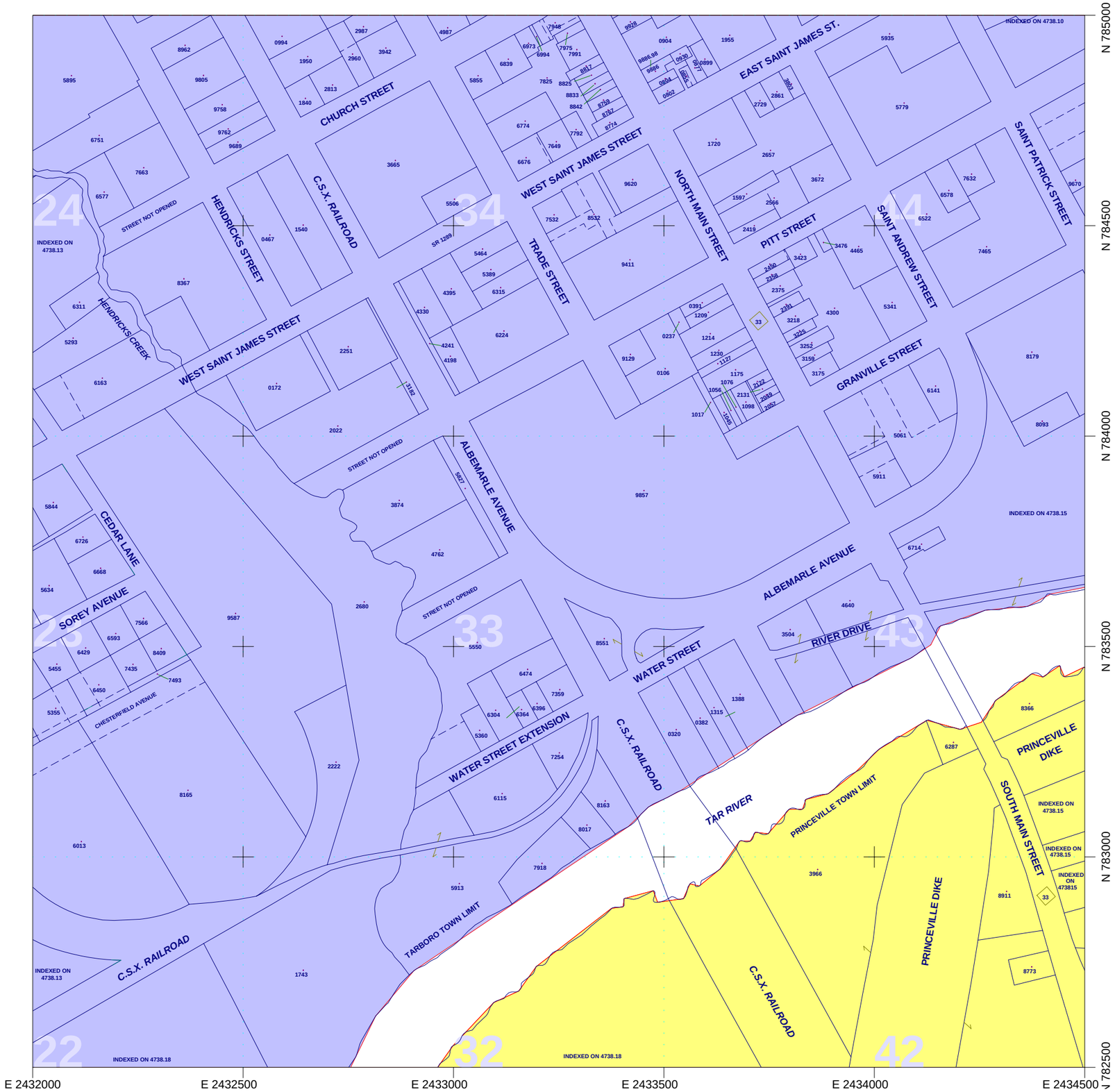

PROPERTY MAP

OF

EDGECOMBE COUNTY

NORTH CAROLINA

4738.14

Scale : 1 Inch = 250 Feet.

THIS MAP IS PREPARED FOR THE INVENTORY OF REAL PROPERTY FOUND WITHIN THIS JURISDICTION, AND IS COMPILED FROM RECORDED DEEDS, PLATS AND OTHER PUBLIC RECORDS AND DATA. USERS OF THIS MAP ARE HEREBY NOTIFIED THAT THE AFOREMENTIONED PUBLIC PRIMARY INFORMATION SOURCES SHOULD BE CONSULTED FOR VERIFICATION OF THE INFORMATION CONTAINED ON THIS MAP. THE COUNTY ASSUMES NO LEGAL RESPONSIBILITY FOR THE INFORMATION CONTAINED ON THIS MAP.

Printed On: 3/20/2007

N

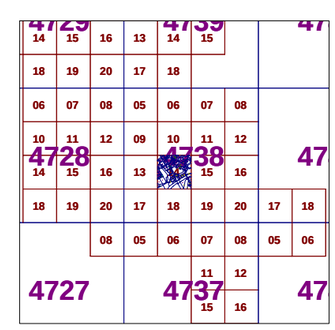

PROPERTY MAP

OF

EDGECOMBE COUNTY

NORTH CAROLINA

4738.15

Scale : 1 Inch = 250 Feet.

THIS MAP IS PREPARED FOR THE INVENTORY OF REAL PROPERTY FOUND WITHIN THIS JURISDICTION, AND IS COMPILED FROM RECORDED DEEDS, PLATS AND OTHER PUBLIC RECORDS AND DATA. USERS OF THIS MAP ARE HEREBY NOTIFIED THAT THE AFOREMENTIONED PUBLIC PRIMARY INFORMATION SOURCES SHOULD BE CONSULTED FOR VERIFICATION OF THE INFORMATION CONTAINED ON THIS MAP. THE COUNTY ASSUMES NO LEGAL RESPONSIBILITY FOR THE INFORMATION CONTAINED ON THIS MAP.

Printed On: 3/20/2007

N

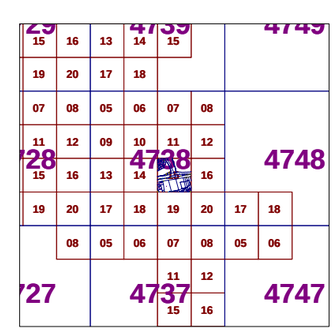

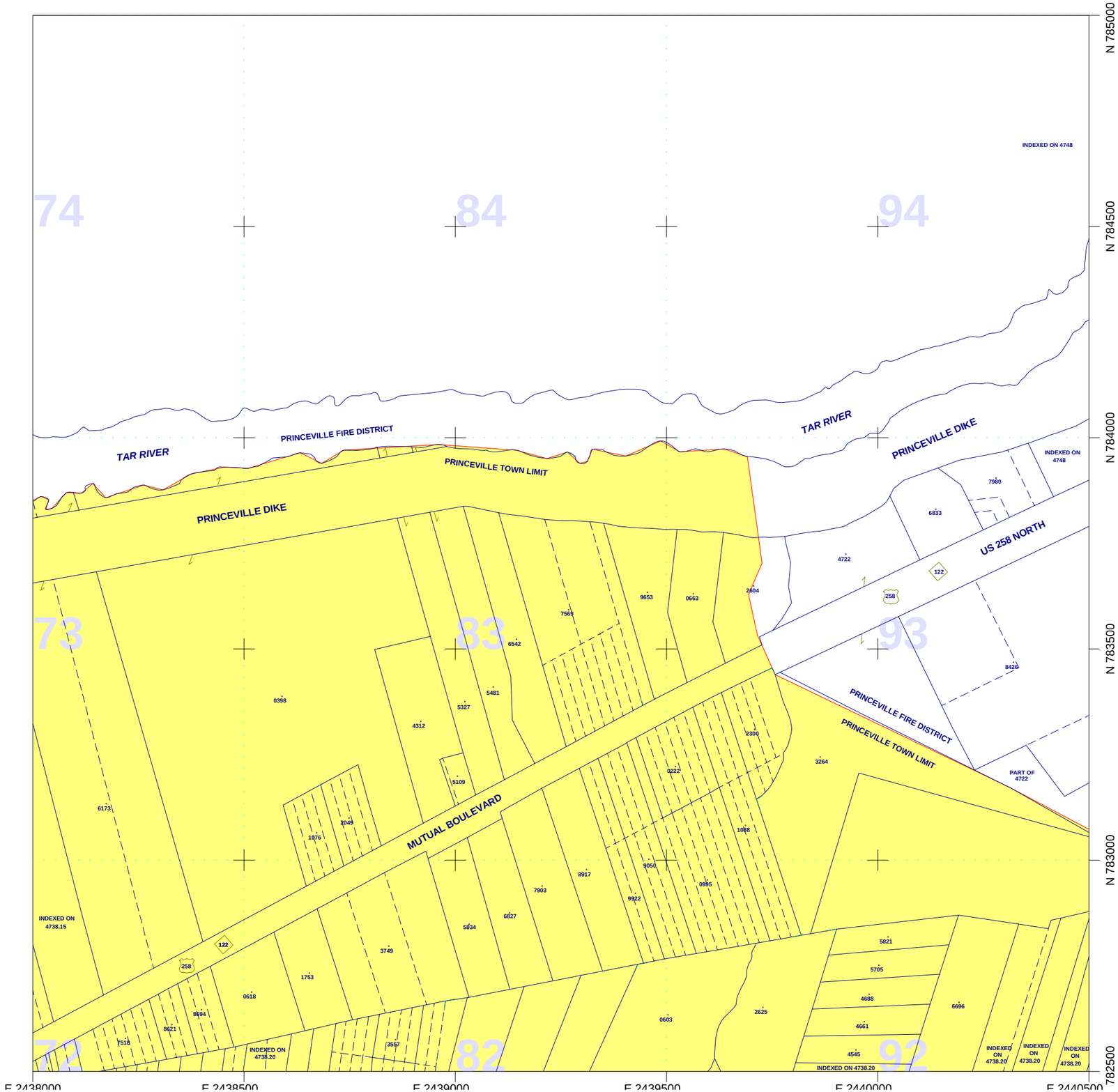

PROPERTY MAP

OF

EDGECOMBE COUNTY

NORTH CAROLINA

4738.16

Scale : 1 Inch = 250 Feet.

THIS MAP IS PREPARED FOR THE INVENTORY OF REAL PROPERTY FOUND WITHIN THIS JURISDICTION, AND IS COMPILED FROM RECORDED DEEDS, PLATS AND OTHER PUBLIC RECORDS AND DATA. USERS OF THIS MAP ARE HEREBY NOTIFIED THAT THE AFOREMENTIONED PUBLIC PRIMARY INFORMATION SOURCES SHOULD BE CONSULTED FOR VERIFICATION OF THE INFORMATION CONTAINED ON THIS MAP. THE COUNTY ASSUMES NO LEGAL RESPONSIBILITY FOR THE INFORMATION CONTAINED ON THIS MAP.

Printed On: 3/20/2007

N

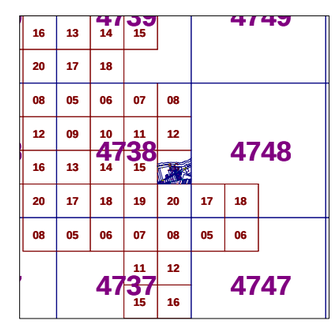

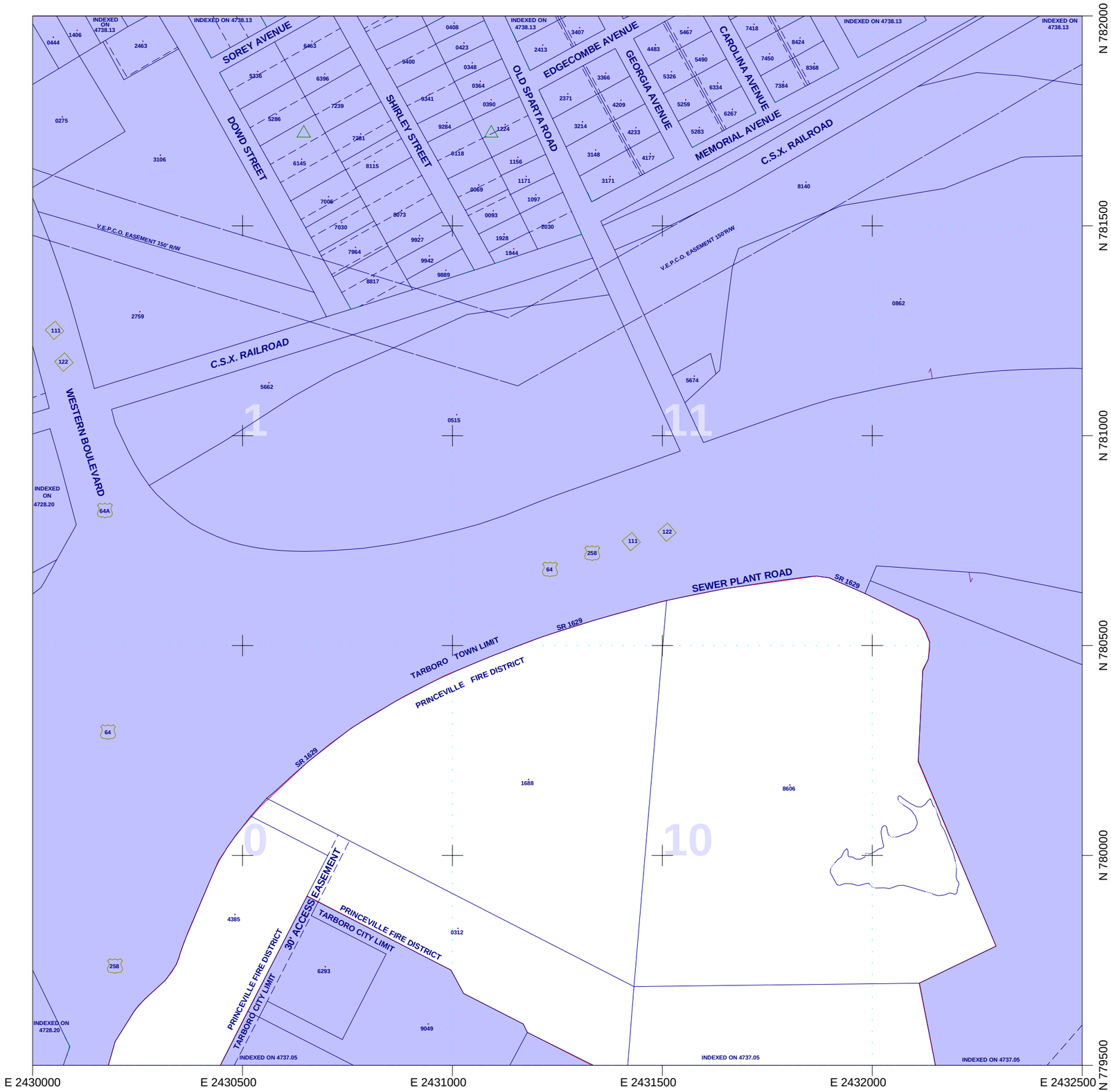

PROPERTY MAP

OF

EDGECOMBE COUNTY

NORTH CAROLINA

4738.17

Scale : 1 Inch = 250 Feet.

THIS MAP IS PREPARED FOR THE INVENTORY OF REAL PROPERTY FOUND WITHIN THIS JURISDICTION, AND IS COMPILED FROM RECORDED DEEDS, PLATS AND OTHER PUBLIC RECORDS AND DATA. USERS OF THIS MAP ARE HEREBY NOTIFIED THAT THE AFOREMENTIONED PUBLIC PRIMARY INFORMATION SOURCES SHOULD BE CONSULTED FOR VERIFICATION OF THE INFORMATION CONTAINED ON THIS MAP. THE COUNTY ASSUMES NO LEGAL RESPONSIBILITY FOR THE INFORMATION CONTAINED ON THIS MAP.

Printed On: 3/20/2007

N

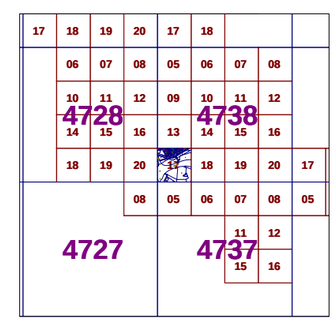

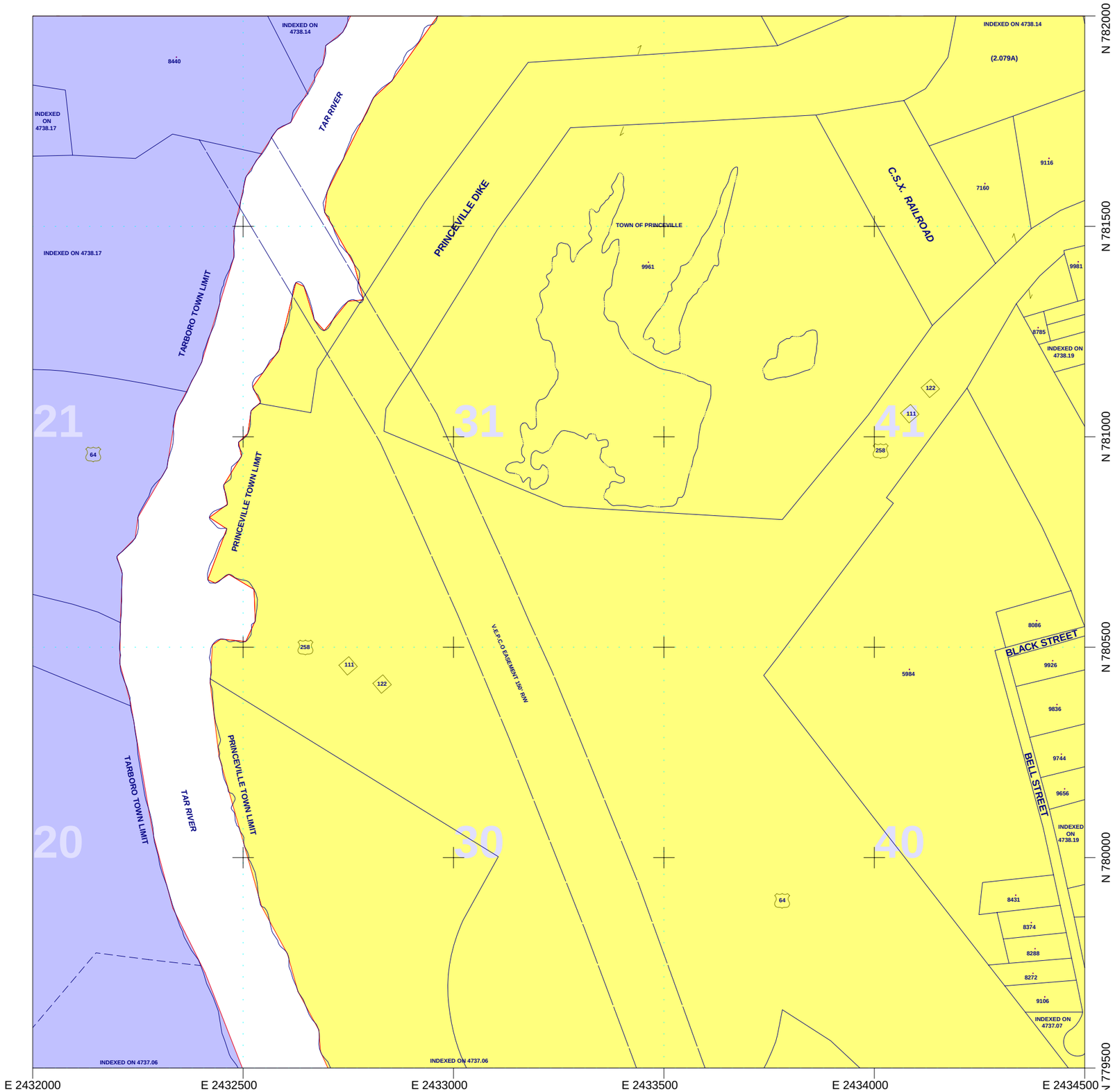

PROPERTY MAP

OF

EDGECOMBE COUNTY

NORTH CAROLINA

4738.18

Scale : 1 Inch = 250 Feet.

THIS MAP IS PREPARED FOR THE INVENTORY OF REAL PROPERTY FOUND WITHIN THIS JURISDICTION, AND IS COMPILED FROM RECORDED DEEDS, PLATS AND OTHER PUBLIC RECORDS AND DATA. USERS OF THIS MAP ARE HEREBY NOTIFIED THAT THE AFOREMENTIONED PUBLIC PRIMARY INFORMATION SOURCES SHOULD BE CONSULTED FOR VERIFICATION OF THE INFORMATION CONTAINED ON THIS MAP. THE COUNTY ASSUMES NO LEGAL RESPONSIBILITY FOR THE INFORMATION CONTAINED ON THIS MAP.

Printed On: 3/20/2007

N

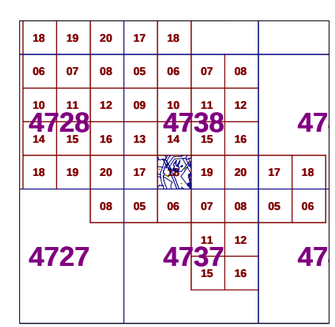

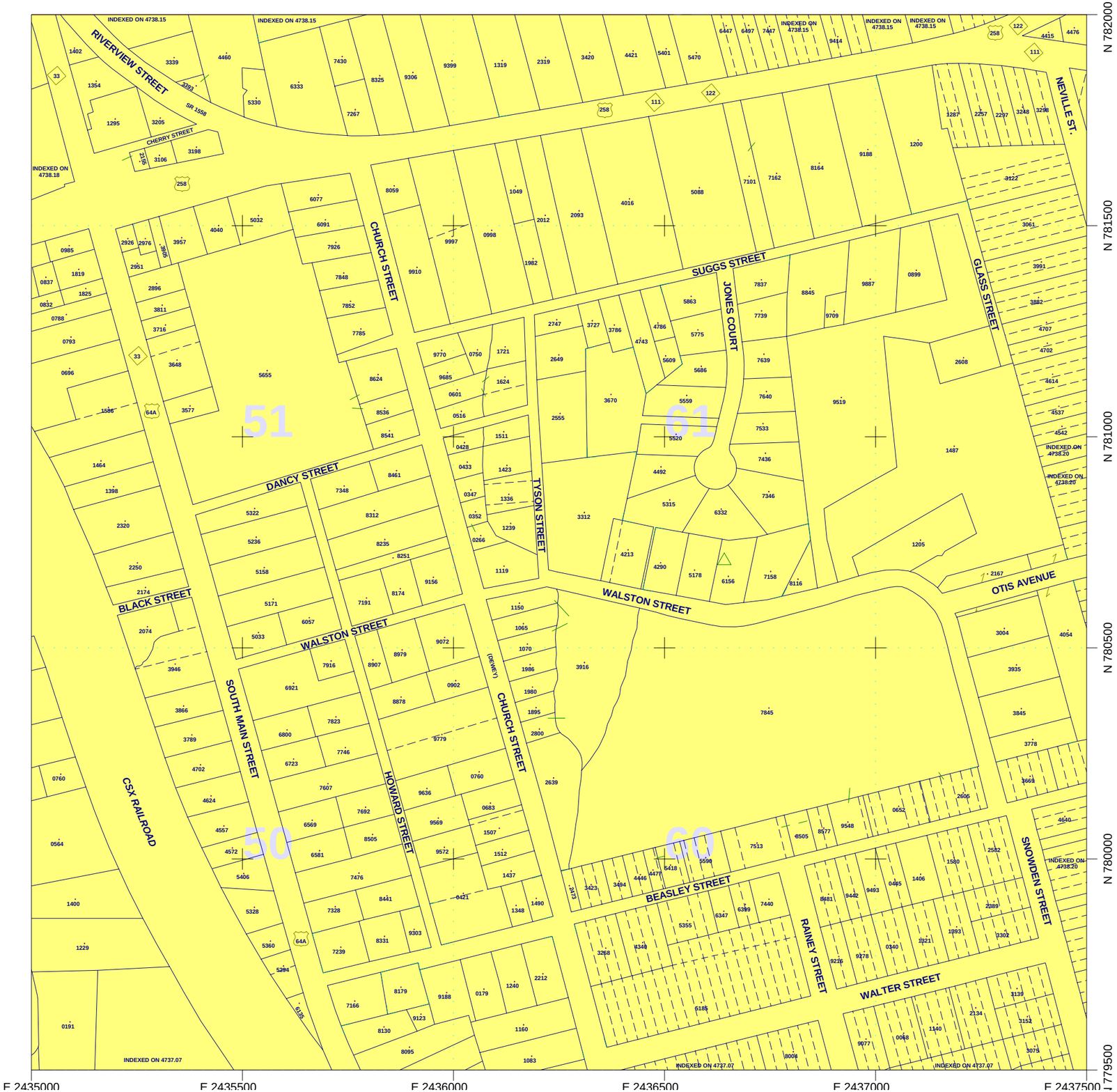

PROPERTY MAP

OF

EDGECOMBE COUNTY

NORTH CAROLINA

4738.19

Scale : 1 Inch = 250 Feet.

THIS MAP IS PREPARED FOR THE INVENTORY OF REAL PROPERTY FOUND WITHIN THIS JURISDICTION, AND IS COMPILED FROM RECORDED DEEDS, PLATS AND OTHER PUBLIC RECORDS AND DATA. USERS OF THIS MAP ARE HEREBY NOTIFIED THAT THE AFOREMENTIONED PUBLIC PRIMARY INFORMATION SOURCES SHOULD BE CONSULTED FOR VERIFICATION OF THE INFORMATION CONTAINED ON THIS MAP. THE COUNTY ASSUMES NO LEGAL RESPONSIBILITY FOR THE INFORMATION CONTAINED ON THIS MAP.

Printed On: 3/20/2007

N

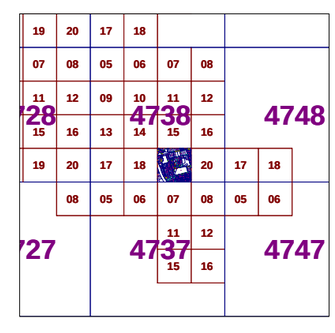

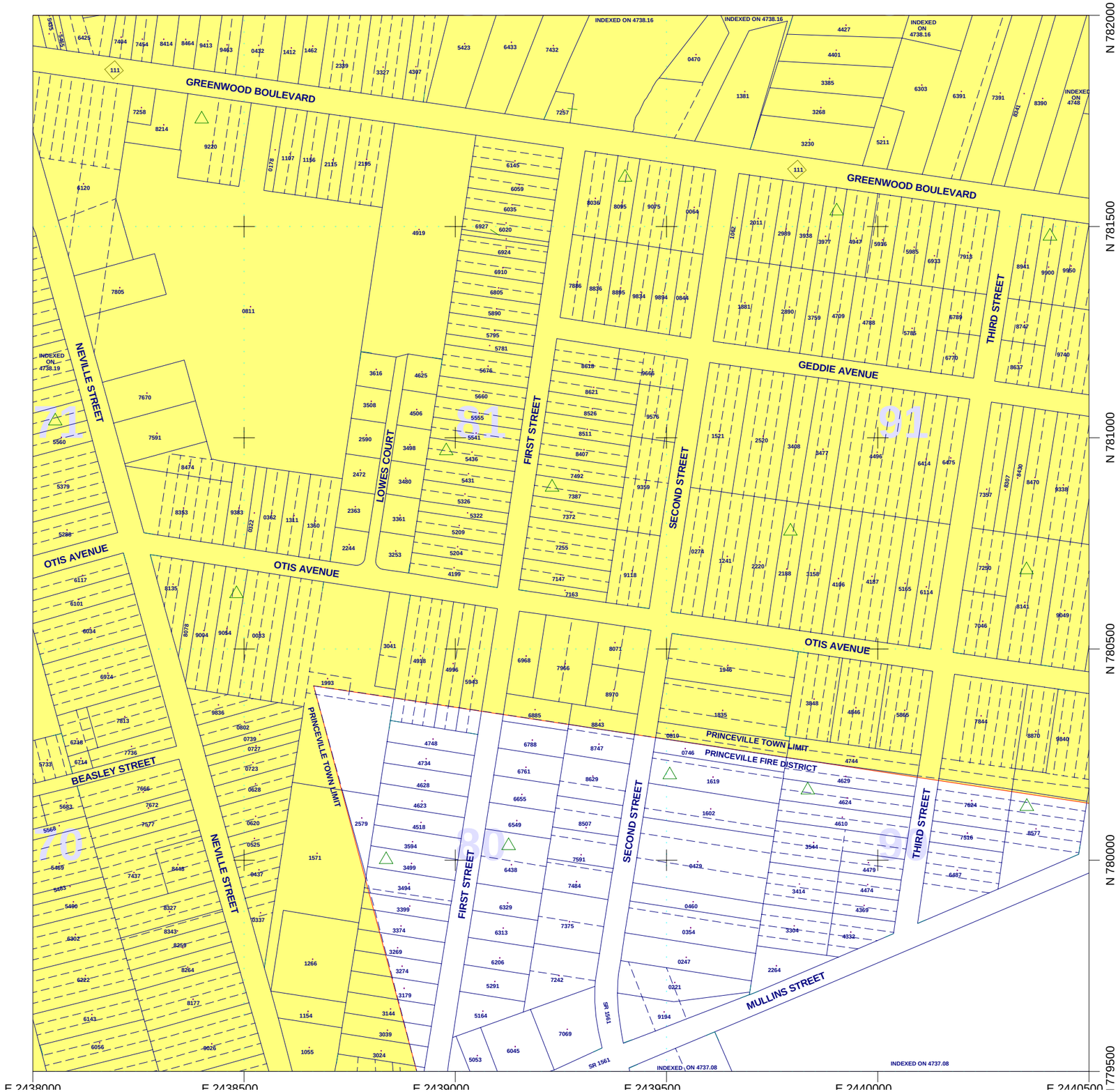

PROPERTY MAP

OF

EDGECOMBE COUNTY

NORTH CAROLINA

4738.20

Scale : 1 Inch = 250 Feet.

THIS MAP IS PREPARED FOR THE INVENTORY OF REAL PROPERTY FOUND WITHIN THIS JURISDICTION, AND IS COMPILED FROM RECORDED DEEDS, PLATS AND OTHER PUBLIC RECORDS AND DATA. USERS OF THIS MAP ARE HEREBY NOTIFIED THAT THE AFOREMENTIONED PUBLIC PRIMARY INFORMATION SOURCES SHOULD BE CONSULTED FOR VERIFICATION OF THE INFORMATION CONTAINED ON THIS MAP. THE COUNTY ASSUMES NO LEGAL RESPONSIBILITY FOR THE INFORMATION CONTAINED ON THIS MAP.

Printed On: 3/20/2007

N

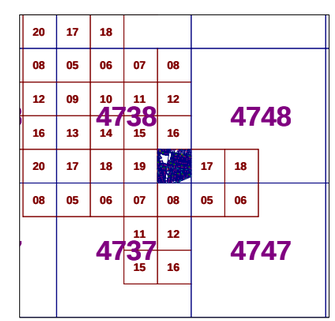

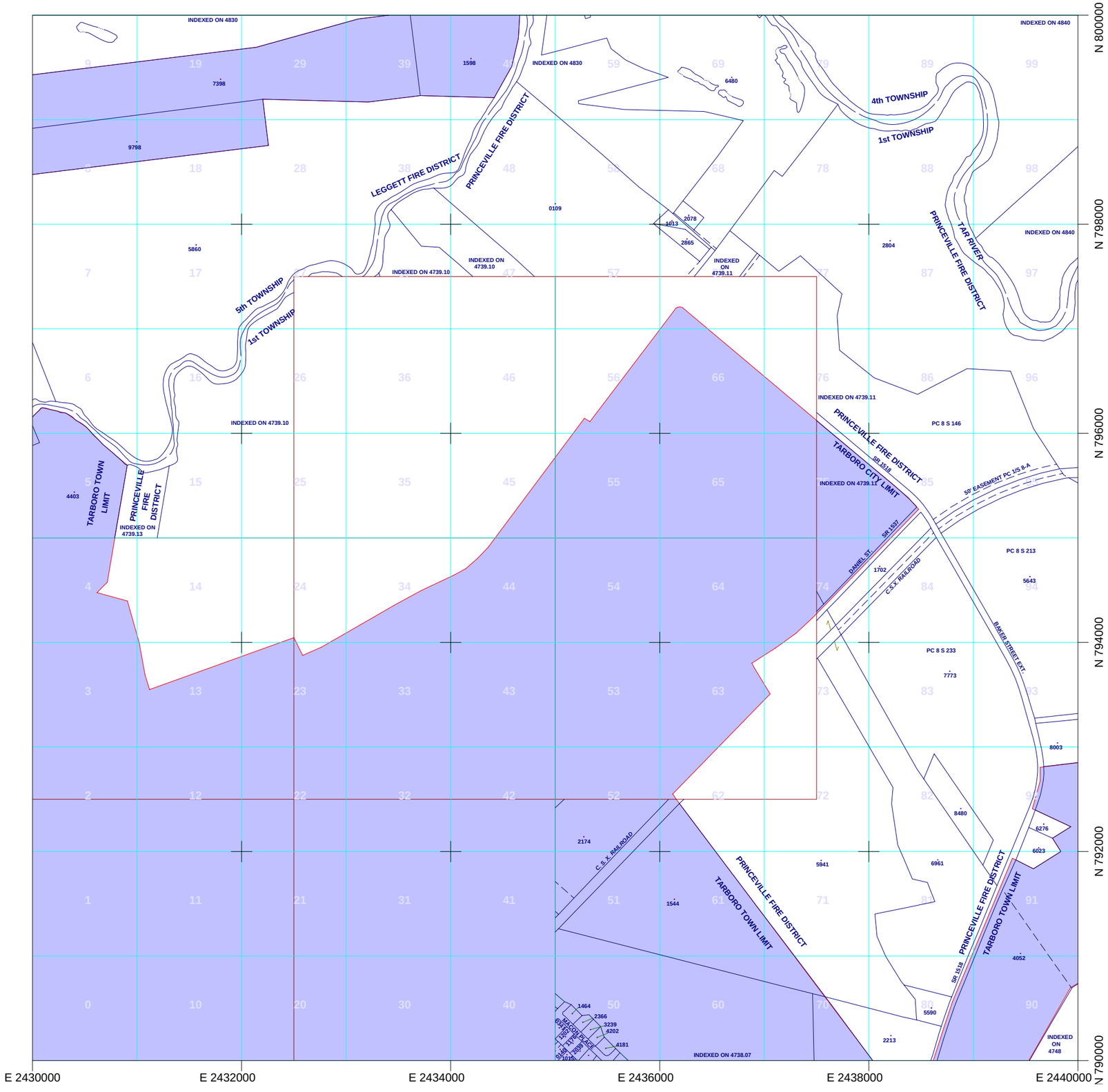

PROPERTY MAP

OF

EDGECOMBE COUNTY

NORTH CAROLINA

4739

Scale : 1 Inch = 1000 Feet.

THIS MAP IS PREPARED FOR THE INVENTORY OF REAL PROPERTY FOUND WITHIN THIS JURISDICTION, AND IS COMPILED FROM RECORDED DEEDS, PLATS AND OTHER PUBLIC RECORDS AND DATA. USERS OF THIS MAP ARE HEREBY NOTIFIED THAT THE UNDERLYING RECORDS & PRIMARY INFORMATION SOURCES SHOULD BE CONSULTED FOR VERIFICATION OF THE INFORMATION CONTAINED ON THIS MAP. THE COUNTY ASSUMES NO LEGAL RESPONSIBILITY FOR THE INFORMATION CONTAINED ON THIS MAP.

Printed On: 3/20/2007

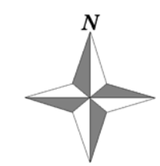

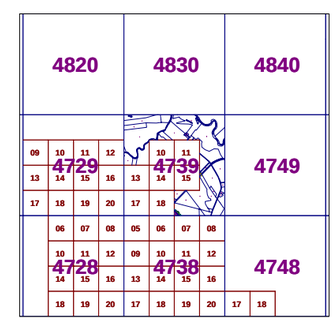



PROPERTY MAP

OF

EDGECOMBE COUNTY

NORTH CAROLINA

4739.10

Scale : 1 Inch = 250 Feet.

THIS MAP IS PREPARED FOR THE INVENTORY OF REAL PROPERTY FOUND WITHIN THIS JURISDICTION, AND IS COMPILED FROM RECORDED DEEDS, PLATS AND OTHER PUBLIC RECORDS AND DATA. USERS OF THIS MAP ARE HEREBY NOTIFIED THAT THE AFOREMENTIONED PUBLIC PRIMARY INFORMATION SOURCES SHOULD BE CONSULTED FOR VERIFICATION OF THE INFORMATION CONTAINED ON THIS MAP. THE COUNTY ASSUMES NO LEGAL RESPONSIBILITY FOR THE INFORMATION CONTAINED ON THIS MAP.

Printed On: 3/20/2007

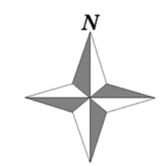

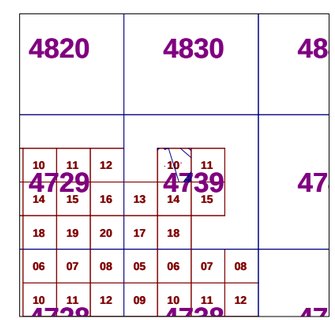

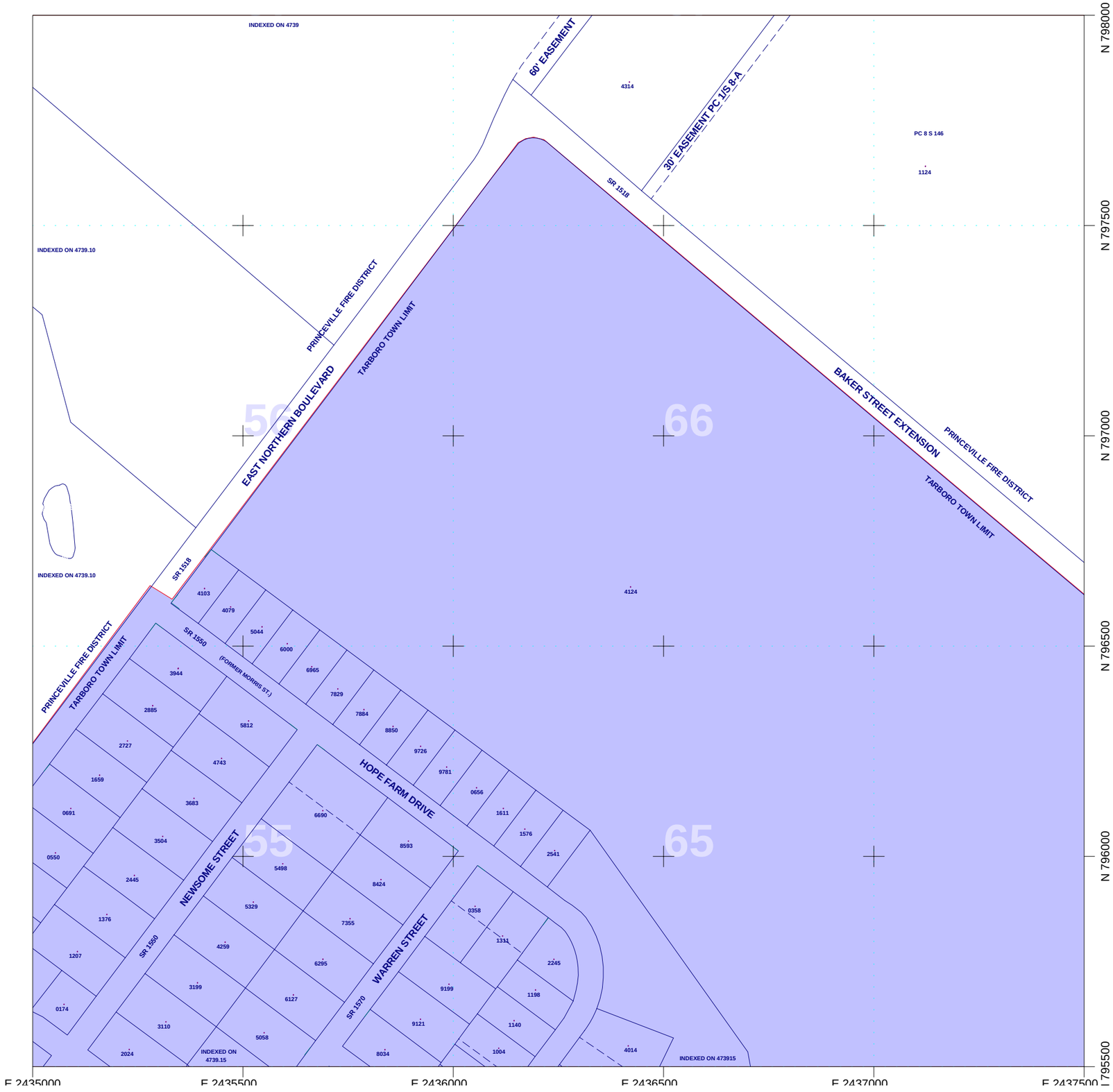

PROPERTY MAP

OF

EDGECOMBE COUNTY

NORTH CAROLINA

4739.11

Scale : 1 Inch = 250 Feet.

THIS MAP IS PREPARED FOR THE INVENTORY OF REAL PROPERTY FOUND WITHIN THIS JURISDICTION, AND IS COMPILED FROM RECORDED DEEDS, PLATS AND OTHER PUBLIC RECORDS AND DATA. USERS OF THIS MAP ARE HEREBY NOTIFIED THAT THE AFOREMENTIONED PUBLIC PRIMARY INFORMATION SOURCES SHOULD BE CONSULTED FOR VERIFICATION OF THE INFORMATION CONTAINED ON THIS MAP. THE COUNTY ASSUMES NO LEGAL RESPONSIBILITY FOR THE INFORMATION CONTAINED ON THIS MAP.

Printed On: 3/20/2007

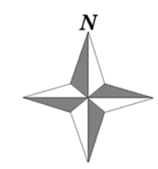

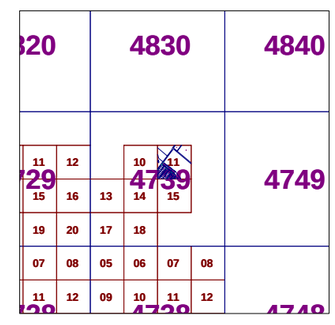

PROPERTY MAP

OF

EDGECOMBE COUNTY

NORTH CAROLINA

4739.13

Scale : 1 Inch = 250 Feet.

THIS MAP IS PREPARED FOR THE INVENTORY OF REAL PROPERTY FOUND WITHIN THIS JURISDICTION, AND IS COMPILED FROM RECORDED DEEDS, PLATS AND OTHER PUBLIC RECORDS AND DATA. USERS OF THIS MAP ARE HEREBY NOTIFIED THAT THE AFOREMENTIONED PUBLIC PRIMARY INFORMATION SOURCES SHOULD BE CONSULTED FOR VERIFICATION OF THE INFORMATION CONTAINED ON THIS MAP. THE COUNTY ASSUMES NO LEGAL RESPONSIBILITY FOR THE INFORMATION CONTAINED ON THIS MAP.

Printed On: 3/20/2007

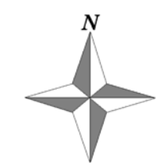

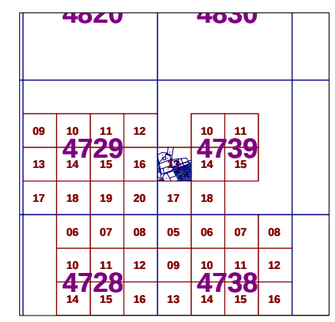

PROPERTY MAP

OF

EDGECOMBE COUNTY

NORTH CAROLINA

4739.14

Scale : 1 Inch = 250 Feet.

THIS MAP IS PREPARED FOR THE INVENTORY OF REAL PROPERTY FOUND WITHIN THIS JURISDICTION, AND IS COMPILED FROM RECORDED DEEDS, PLATS AND OTHER PUBLIC RECORDS AND DATA. USERS OF THIS MAP ARE HEREBY NOTIFIED THAT THE AFOREMENTIONED PUBLIC PRIMARY INFORMATION SOURCES SHOULD BE CONSULTED FOR VERIFICATION OF THE INFORMATION CONTAINED ON THIS MAP. THE COUNTY ASSUMES NO LEGAL RESPONSIBILITY FOR THE INFORMATION CONTAINED ON THIS MAP.

Printed On: 3/20/2007

N

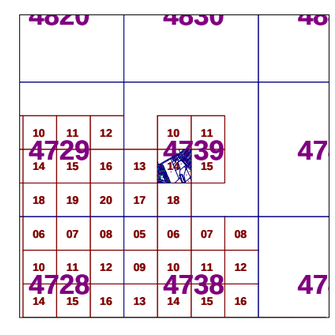

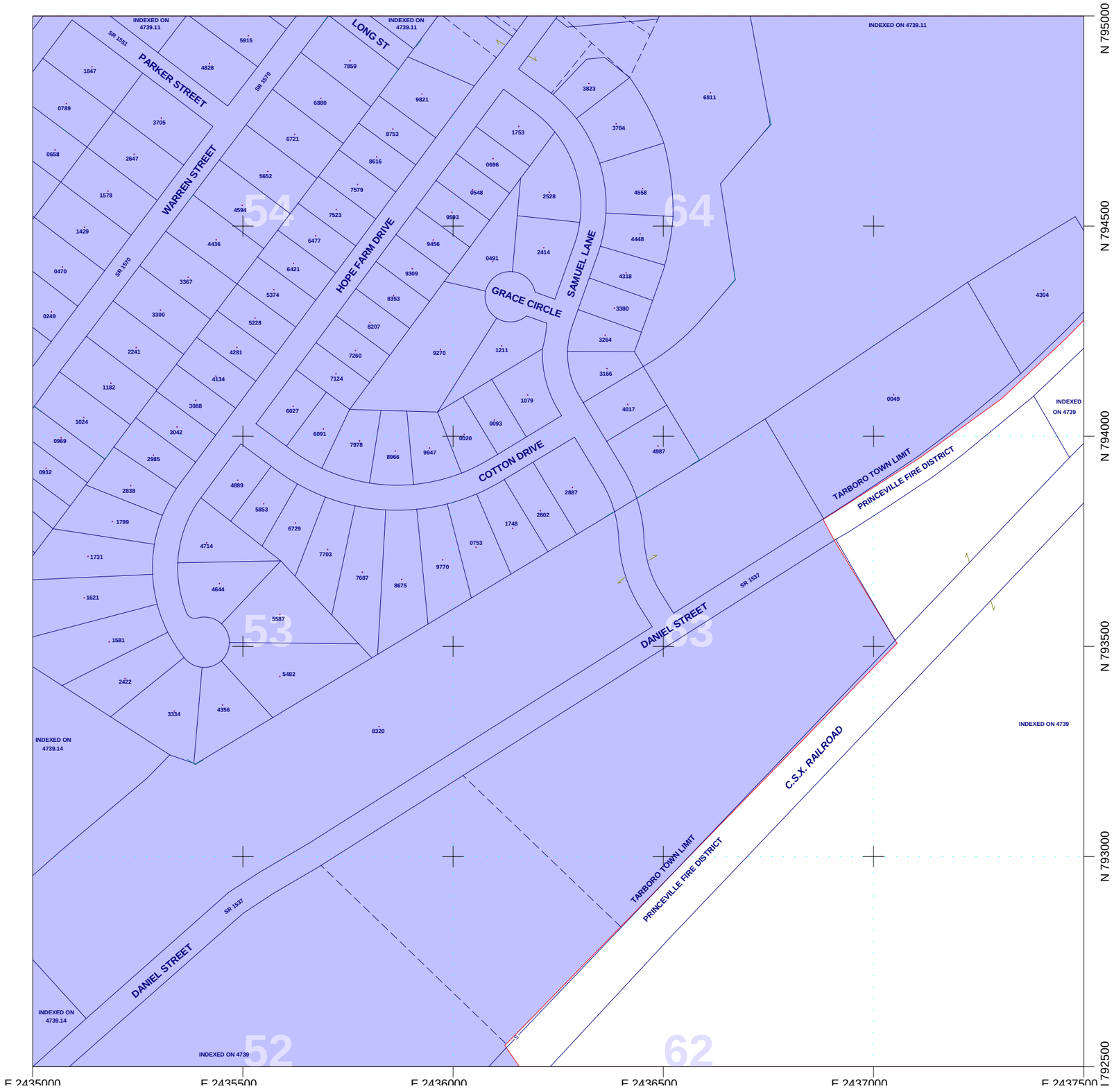

PROPERTY MAP

OF

EDGECOMBE COUNTY

NORTH CAROLINA

4739.15

Scale : 1 Inch = 250 Feet.

THIS MAP IS PREPARED FOR THE INVENTORY OF REAL PROPERTY FOUND WITHIN THIS JURISDICTION, AND IS COMPILED FROM RECORDED DEEDS, PLATS AND OTHER PUBLIC RECORDS AND DATA. USERS OF THIS MAP ARE HEREBY NOTIFIED THAT THE AFOREMENTIONED PUBLIC PRIMARY INFORMATION SOURCES SHOULD BE CONSULTED FOR VERIFICATION OF THE INFORMATION CONTAINED ON THIS MAP. THE COUNTY ASSUMES NO LEGAL RESPONSIBILITY FOR THE INFORMATION CONTAINED ON THIS MAP.

Printed On: 3/20/2007

N

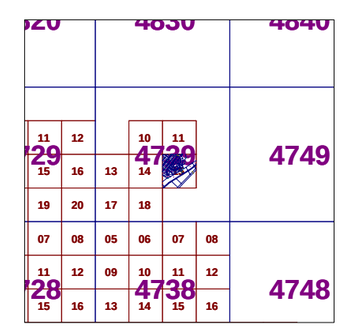

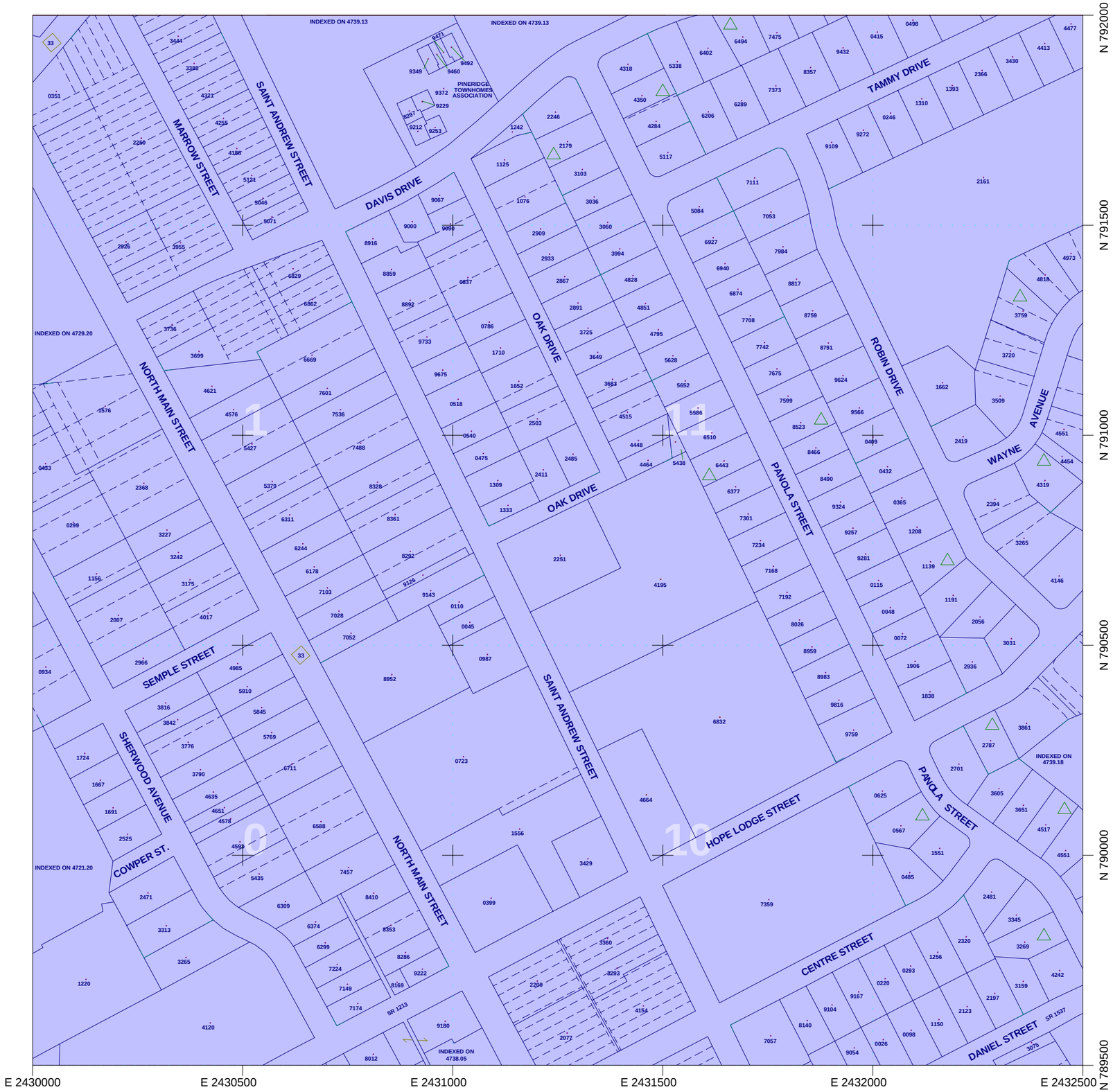

PROPERTY MAP

OF

EDGECOMBE COUNTY

NORTH CAROLINA

4739.17

Scale : 1 Inch = 250 Feet.

THIS MAP IS PREPARED FOR THE INVENTORY OF REAL PROPERTY FOUND WITHIN THIS JURISDICTION, AND IS COMPILED FROM RECORDED DEEDS, PLATS AND OTHER PUBLIC RECORDS AND DATA. USERS OF THIS MAP ARE HEREBY NOTIFIED THAT THE AFOREMENTIONED PUBLIC PRIMARY INFORMATION SOURCES SHOULD BE CONSULTED FOR VERIFICATION OF THE INFORMATION CONTAINED ON THIS MAP. THE COUNTY ASSUMES NO LEGAL RESPONSIBILITY FOR THE INFORMATION CONTAINED ON THIS MAP.

Printed On: 3/20/2007

N

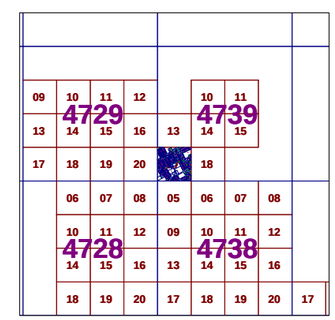

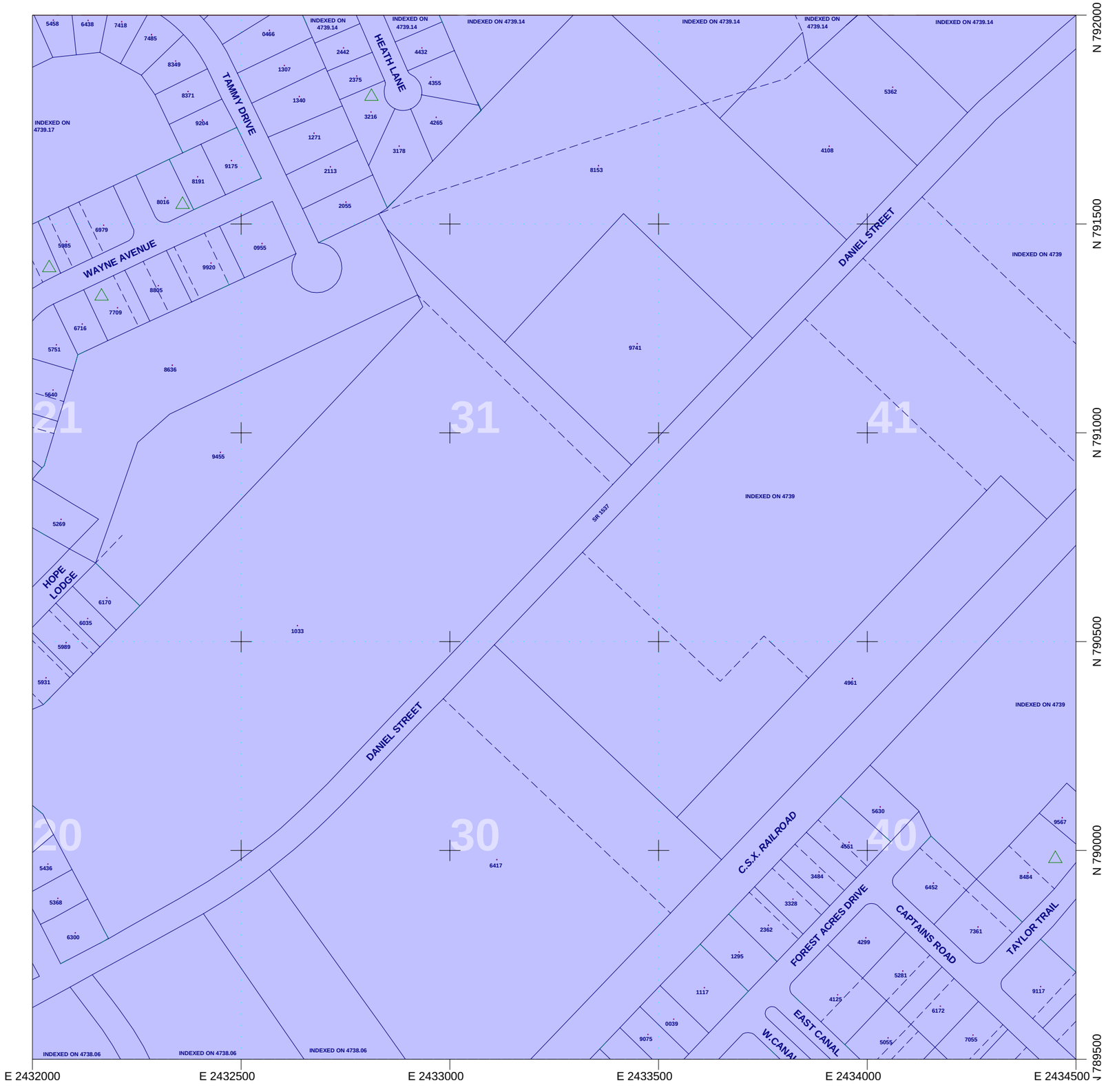

PROPERTY MAP

OF

EDGECOMBE COUNTY

NORTH CAROLINA

4739.18

Scale : 1 Inch = 250 Feet.

THIS MAP IS PREPARED FOR THE INVENTORY OF REAL PROPERTY FOUND WITHIN THIS JURISDICTION, AND IS COMPILED FROM DECORDED DEEDS, PLATS AND OTHER PUBLIC RECORDS AND DATA. USERS OF THIS MAP ARE HEREBY NOTIFIED THAT THE AFOREMENTIONED PUBLIC PRIMARY INFORMATION SOURCES SHOULD BE CONSULTED FOR VERIFICATION OF THE INFORMATION CONTAINED ON THIS MAP. THE COUNTY ASSUMES NO LEGAL RESPONSIBILITY FOR THE INFORMATION CONTAINED ON THIS MAP.

Printed On: 3/20/2007

N

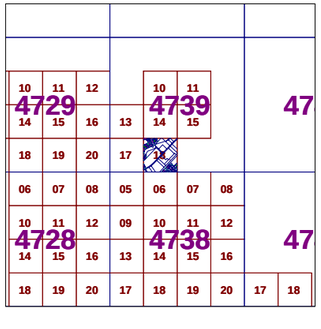



PROPERTY MAP

OF

EDGECOMBE COUNTY

NORTH CAROLINA

4743

Scale : 1 Inch = 1000 Feet.

THIS MAP IS PREPARED FOR THE INVENTORY OF REAL PROPERTY FOUND WITHIN THIS JURISDICTION, AND IS COMPILED FROM RECORDED DEEDS, PLATS AND OTHER PUBLIC RECORDS AND DATA. USERS OF THIS MAP ARE HEREBY NOTIFIED THAT THE AFOREMENTIONED PUBLIC PRIMARY INFORMATION SOURCES SHOULD BE CONSULTED FOR VERIFICATION OF THE INFORMATION CONTAINED ON THIS MAP. THE COUNTY ASSUMES NO LEGAL RESPONSIBILITY FOR THE INFORMATION CONTAINED ON THIS MAP.

Printed On: 3/20/2007

N

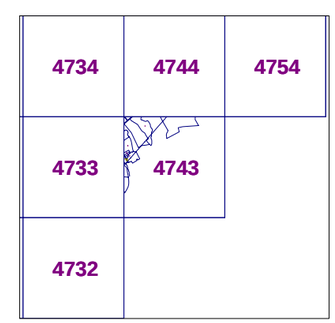

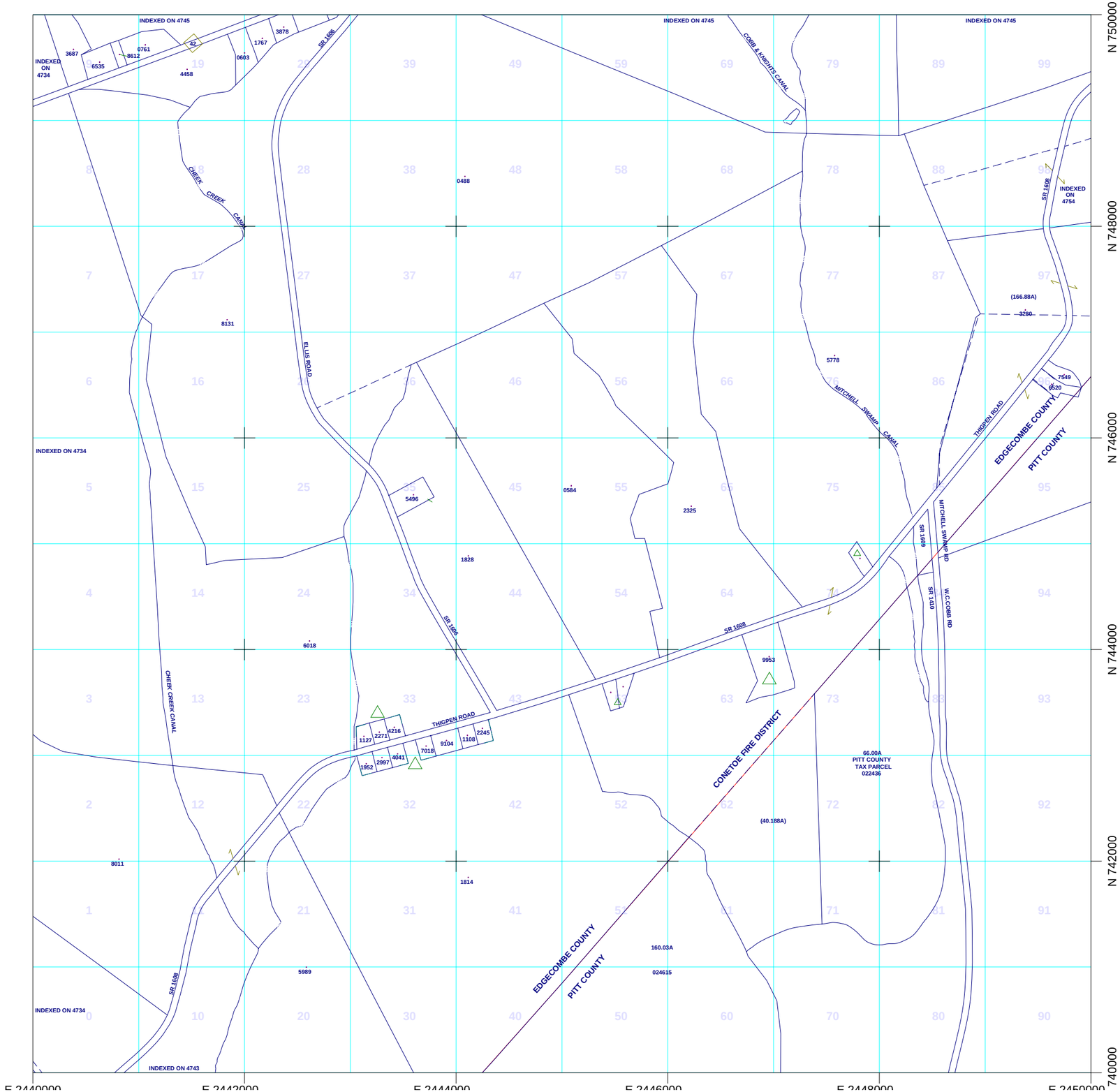

PROPERTY MAP

OF

EDGECOMBE COUNTY

NORTH CAROLINA

4744

Scale : 1 Inch = 1000 Feet.

THIS MAP IS PREPARED FOR THE INVENTORY OF REAL PROPERTY FOUND WITHIN THIS JURISDICTION, AND IS COMPILED FROM RECORDED DEEDS, PLATS AND OTHER PUBLIC RECORDS AND DATA. USERS OF THIS MAP ARE HEREBY NOTIFIED THAT THE AFOREMENTIONED PUBLIC PRIMARY INFORMATION SOURCES SHOULD BE CONSULTED FOR VERIFICATION OF THE INFORMATION CONTAINED ON THIS MAP. THE COUNTY ASSUMES NO LEGAL RESPONSIBILITY FOR THE INFORMATION CONTAINED ON THIS MAP.

Printed On: 3/20/2007

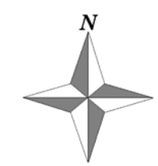

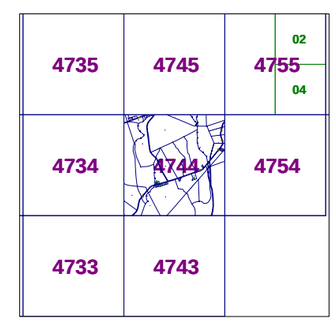

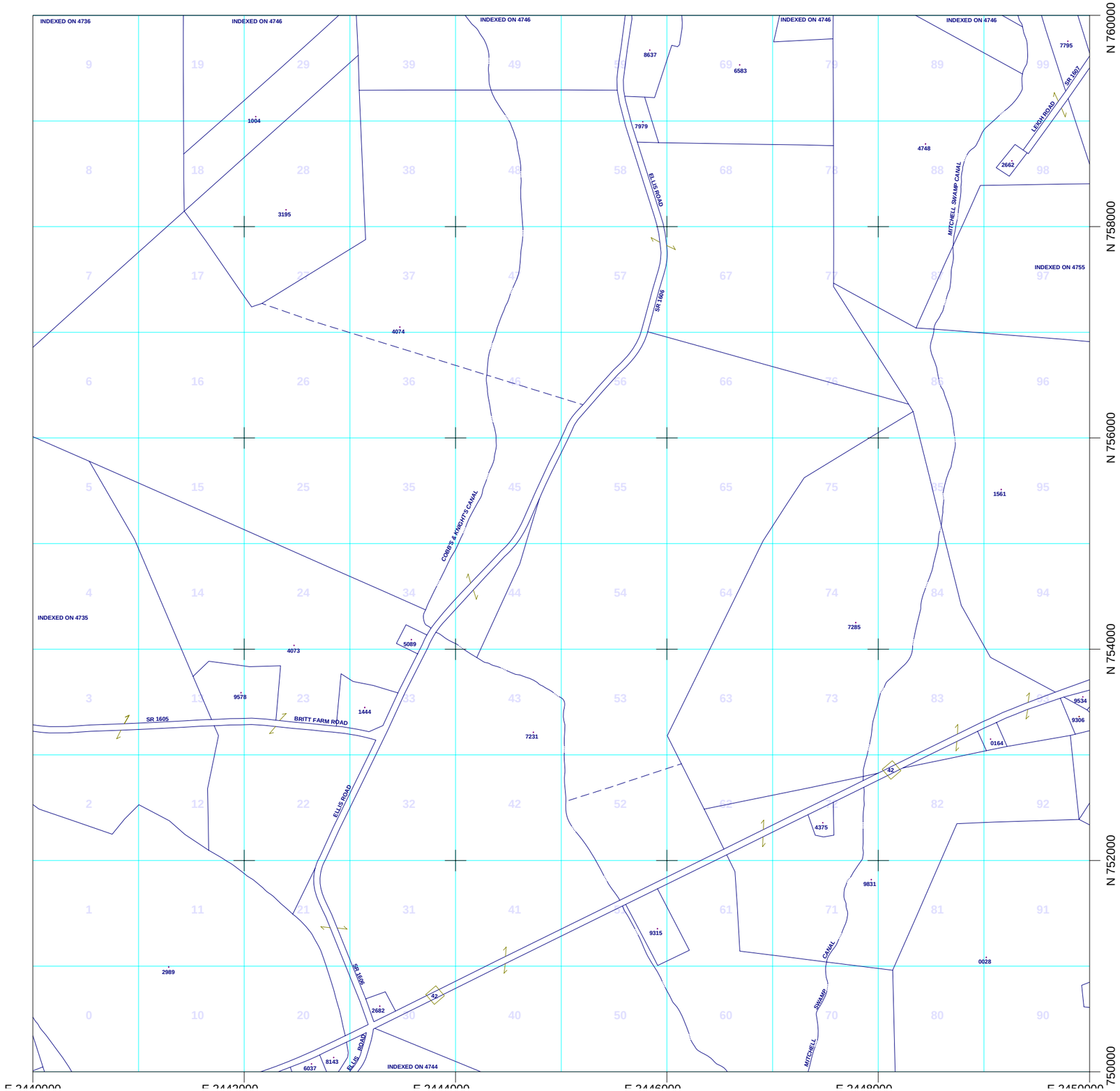

PROPERTY MAP

OF

EDGECOMBE COUNTY

NORTH CAROLINA

4745

Scale : 1 Inch = 1000 Feet.

THIS MAP IS PREPARED FOR THE INVENTORY OF REAL PROPERTY FOUND WITHIN THIS JURISDICTION, AND IS COMPILED FROM RECORDED DEEDS, PLATS AND OTHER PUBLIC RECORDS AND DATA. USERS OF THIS MAP ARE HEREBY NOTIFIED THAT THE AFOREMENTIONED PUBLIC PRIMARY INFORMATION SOURCES SHOULD BE CONSULTED FOR VERIFICATION OF THE INFORMATION CONTAINED ON THIS MAP. THE COUNTY ASSUMES NO LEGAL RESPONSIBILITY FOR THE INFORMATION CONTAINED ON THIS MAP.

Printed On: 3/20/2007

N

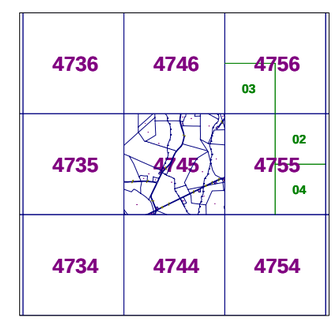

PROPERTY MAP

OF

EDGECOMBE COUNTY

NORTH CAROLINA

4746

Scale : 1 Inch = 1000 Feet.

THIS MAP IS PREPARED FOR THE INVENTORY OF REAL PROPERTY FOUND WITHIN THIS JURISDICTION, AND IS COMPILED FROM RECORDED DEEDS, PLATS AND OTHER DATA OF VARIOUS TYPES AND DATES. USERS ARE HEREBY NOTIFIED THAT THE AFOREMENTIONED PUBLIC PRIMARY INFORMATION SOURCES SHOULD BE CONSULTED FOR VERIFICATION OF THE INFORMATION CONTAINED ON THIS MAP. THE COUNTY ASSUMES NO LEGAL RESPONSIBILITY FOR THE INFORMATION CONTAINED ON THIS MAP.

Printed On: 3/20/2007

N

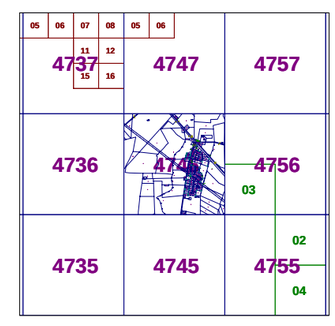

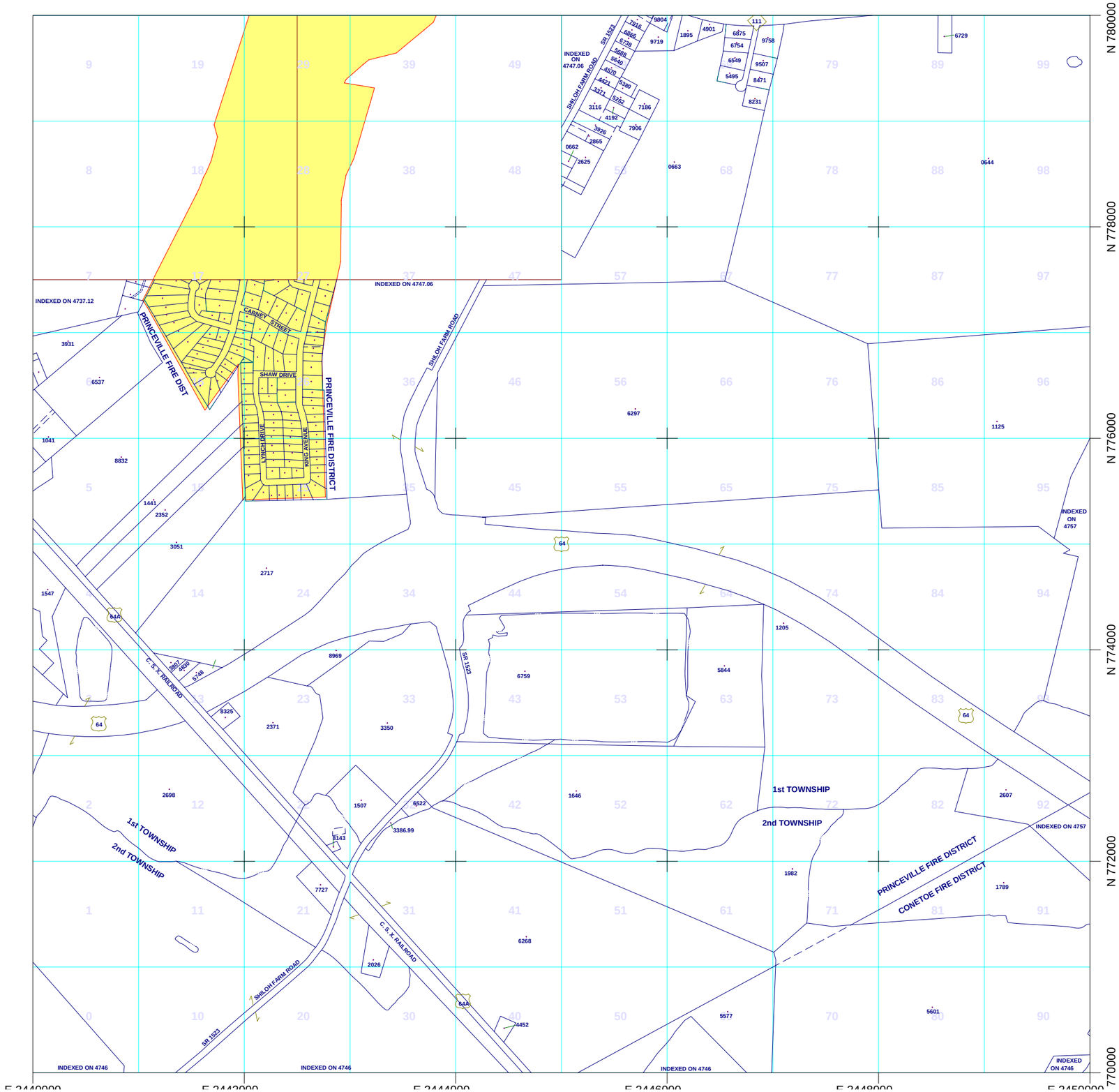

PROPERTY MAP

OF

EDGECOMBE COUNTY

NORTH CAROLINA

4747

Scale : 1 Inch = 1000 Feet.

THIS MAP IS PREPARED FOR THE INVENTORY OF REAL PROPERTY FOUND WITHIN THIS JURISDICTION, AND IS COMPILED FROM RECORDED DEEDS, PLATS AND OTHER PUBLIC RECORDS AND DATA. USERS OF THIS MAP ARE HEREBY NOTIFIED THAT THE AFOREMENTIONED PUBLIC PRIMARY INFORMATION SOURCES SHOULD BE CONSULTED FOR VERIFICATION OF THE INFORMATION CONTAINED ON THIS MAP. THE COUNTY ASSUMES NO LEGAL RESPONSIBILITY FOR THE INFORMATION CONTAINED ON THIS MAP.

Printed On: 3/20/2007

N

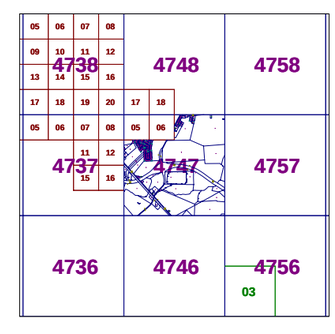

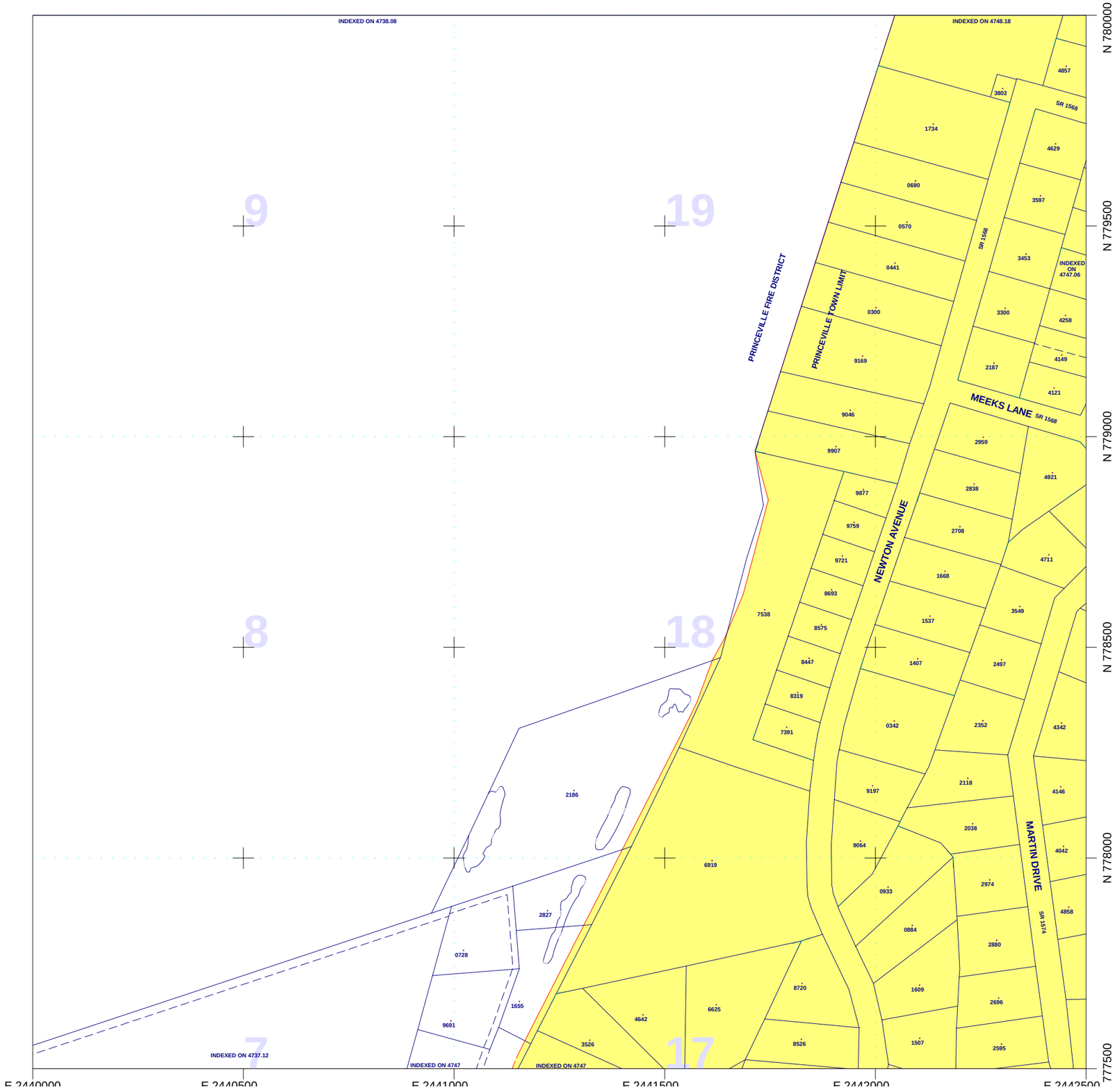

PROPERTY MAP

OF

EDGECOMBE COUNTY

NORTH CAROLINA

4747.05

Scale : 1 Inch = 250 Feet.

THIS MAP IS PREPARED FOR THE INVENTORY OF REAL PROPERTY FOUND WITHIN THIS JURISDICTION, AND IS COMPILED FROM RECORDED DEEDS, PLATS AND OTHER PUBLIC RECORDS AND DATA. USERS OF THIS MAP ARE HEREBY NOTIFIED THAT THE AFOREMENTIONED PUBLIC PRIMARY INFORMATION SOURCES SHOULD BE CONSULTED FOR VERIFICATION OF THE INFORMATION CONTAINED ON THIS MAP. THE COUNTY ASSUMES NO LEGAL RESPONSIBILITY FOR THE INFORMATION CONTAINED ON THIS MAP.

Printed On: 3/20/2007

N

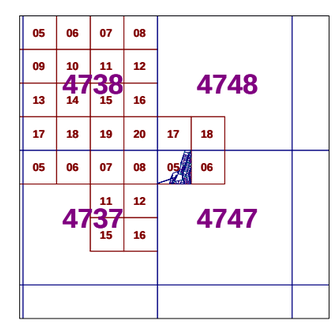

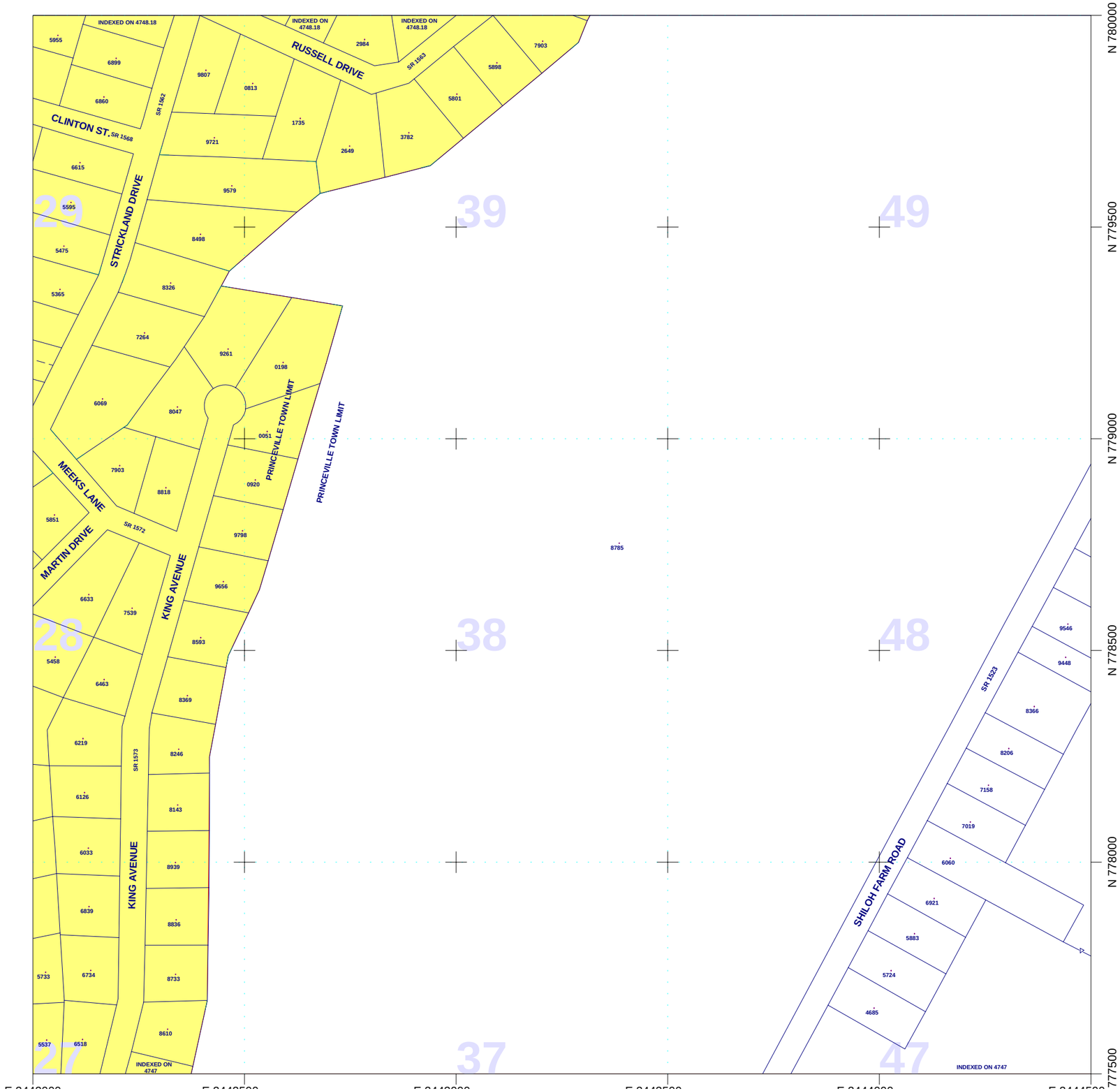

PROPERTY MAP

OF

EDGECOMBE COUNTY

NORTH CAROLINA

4747.06

Scale : 1 Inch = 250 Feet.

THIS MAP IS PREPARED FOR THE INVENTORY OF REAL PROPERTY FOUND WITHIN THIS JURISDICTION, AND IS COMPILED FROM RECORDED DEEDS, PLATS AND OTHER PUBLIC RECORDS AND DATA. USERS OF THIS MAP ARE HEREBY NOTIFIED THAT THE AFOREMENTIONED PUBLIC PRIMARY INFORMATION SOURCES SHOULD BE CONSULTED FOR VERIFICATION OF THE INFORMATION CONTAINED ON THIS MAP. THE COUNTY ASSUMES NO LEGAL RESPONSIBILITY FOR THE INFORMATION CONTAINED ON THIS MAP.

Printed On: 3/20/2007

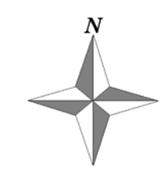

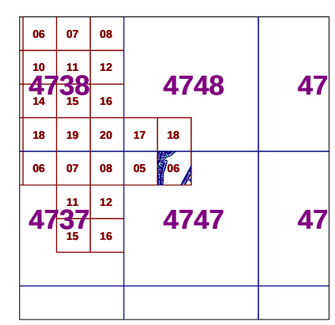

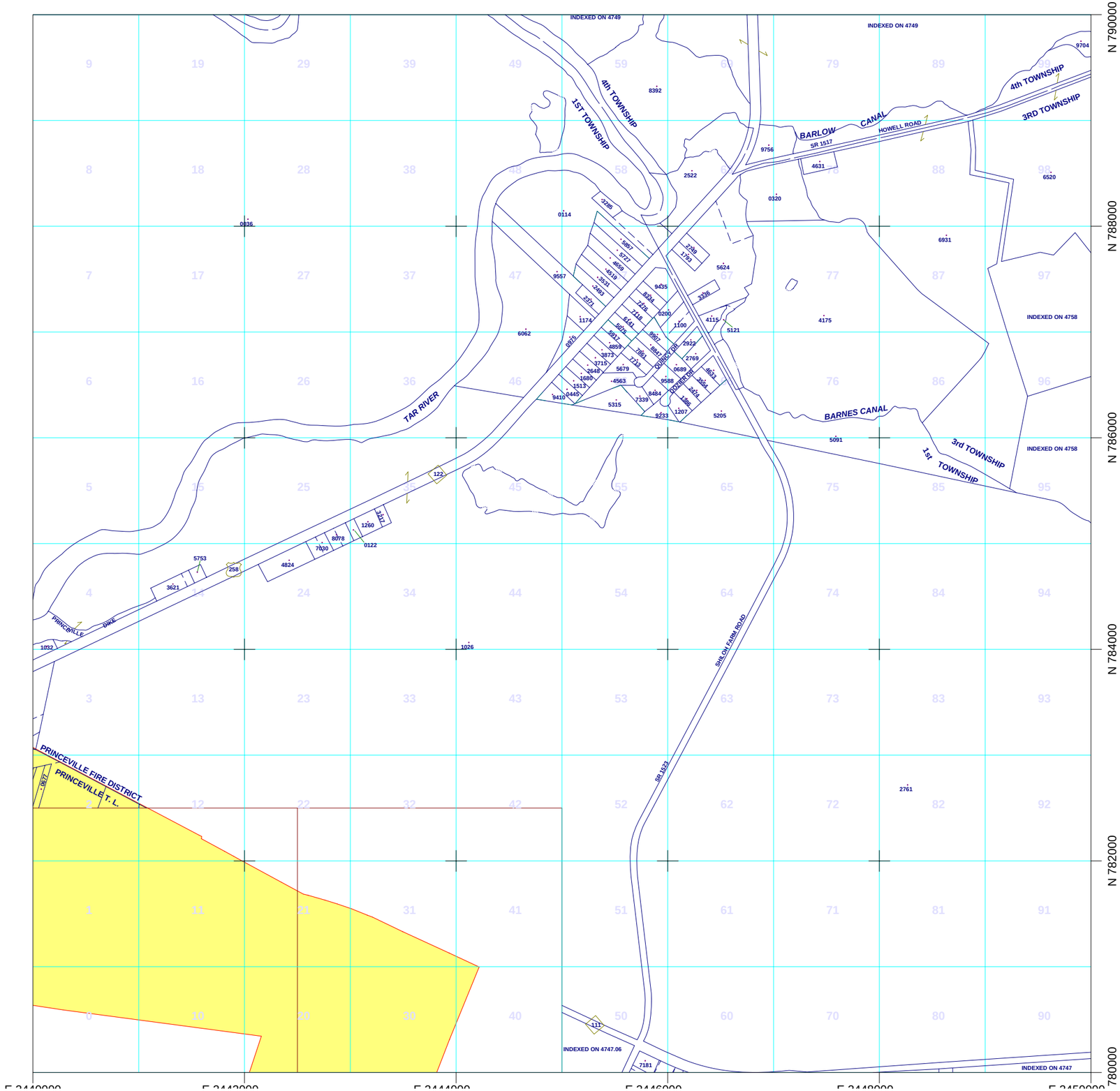

PROPERTY MAP

OF

EDGECOMBE COUNTY

NORTH CAROLINA

4748

Scale : 1 Inch = 1000 Feet.

THIS MAP IS PREPARED FOR THE INVENTORY OF REAL PROPERTY FOUND WITHIN THIS JURISDICTION, AND IS COMPILED FROM RECORDED DEEDS, PLATS AND OTHER PUBLIC RECORDS AND DATA. USERS OF THIS MAP ARE HEREBY NOTIFIED THAT THE AFOREMENTIONED PUBLIC PRIMARY INFORMATION SOURCES SHOULD BE CONSULTED FOR VERIFICATION OF THE INFORMATION CONTAINED ON THIS MAP. THE COUNTY ASSUMES NO LEGAL RESPONSIBILITY FOR THE INFORMATION CONTAINED ON THIS MAP.

Printed On: 3/20/2007

N

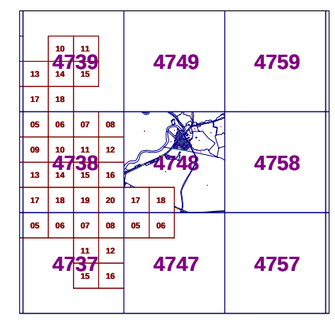

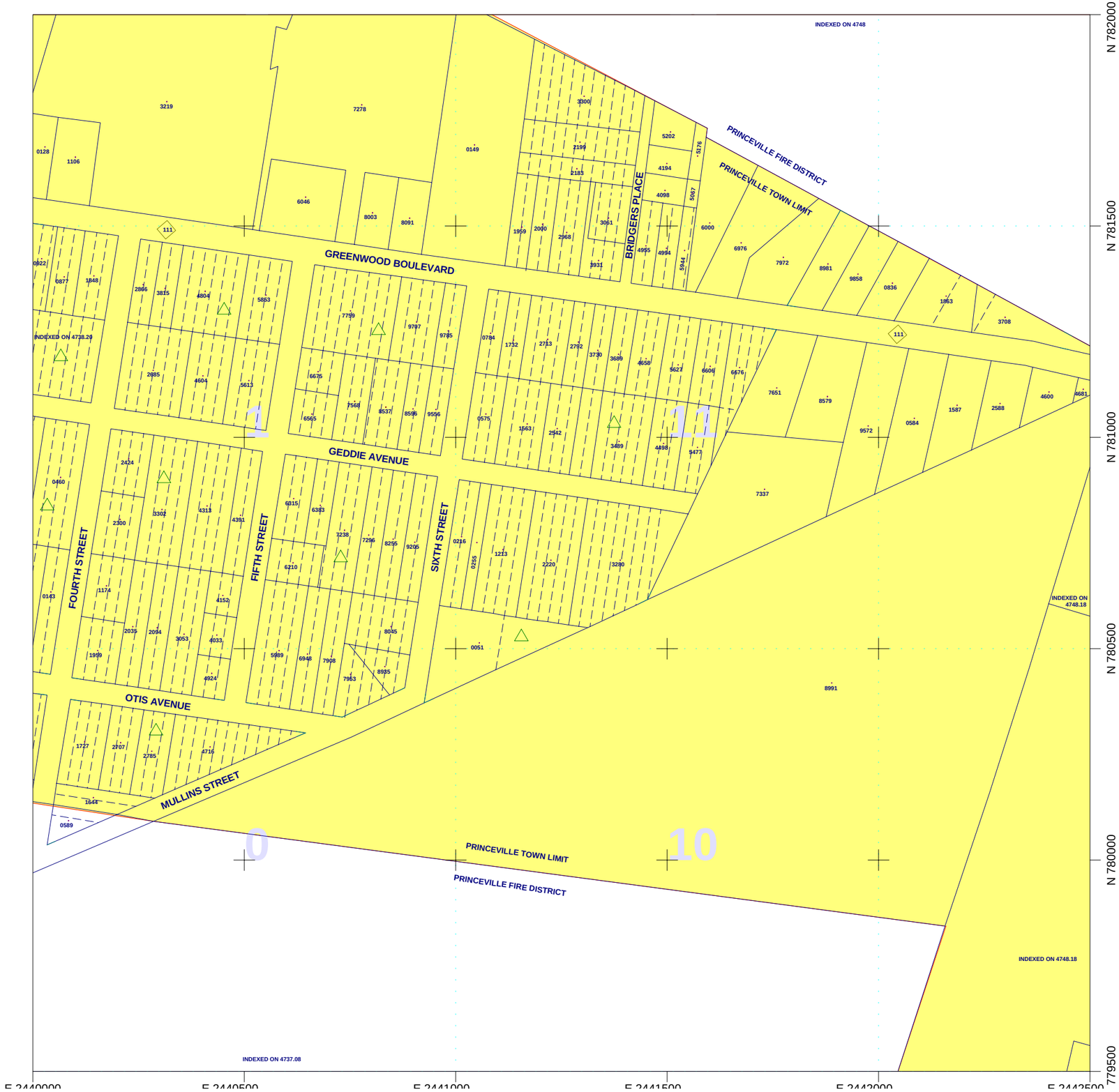

PROPERTY MAP

OF

EDGECOMBE COUNTY

NORTH CAROLINA

4748.17

Scale : 1 Inch = 250 Feet.

THIS MAP IS PREPARED FOR THE INVENTORY OF REAL PROPERTY FOUND WITHIN THIS JURISDICTION, AND IS COMPILED FROM RECORDED DEEDS, PLATS AND OTHER PUBLIC RECORDS AND DATA. USERS OF THIS MAP ARE HEREBY NOTIFIED THAT THE AFOREMENTIONED PUBLIC PRIMARY INFORMATION SOURCES SHOULD BE CONSULTED FOR VERIFICATION OF THE INFORMATION CONTAINED ON THIS MAP. THE COUNTY ASSUMES NO LEGAL RESPONSIBILITY FOR THE INFORMATION CONTAINED ON THIS MAP.

Printed On: 3/20/2007

N

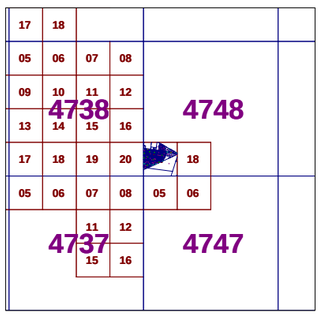

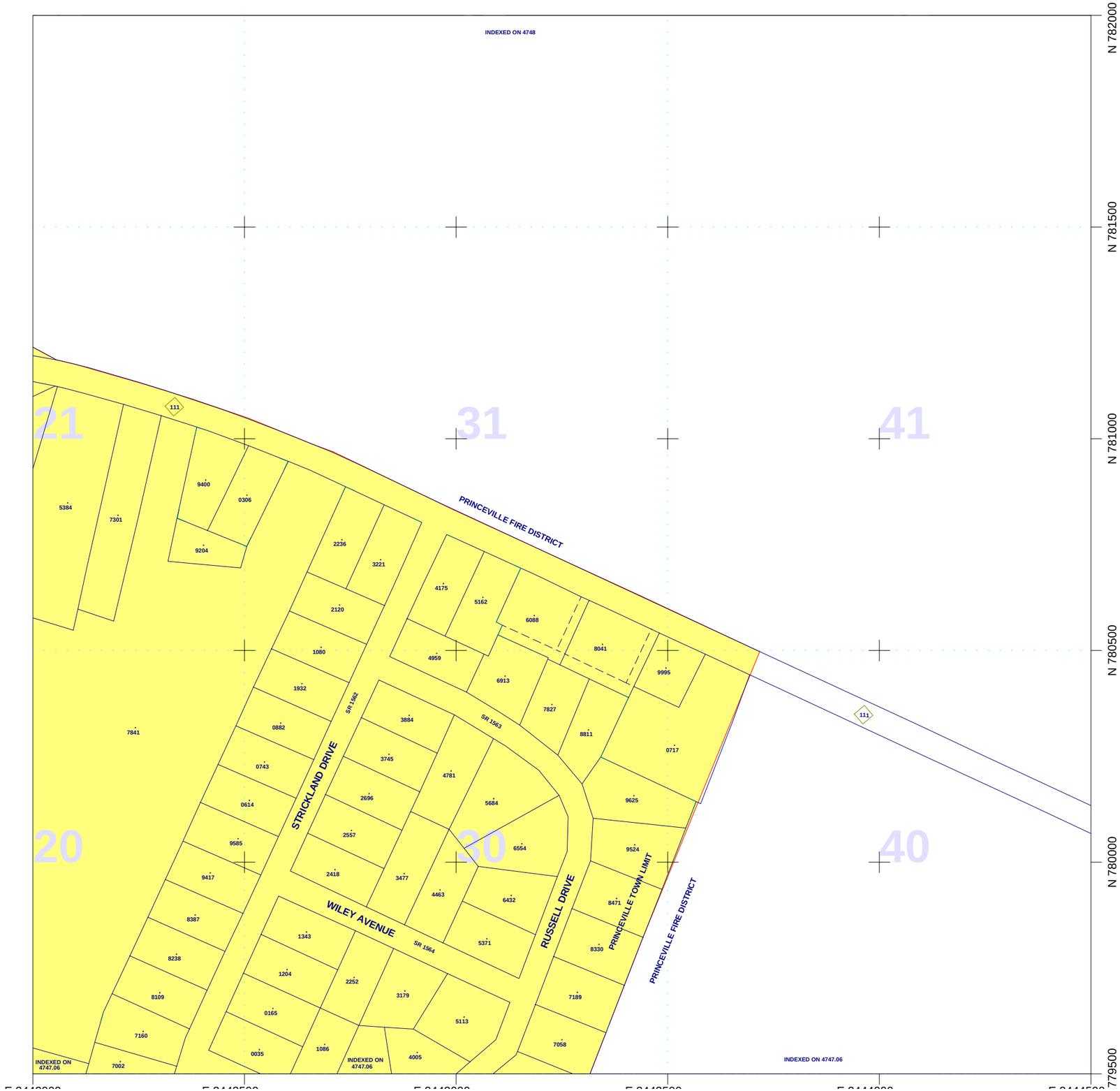

PROPERTY MAP

OF

EDGECOMBE COUNTY

NORTH CAROLINA

4748.18

Scale : 1 Inch = 250 Feet.

THIS MAP IS PREPARED FOR THE INVENTORY OF REAL PROPERTY FOUND WITHIN THIS JURISDICTION, AND IS COMPILED FROM RECORDED DEEDS, PLATS AND OTHER PUBLIC RECORDS AND DATA. USERS OF THIS MAP ARE HEREBY NOTIFIED THAT THE AFOREMENTIONED PUBLIC PRIMARY INFORMATION SOURCES SHOULD BE CONSULTED FOR VERIFICATION OF THE INFORMATION CONTAINED ON THIS MAP. THE COUNTY ASSUMES NO RESPONSIBILITY FOR THE INFORMATION CONTAINED ON THIS MAP.

Printed On: 3/20/2007

N

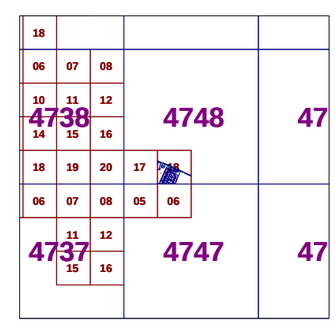

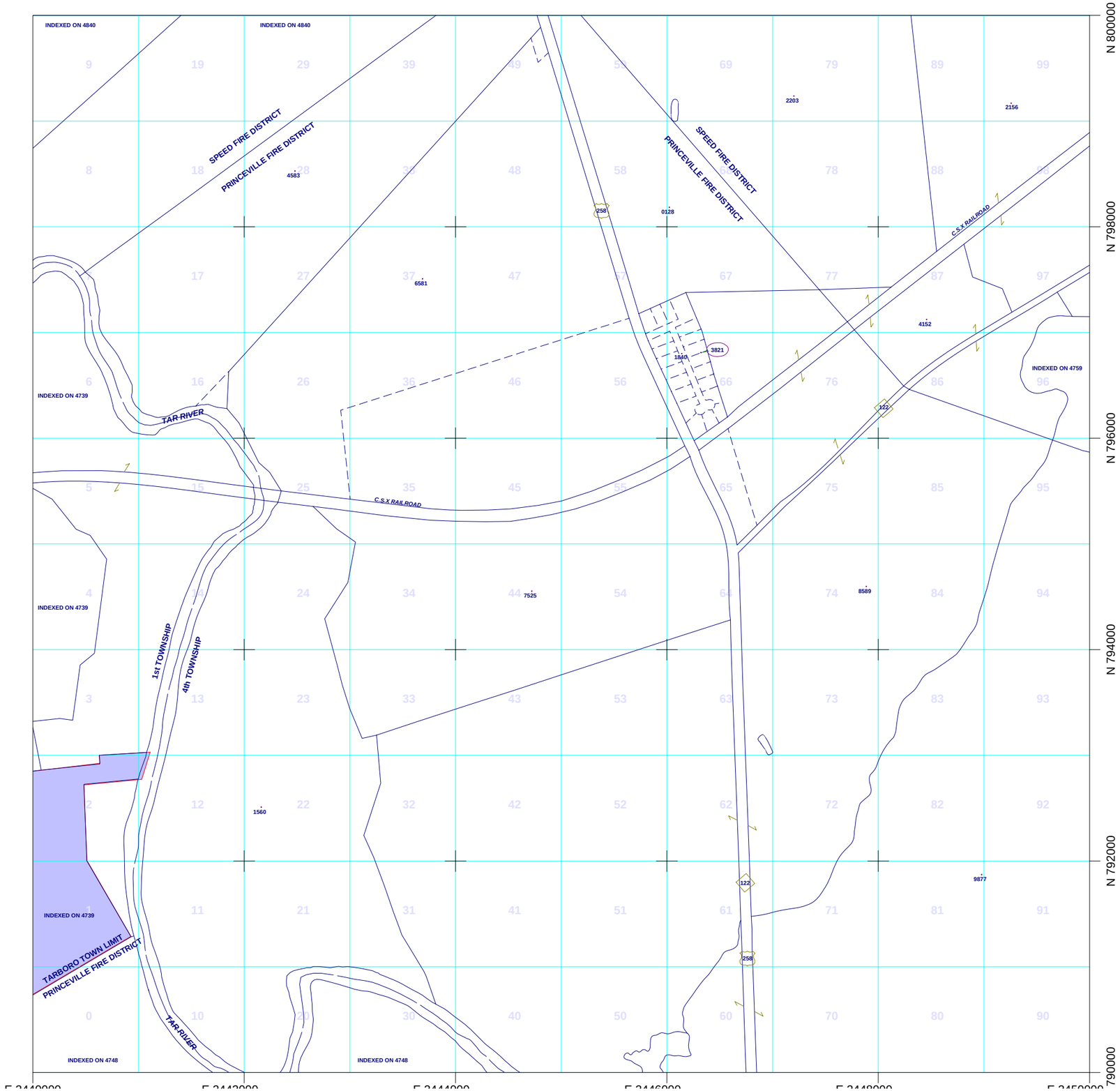

PROPERTY MAP

OF

EDGECOMBE COUNTY

NORTH CAROLINA

4749

Scale : 1 Inch = 1000 Feet.

THIS MAP IS PREPARED FOR THE INVENTORY OF REAL PROPERTY FOUND WITHIN THIS JURISDICTION, AND IS COMPILED FROM RECORDED DEEDS, PLATS AND OTHER PUBLIC RECORDS AND DATA. USERS OF THIS MAP ARE HEREBY NOTIFIED THAT THE AFOREMENTIONED PUBLIC PRIMARY INFORMATION SOURCES SHOULD BE CONSULTED FOR VERIFICATION OF THE INFORMATION CONTAINED ON THIS MAP. THE COUNTY ASSUMES NO LEGAL RESPONSIBILITY FOR THE INFORMATION CONTAINED ON THIS MAP.

Printed On: 3/20/2007

N

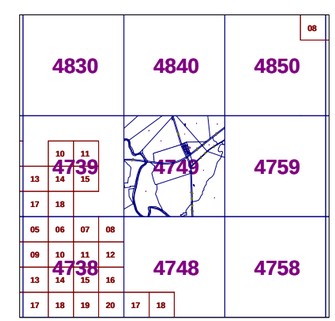

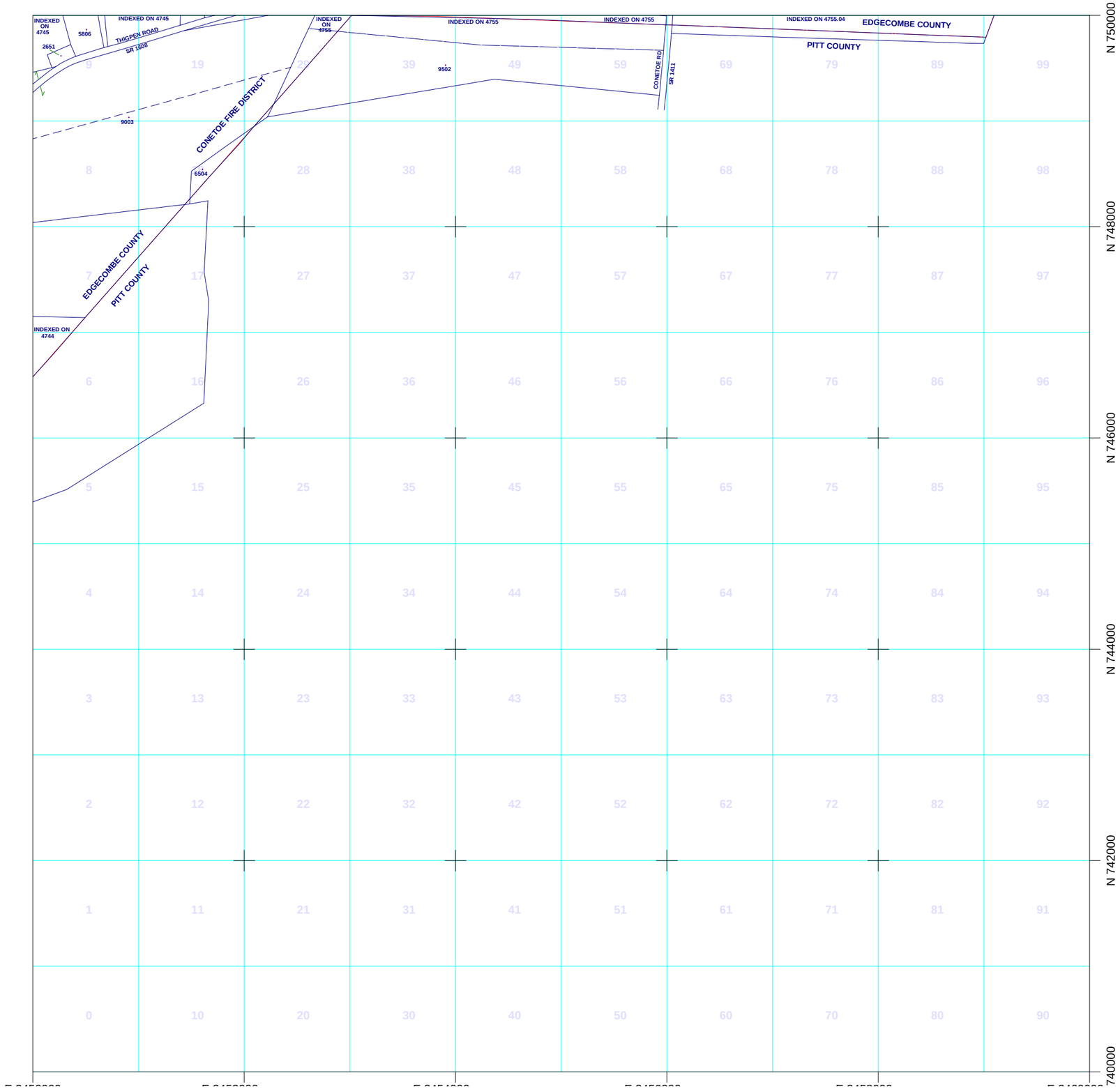

PROPERTY MAP

OF

EDGECOMBE COUNTY

NORTH CAROLINA

4754

Scale : 1 Inch = 1000 Feet.

THIS MAP IS PREPARED FOR THE INVENTORY OF REAL PROPERTY FOUND WITHIN THIS JURISDICTION, AND IS COMPILED FROM RECORDED DEEDS, PLATS AND OTHER PUBLIC RECORDS AND DATA. USERS OF THIS MAP ARE HEREBY NOTIFIED THAT THE UNDERLYING RECORDS & PRIMARY INFORMATION SOURCES SHOULD BE CONSULTED FOR VERIFICATION OF THE INFORMATION CONTAINED ON THIS MAP. THE COUNTY ASSUMES NO LEGAL RESPONSIBILITY FOR THE INFORMATION CONTAINED ON THIS MAP.

Printed On: 3/20/2007

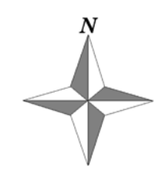

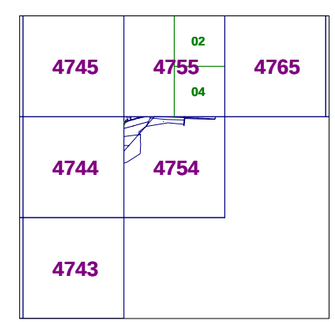

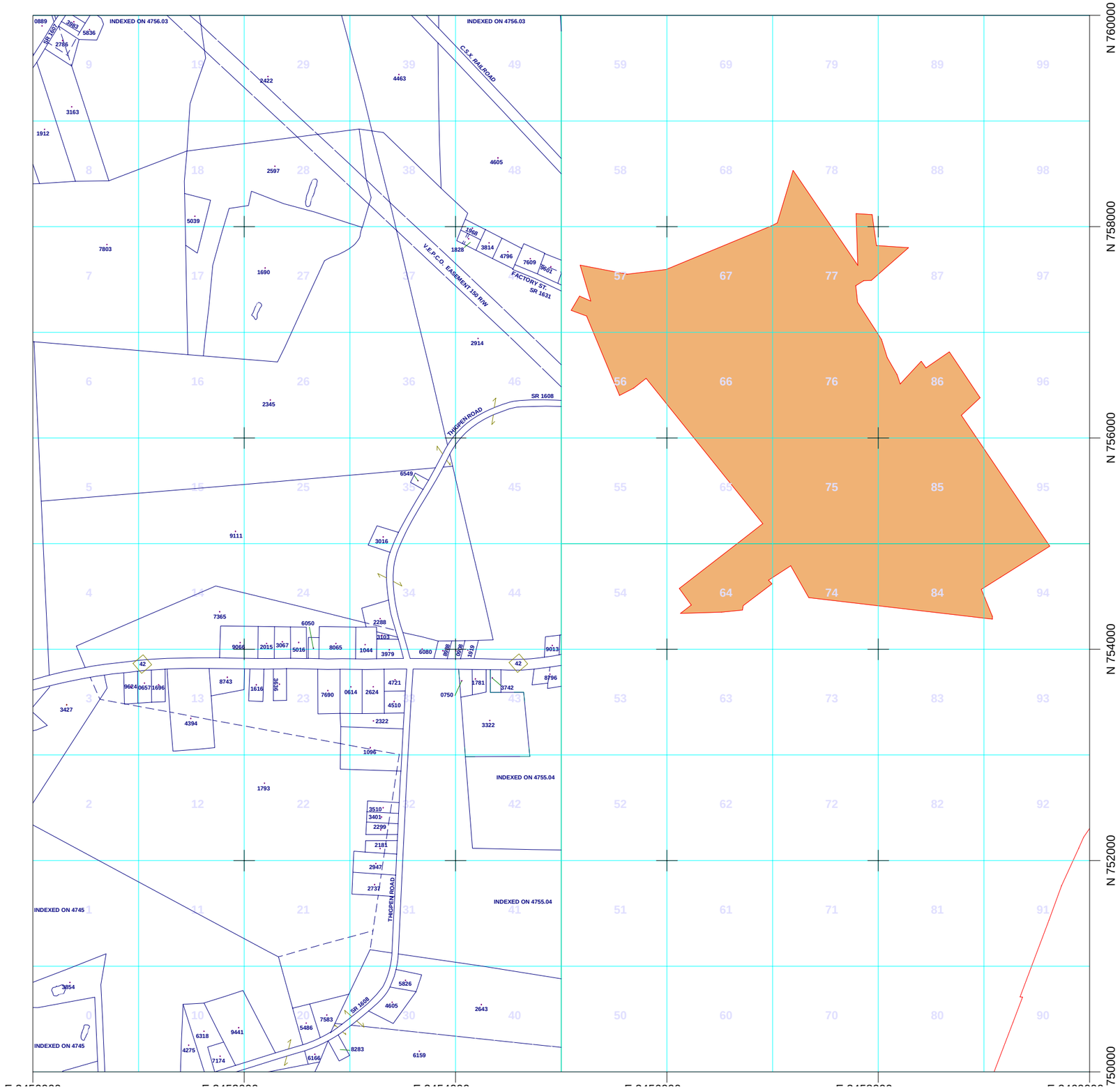

PROPERTY MAP

OF

EDGECOMBE COUNTY

NORTH CAROLINA

4755

Scale : 1 Inch = 1000 Feet.

THIS MAP IS PREPARED FOR THE INVENTORY OF REAL PROPERTY FOUND WITHIN THIS JURISDICTION, AND IS COMPILED FROM RECORDED DEEDS, PLATS AND OTHER PUBLIC RECORDS AND DATA. USERS OF THIS MAP ARE HEREBY NOTIFIED THAT THE PUBLIC RECORDS AND PRIMARY INFORMATION SOURCES SHOULD BE CONSULTED FOR VERIFICATION OF THE INFORMATION CONTAINED ON THIS MAP. THE COUNTY ASSUMES NO LEGAL RESPONSIBILITY FOR THE INFORMATION CONTAINED ON THIS MAP.

Printed On: 3/20/2007

N

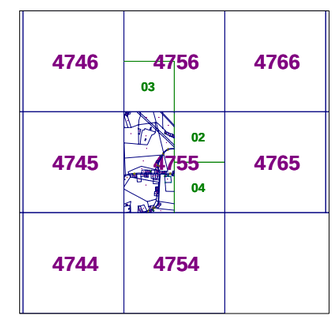

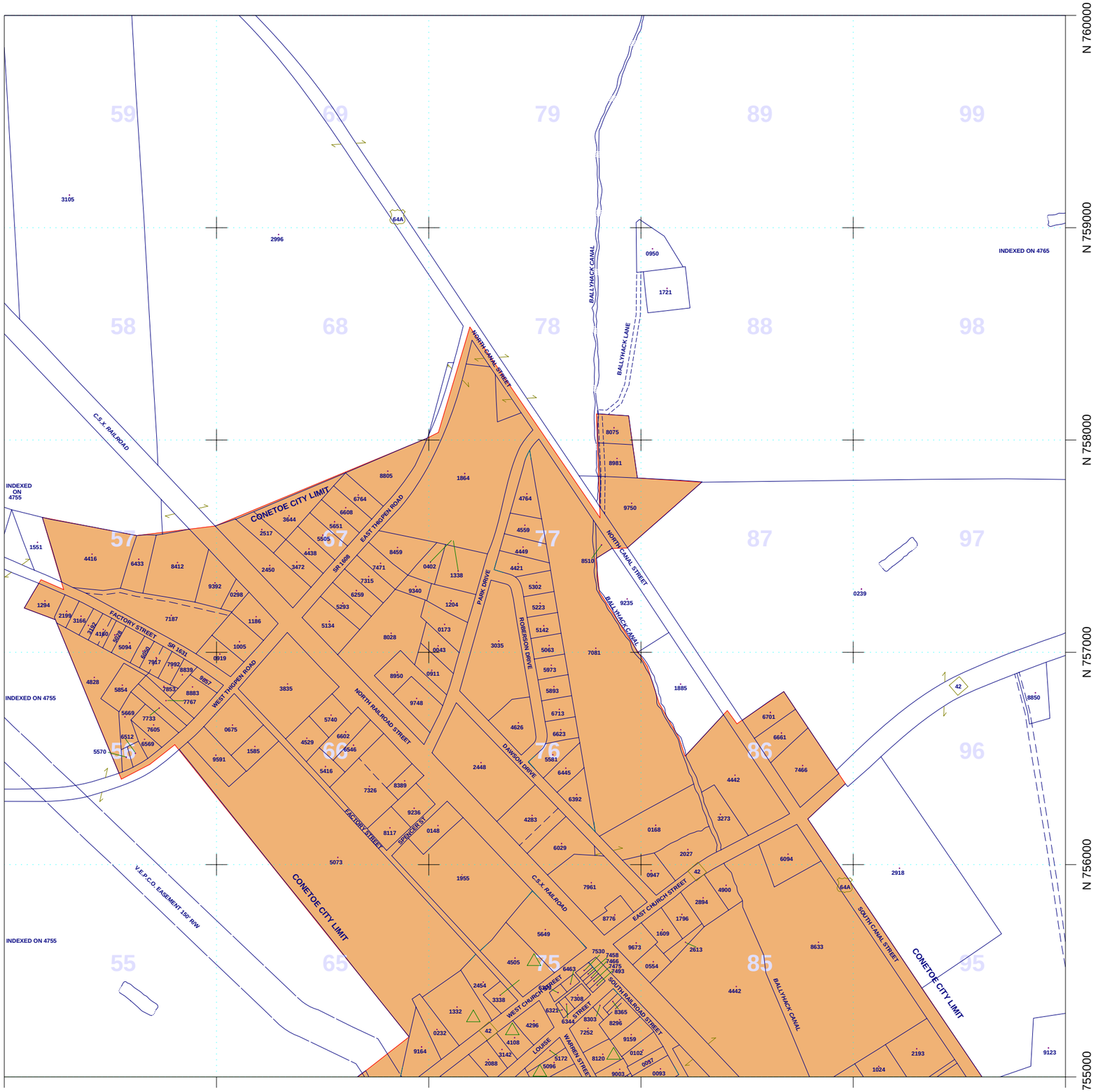

PROPERTY MAP

OF

EDGECOMBE COUNTY

NORTH CAROLINA

4755.02

Scale : 1 Inch = 500 Feet.

THIS MAP IS PREPARED FOR THE INVENTORY OF REAL PROPERTY FOUND WITHIN THIS JURISDICTION, AND IS COMPILED FROM RECORDED DEEDS, PLATS AND OTHER PUBLIC RECORDS AND DATA. USERS OF THIS MAP ARE HEREBY NOTIFIED THAT THE AFOREMENTIONED PUBLIC PRIMARY INFORMATION SOURCES SHOULD BE CONSULTED FOR VERIFICATION OF THE INFORMATION CONTAINED ON THIS MAP. THE COUNTY ASSUMES NO LEGAL RESPONSIBILITY FOR THE INFORMATION CONTAINED ON THIS MAP.

Printed On: 3/20/2007

N

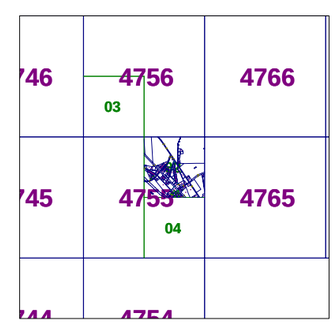

PROPERTY MAP

OF

EDGECOMBE COUNTY

NORTH CAROLINA

4755.04

Scale : 1 Inch = 500 Feet.

THIS MAP IS PREPARED FOR THE INVENTORY OF REAL PROPERTY FOUND WITHIN THIS JURISDICTION, AND IS COMPILED FROM RECORDED DEEDS, PLATS AND OTHER PUBLIC RECORDS AND DATA. USERS OF THIS MAP ARE HEREBY NOTIFIED THAT THE AFOREMENTIONED PUBLIC PRIMARY INFORMATION SOURCES SHOULD BE CONSULTED FOR VERIFICATION OF THE INFORMATION CONTAINED ON THIS MAP. THE COUNTY ASSUMES NO LEGAL RESPONSIBILITY FOR THE INFORMATION CONTAINED ON THIS MAP.

Printed On: 3/20/2007

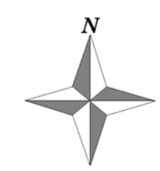

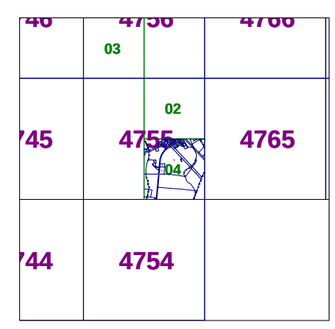

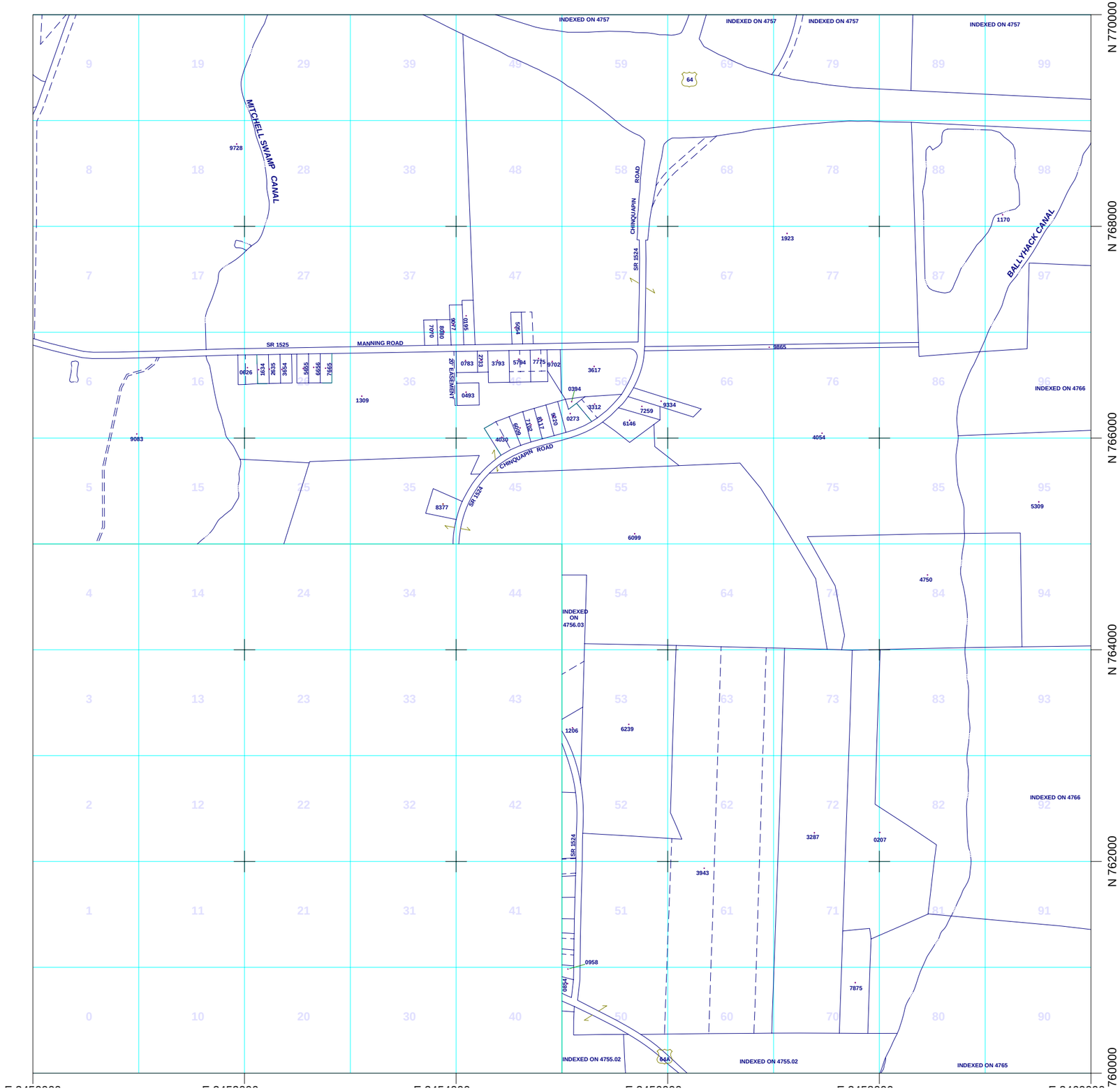

PROPERTY MAP

OF

EDGECOMBE COUNTY

NORTH CAROLINA

4756

Scale : 1 Inch = 1000 Feet.

THIS MAP IS PREPARED FOR THE INVENTORY OF REAL PROPERTY FOUND WITHIN THIS JURISDICTION, AND IS COMPILED FROM RECORDED DEEDS, PLATS AND OTHER PUBLIC RECORDS AND DATA. USERS OF THIS MAP ARE HEREBY NOTIFIED THAT THE AFOREMENTIONED PUBLIC PRIMARY INFORMATION SOURCES SHOULD BE CONSULTED FOR VERIFICATION OF THE INFORMATION CONTAINED ON THIS MAP. THE COUNTY ASSUMES NO LEGAL RESPONSIBILITY FOR THE INFORMATION CONTAINED ON THIS MAP.

Printed On: 3/20/2007

N

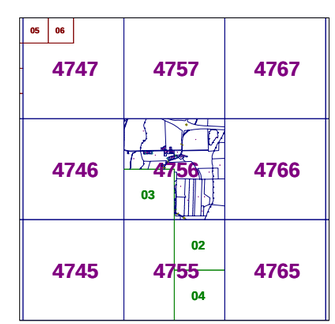

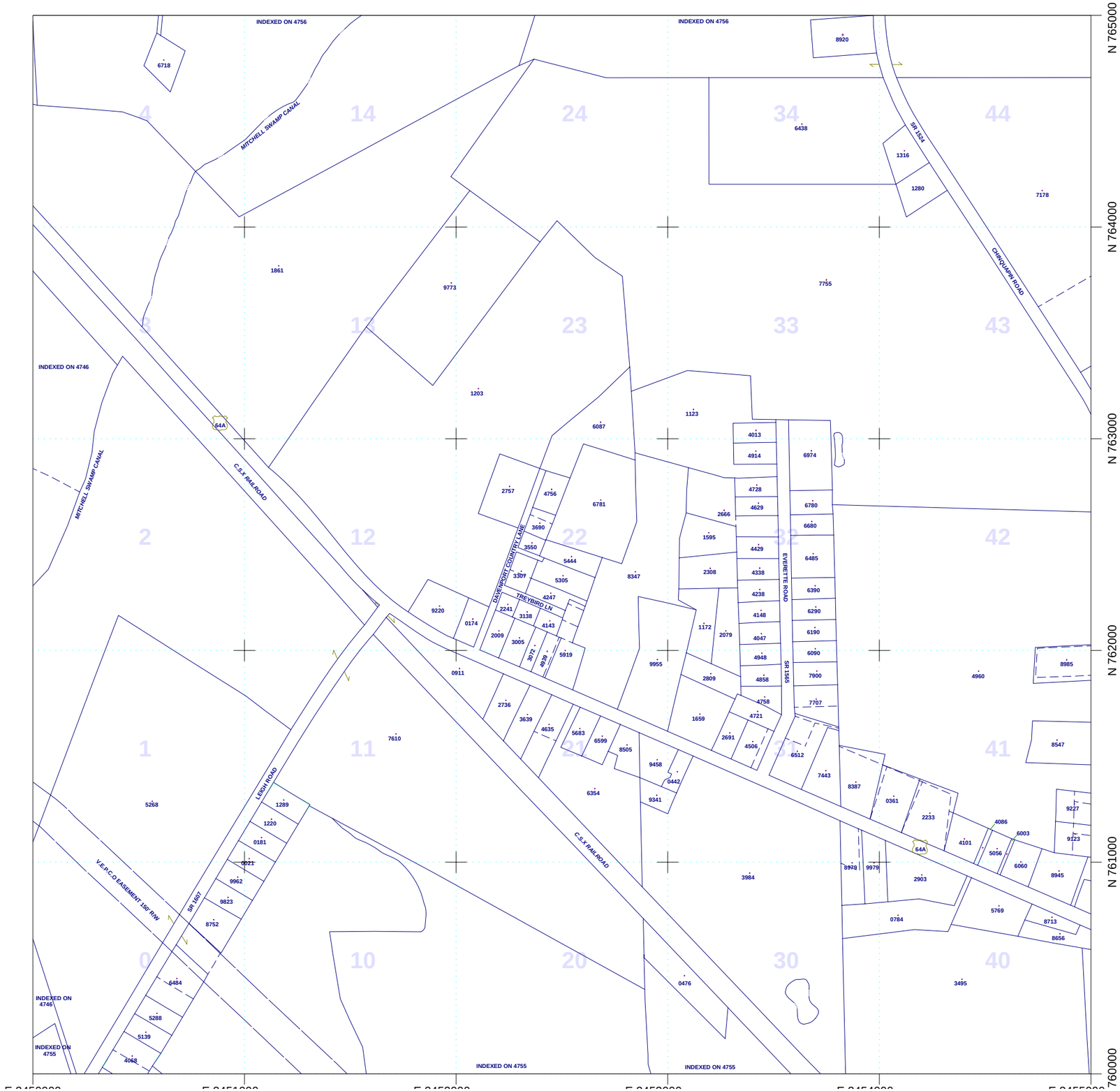

PROPERTY MAP

OF

EDGECOMBE COUNTY

NORTH CAROLINA

4756.03

Scale : 1 Inch = 500 Feet.

THIS MAP IS PREPARED FOR THE INVENTORY OF REAL PROPERTY FOUND WITHIN THIS JURISDICTION, AND IS COMPILED FROM RECORDED DEEDS, PLATS AND OTHER PUBLIC RECORDS AND DATA. USERS OF THIS MAP ARE HEREBY NOTIFIED THAT THE AFOREMENTIONED PUBLIC PRIMARY INFORMATION SOURCES SHOULD BE CONSULTED FOR VERIFICATION OF THE INFORMATION CONTAINED ON THIS MAP. THE COUNTY ASSUMES NO LEGAL RESPONSIBILITY FOR THE INFORMATION CONTAINED ON THIS MAP.

Printed On: 3/20/2007

N

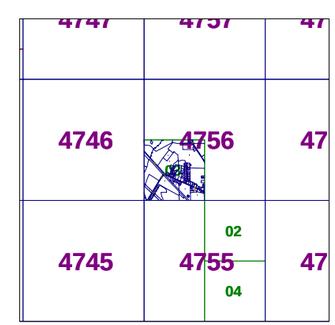

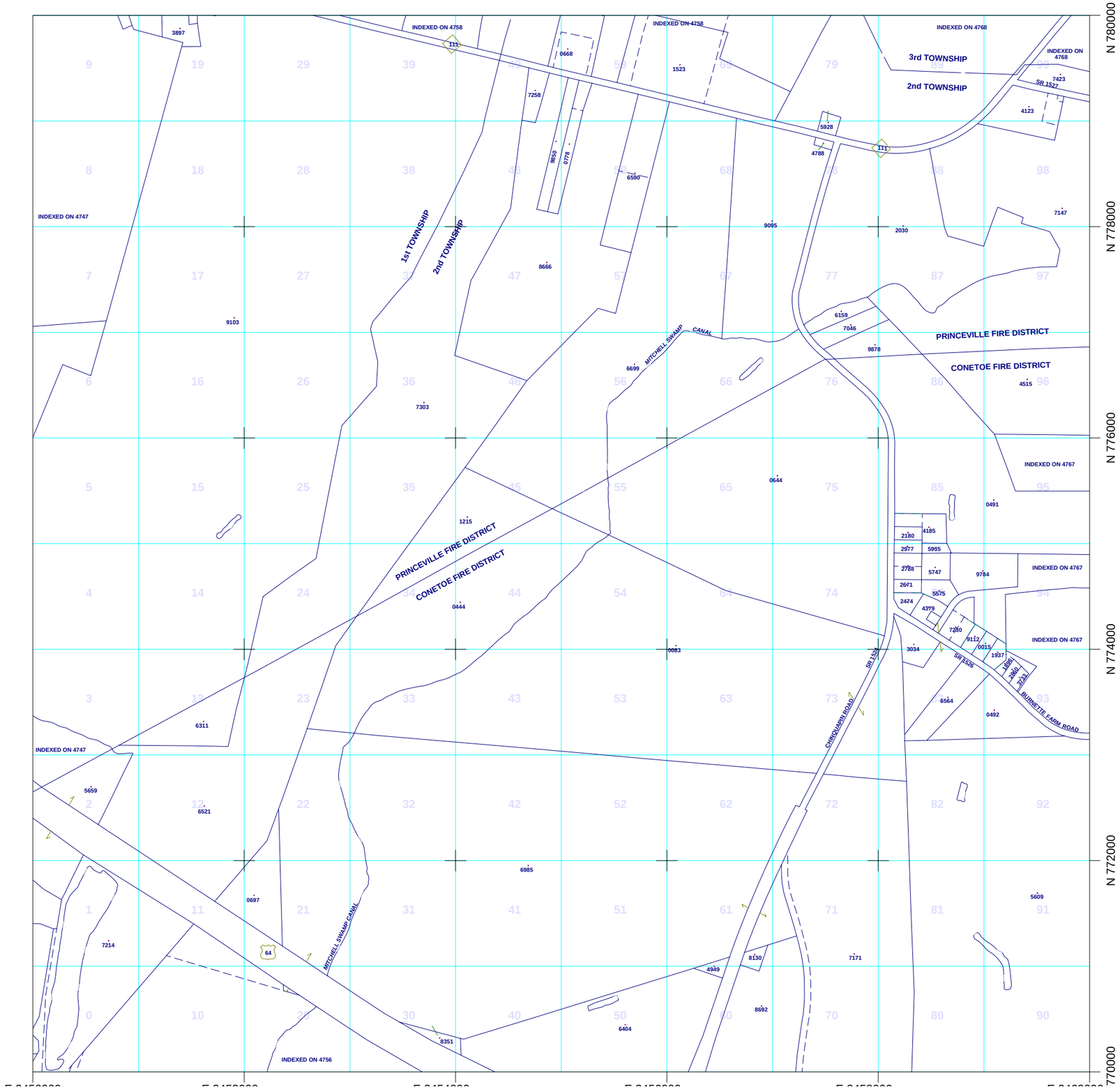

PROPERTY MAP

OF

EDGECOMBE COUNTY

NORTH CAROLINA

4757

Scale : 1 Inch = 1000 Feet.

THIS MAP IS PREPARED FOR THE INVENTORY OF REAL PROPERTY FOUND WITHIN THIS JURISDICTION, AND IS COMPILED FROM RECORDED DEEDS, PLATS AND OTHER PUBLIC RECORDS AND DATA. USERS OF THIS MAP ARE HEREBY NOTIFIED THAT THE AFOREMENTIONED PUBLIC PRIMARY INFORMATION SOURCES SHOULD BE CONSULTED FOR VERIFICATION OF THE INFORMATION CONTAINED ON THIS MAP. THE COUNTY ASSUMES NO LEGAL RESPONSIBILITY FOR THE INFORMATION CONTAINED ON THIS MAP.

Printed On: 3/20/2007

N

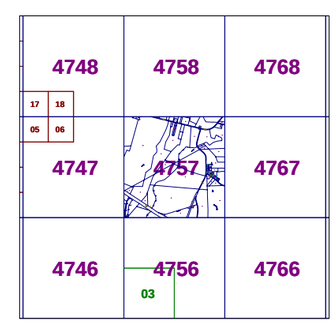

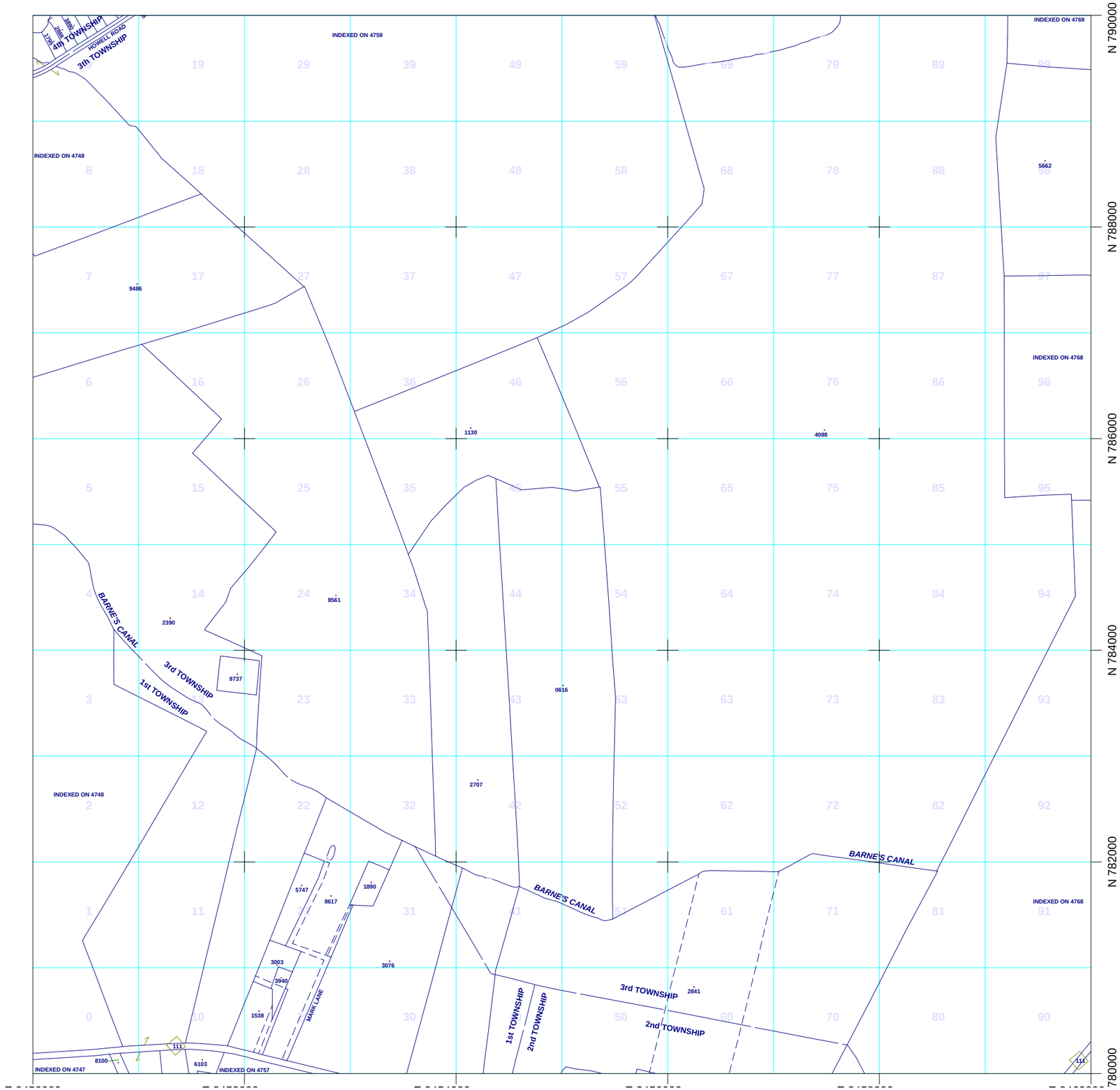

PROPERTY MAP

OF

EDGECOMBE COUNTY

NORTH CAROLINA

4758

Scale : 1 Inch = 1000 Feet.

THIS MAP IS PREPARED FOR THE INVENTORY OF REAL PROPERTY FOUND WITHIN THIS JURISDICTION, AND IS COMPILED FROM RECORDED DEEDS, PLATS AND OTHER PUBLIC RECORDS AND DATA. USERS OF THIS MAP ARE HEREBY NOTIFIED THAT THE AFOREMENTIONED PUBLIC PRIMARY INFORMATION SOURCES SHOULD BE CONSULTED FOR VERIFICATION OF THE INFORMATION CONTAINED ON THIS MAP. THE COUNTY ASSUMES NO LEGAL RESPONSIBILITY FOR THE INFORMATION CONTAINED ON THIS MAP.

Printed On: 3/20/2007

N

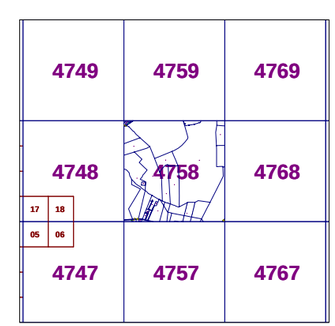

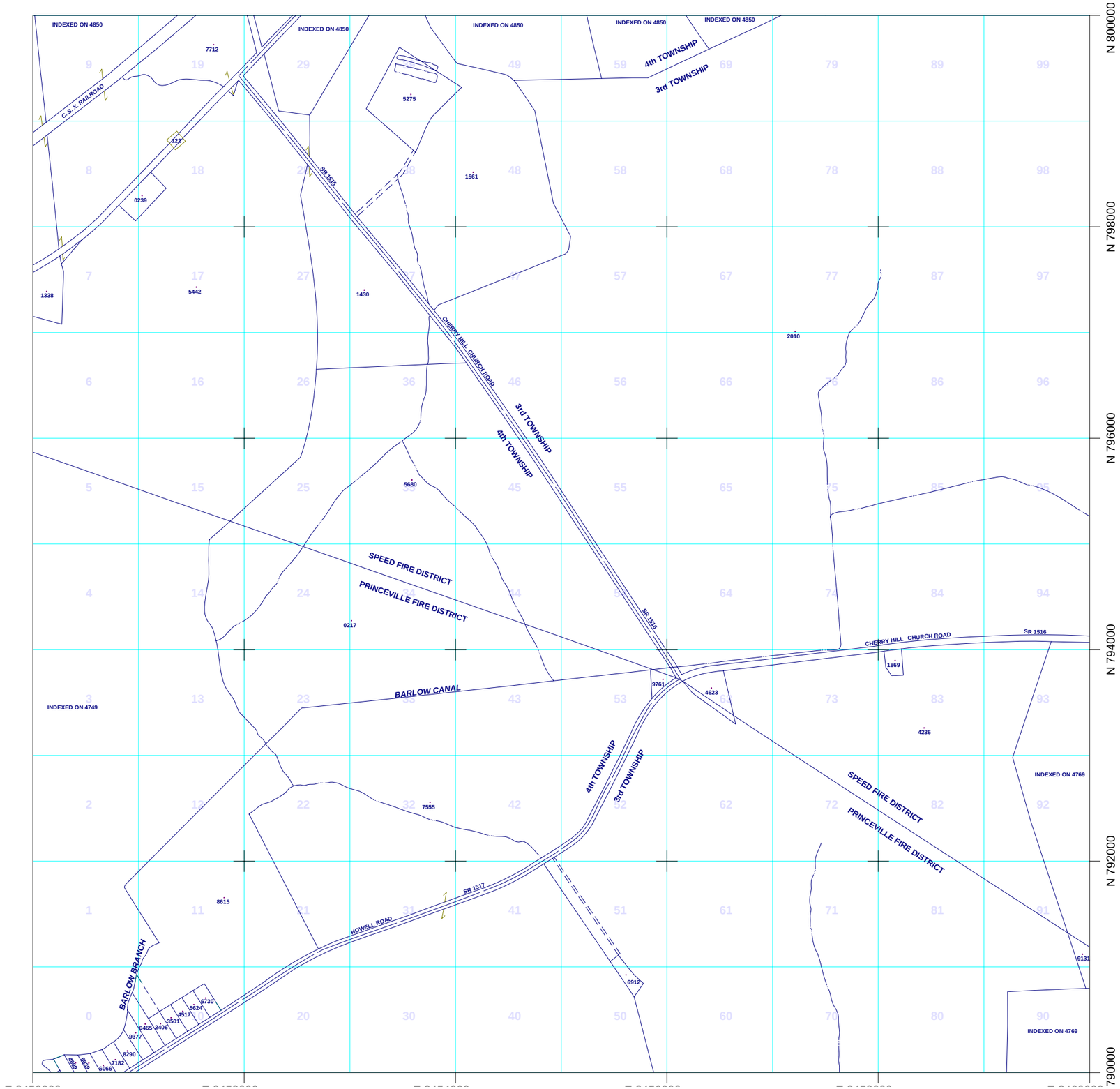

PROPERTY MAP

OF

EDGECOMBE COUNTY

NORTH CAROLINA

4759

Scale : 1 Inch = 1000 Feet.

THIS MAP IS PREPARED FOR THE INVENTORY OF REAL PROPERTY FOUND WITHIN THIS JURISDICTION, AND IS COMPILED FROM RECORDED DEEDS, PLATS AND OTHER PUBLIC RECORDS AND DATA. USERS OF THIS MAP ARE HEREBY NOTIFIED THAT THE UNDERLYING RECORDS & PRIMARY INFORMATION SOURCES SHOULD BE CONSULTED FOR VERIFICATION OF THE INFORMATION CONTAINED ON THIS MAP. THE COUNTY ASSUMES NO LEGAL RESPONSIBILITY FOR THE INFORMATION CONTAINED ON THIS MAP.

Printed On: 3/20/2007

N

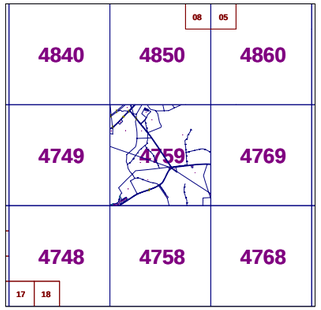

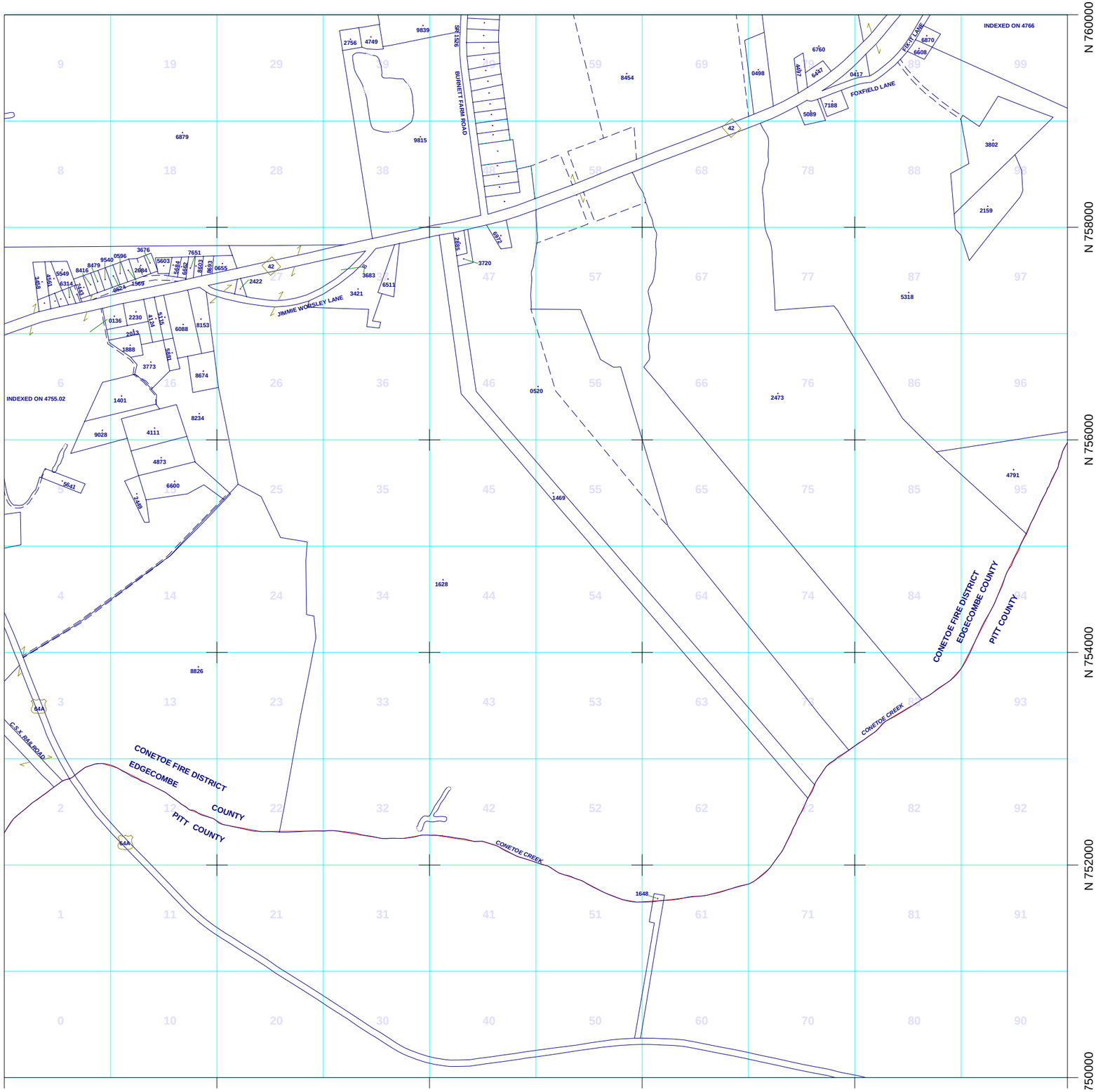

PROPERTY MAP

OF

EDGECOMBE COUNTY

NORTH CAROLINA

4765

Scale : 1 Inch = 1000 Feet.

THIS MAP IS PREPARED FOR THE INVENTORY OF REAL PROPERTY FOUND WITHIN THIS JURISDICTION, AND IS COMPILED FROM RECORDED DEEDS, PLATS AND OTHER PUBLIC RECORDS AND DATA. USERS OF THIS MAP ARE HEREBY NOTIFIED THAT THE AFOREMENTIONED PUBLIC PRIMARY INFORMATION SOURCES SHOULD BE CONSULTED FOR VERIFICATION OF THE INFORMATION CONTAINED ON THIS MAP. THE COUNTY ASSUMES NO LEGAL RESPONSIBILITY FOR THE INFORMATION CONTAINED ON THIS MAP.

Printed On: 3/20/2007

N

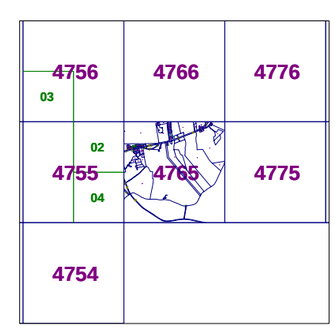

PROPERTY MAP

OF

EDGECOMBE COUNTY

NORTH CAROLINA

4766

Scale : 1 Inch = 1000 Feet.

THIS MAP IS PREPARED FOR THE INVENTORY OF REAL PROPERTY FOUND WITHIN THIS JURISDICTION, AND IS COMPILED FROM RECORDED DEEDS, PLATS AND OTHER PUBLIC RECORDS AND DATA. USERS OF THIS MAP ARE HEREBY NOTIFIED THAT THE AFOREMENTIONED PUBLIC PRIMARY INFORMATION SOURCES SHOULD BE CONSULTED FOR VERIFICATION OF THE INFORMATION CONTAINED ON THIS MAP. THE COUNTY ASSUMES NO LEGAL RESPONSIBILITY FOR THE INFORMATION CONTAINED ON THIS MAP.

Printed On: 3/20/2007

N

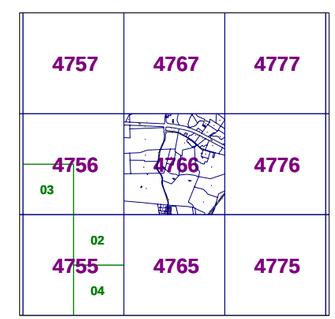

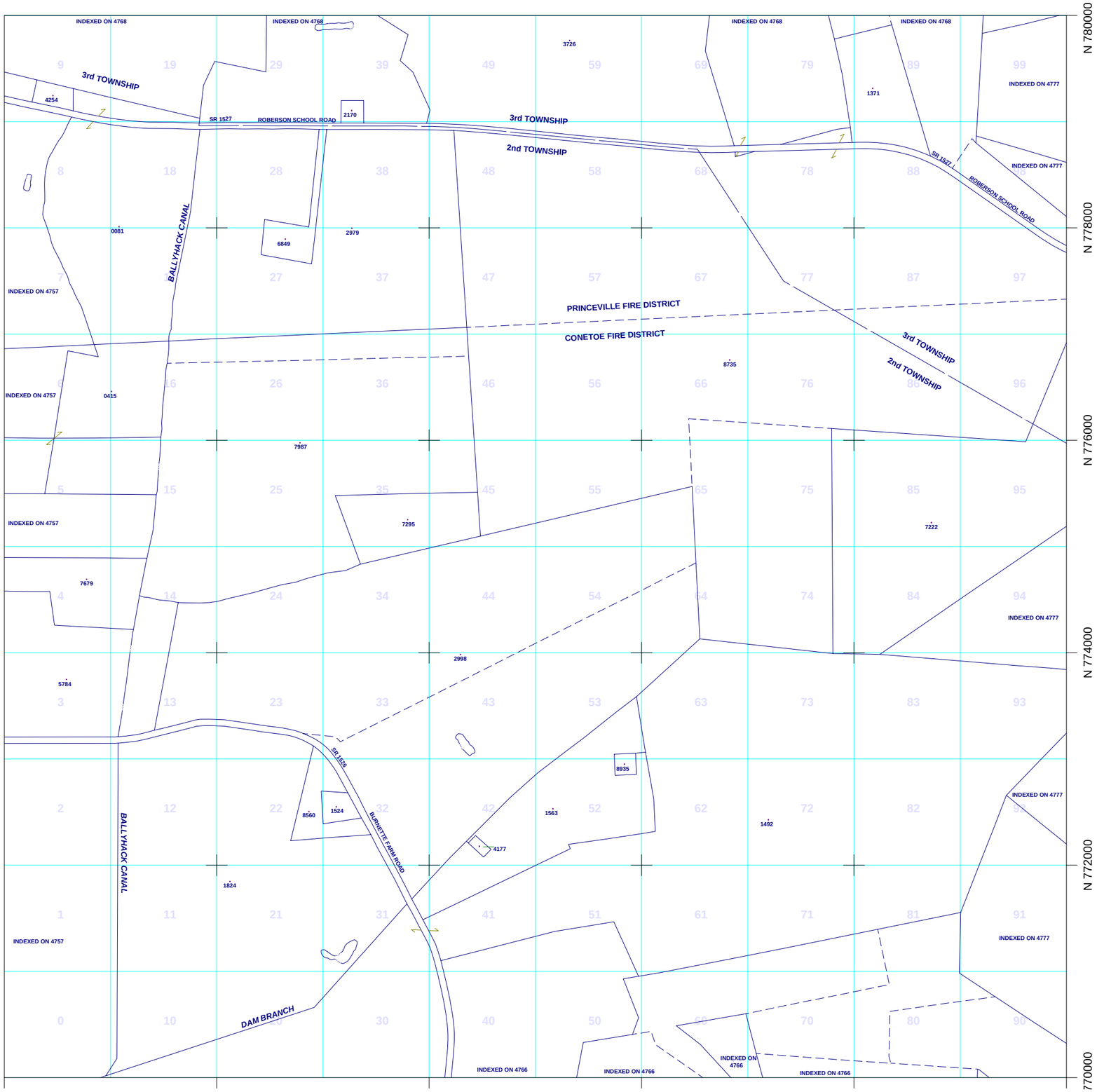

PROPERTY MAP

OF

EDGECOMBE COUNTY

NORTH CAROLINA

4767

Scale : 1 Inch = 1000 Feet.

THIS MAP IS PREPARED FOR THE INVENTORY OF REAL PROPERTY FOUND WITHIN THIS JURISDICTION, AND IS COMPILED FROM RECORDED DEEDS, PLATS AND OTHER PUBLIC RECORDS AND DATA. USERS OF THIS MAP ARE HEREBY NOTIFIED THAT THE AFORE-MENTIONED PUBLIC PRIMARY INFORMATION SOURCES SHOULD BE CONSULTED FOR VERIFICATION OF THE INFORMATION CONTAINED ON THIS MAP. THE COUNTY ASSUMES NO LEGAL RESPONSIBILITY FOR THE INFORMATION CONTAINED ON THIS MAP.

Printed On: 3/20/2007

N

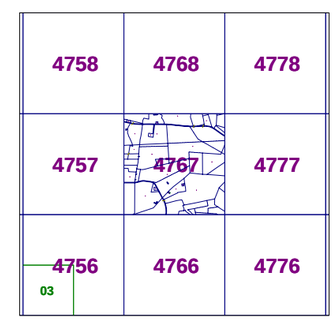

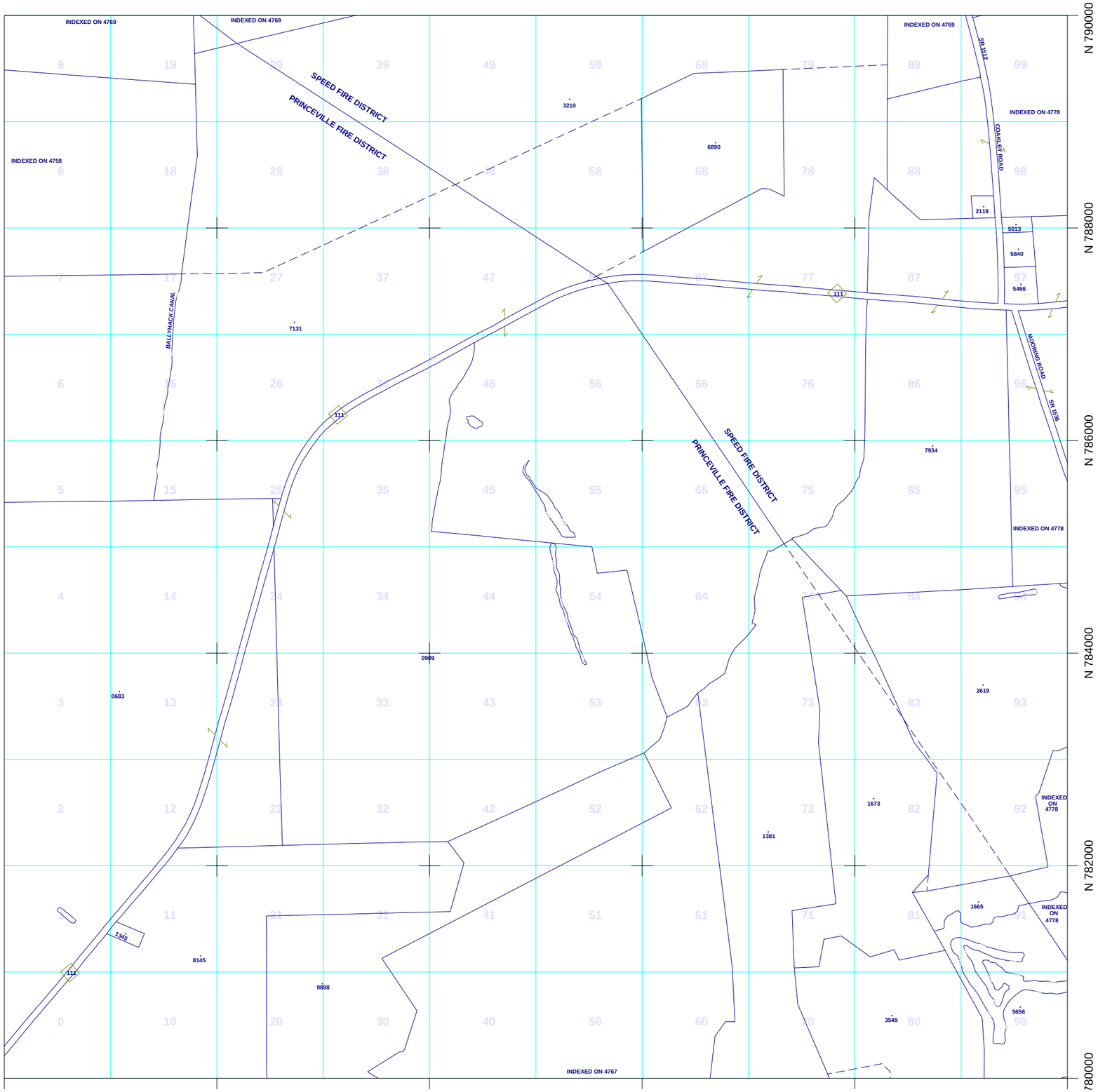

PROPERTY MAP

OF

EDGECOMBE COUNTY

NORTH CAROLINA

4768

Scale : 1 Inch = 1000 Feet.

THIS MAP IS PREPARED FOR THE INVENTORY OF REAL PROPERTY FOUND WITHIN THIS JURISDICTION, AND IS COMPILED FROM RECORDED DEEDS, PLATS AND OTHER PUBLIC RECORDS AND DATA. USERS OF THIS MAP ARE HEREBY NOTIFIED THAT THE AFOREMENTIONED PUBLIC PRIMARY INFORMATION SOURCES SHOULD BE CONSULTED FOR VERIFICATION OF THE INFORMATION CONTAINED ON THIS MAP. THE COUNTY ASSUMES NO LEGAL RESPONSIBILITY FOR THE INFORMATION CONTAINED ON THIS MAP.

Printed On: 3/20/2007

N

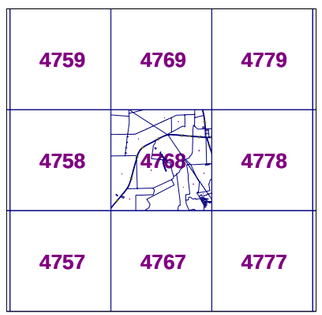

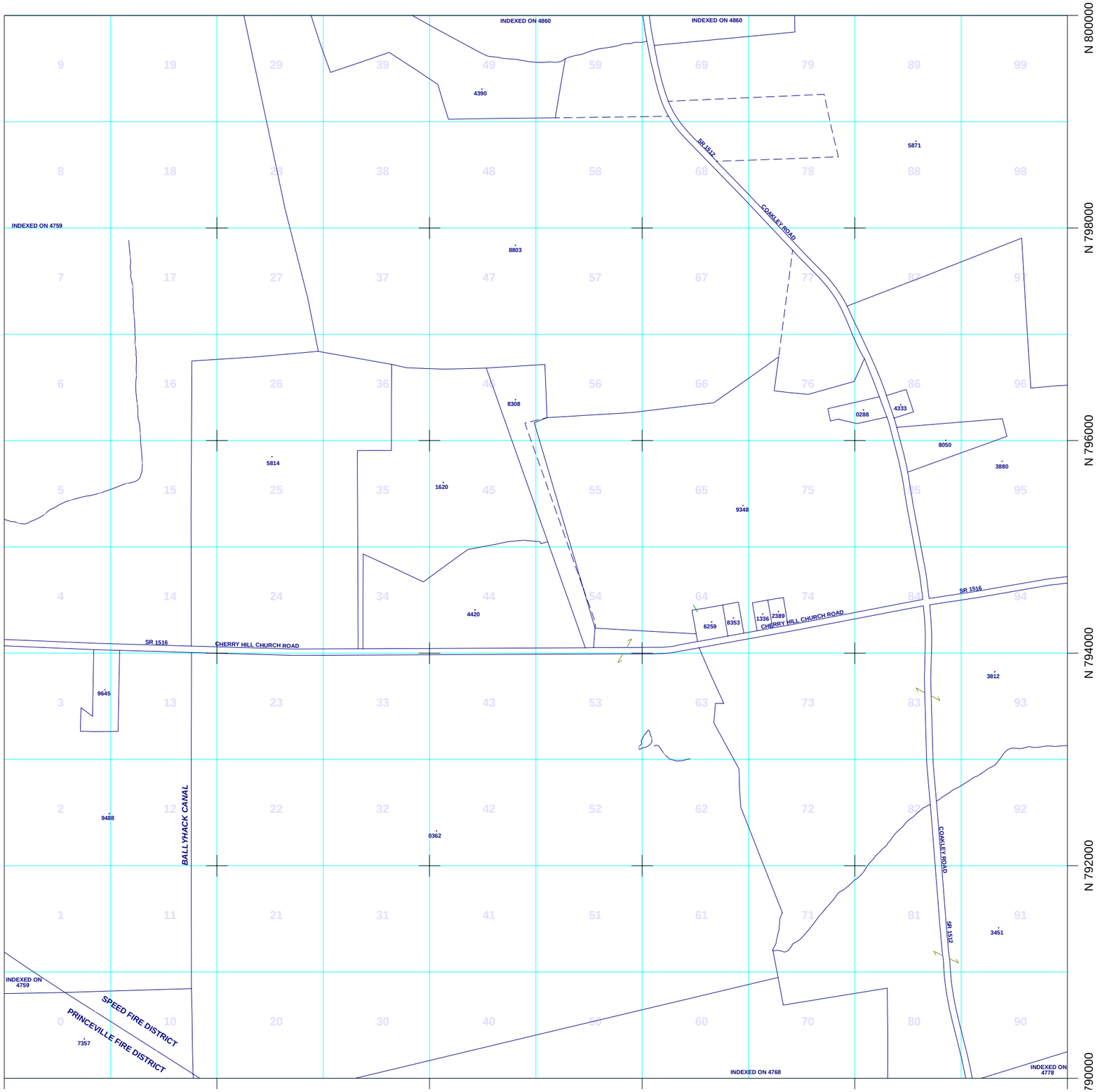

PROPERTY MAP

OF

EDGECOMBE COUNTY

NORTH CAROLINA

4769

Scale : 1 Inch = 1000 Feet.

THIS MAP IS PREPARED FOR THE INVENTORY OF REAL PROPERTY FOUND WITHIN THIS JURISDICTION, AND IS COMPILED FROM RECORDED DEEDS, PLATS AND OTHER PUBLIC RECORDS AND DATA. USERS OF THIS MAP ARE HEREBY NOTIFIED THAT THE AFOREMENTIONED PUBLIC PRIMARY INFORMATION SOURCES SHOULD BE CONSULTED FOR VERIFICATION OF THE INFORMATION CONTAINED ON THIS MAP. THE COUNTY ASSUMES NO LEGAL RESPONSIBILITY FOR THE INFORMATION CONTAINED ON THIS MAP.

Printed On: 3/20/2007

N

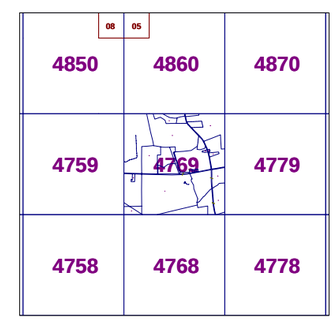

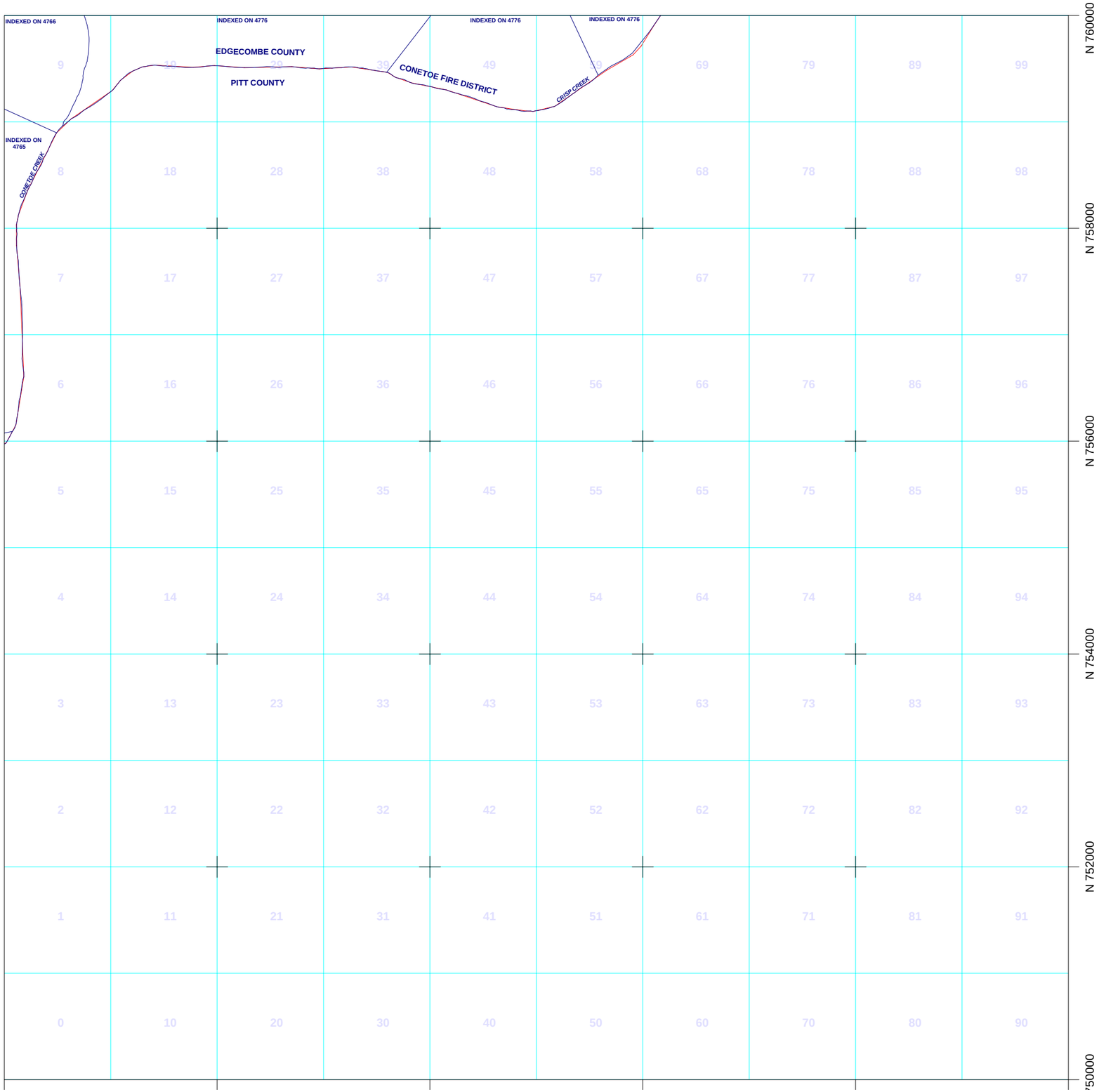

PROPERTY MAP

OF

EDGECOMBE COUNTY

NORTH CAROLINA

4775

Scale : 1 Inch = 1000 Feet.

THIS MAP IS PREPARED FOR THE INVENTORY OF REAL PROPERTY FOUND WITHIN THIS JURISDICTION, AND IS COMPILED FROM RECORDED DEEDS, PLATS AND OTHER PUBLIC RECORDS AND DATA. USERS OF THIS MAP ARE HEREBY NOTIFIED THAT THE UNDERLYING RECORDS & PRIMARY INFORMATION SOURCES SHOULD BE CONSULTED FOR VERIFICATION OF THE INFORMATION CONTAINED ON THIS MAP. THE COUNTY ASSUMES NO LEGAL RESPONSIBILITY FOR THE INFORMATION CONTAINED ON THIS MAP.

Printed On: 3/20/2007

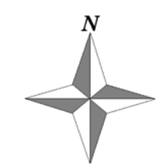

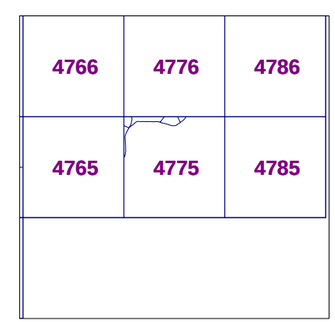

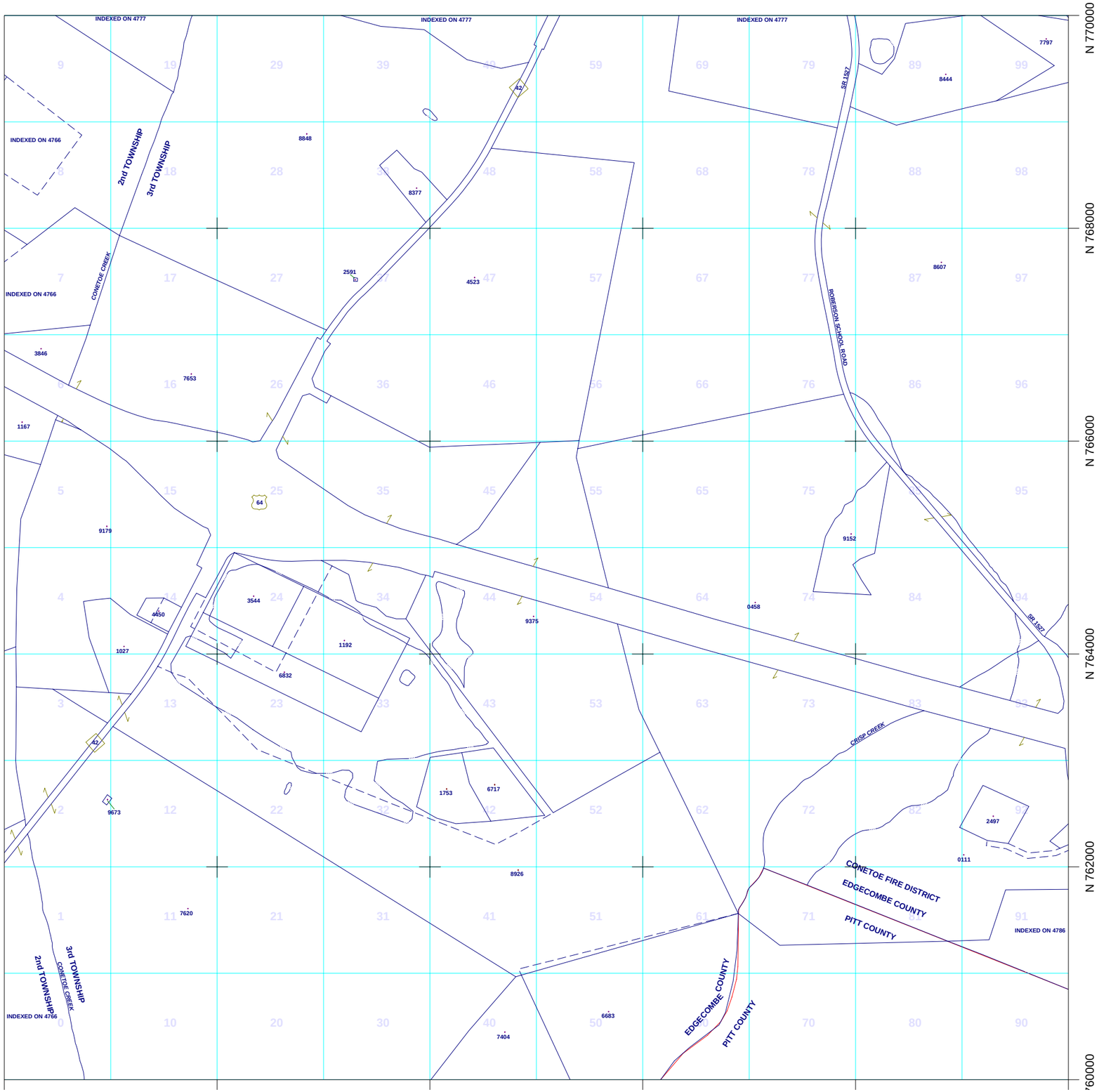

PROPERTY MAP

OF

EDGECOMBE COUNTY

NORTH CAROLINA

4776

Scale : 1 Inch = 1000 Feet.

THIS MAP IS PREPARED FOR THE INVENTORY OF REAL PROPERTY FOUND WITHIN THIS JURISDICTION, AND IS COMPILED FROM RECORDED DEEDS, PLATS AND OTHER PUBLIC RECORDS AND DATA. USERS OF THIS MAP ARE HEREBY NOTIFIED THAT THE AFOREMENTIONED PUBLIC PRIMARY INFORMATION SOURCES SHOULD BE CONSULTED FOR VERIFICATION OF THE INFORMATION CONTAINED ON THIS MAP. THE COUNTY ASSUMES NO LEGAL RESPONSIBILITY FOR THE INFORMATION CONTAINED ON THIS MAP.

Printed On: 3/20/2007

N

4767	4777	4787
4766	4776	4786
4765	4775	4785

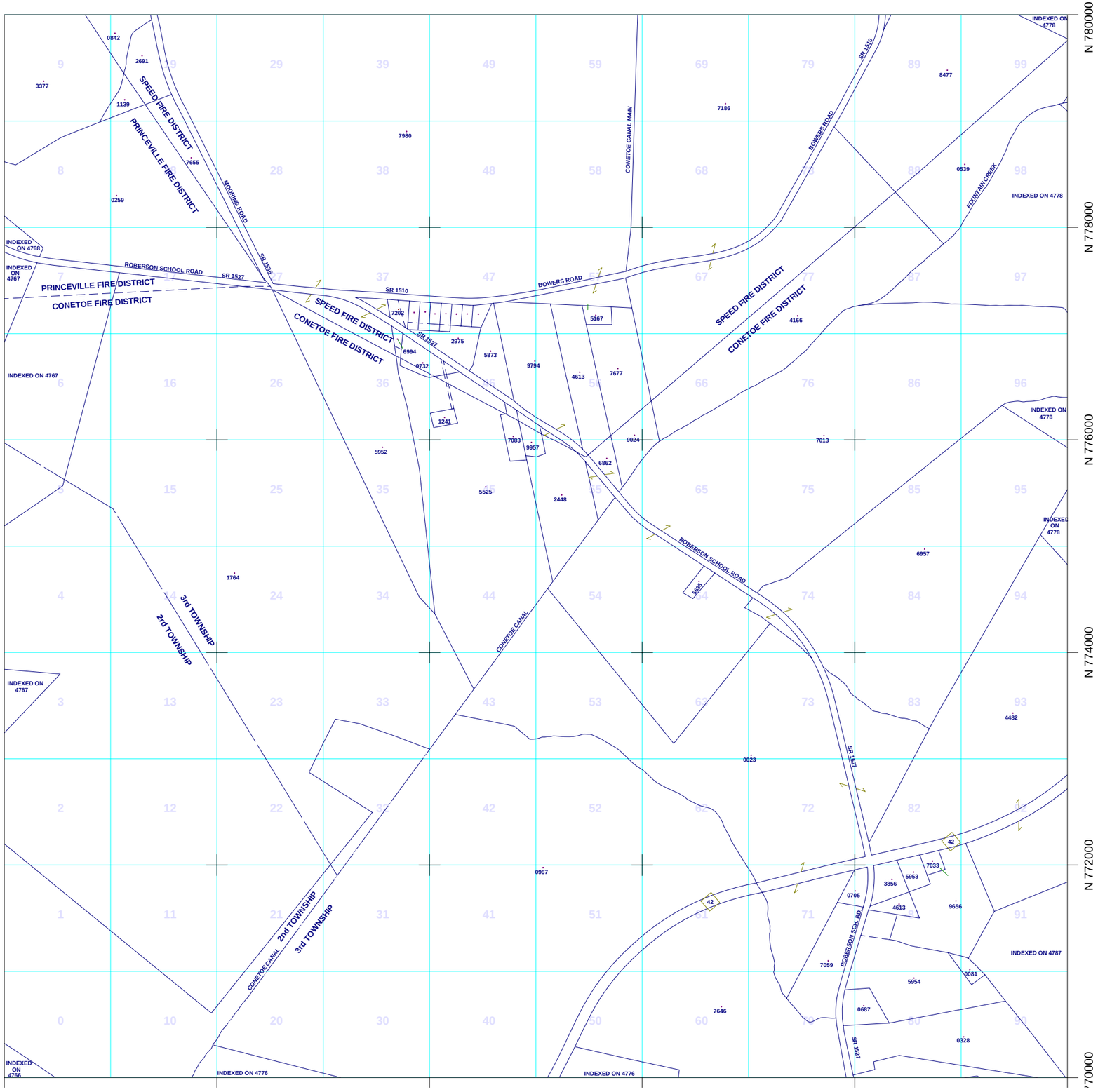

PROPERTY MAP

OF

EDGECOMBE COUNTY

NORTH CAROLINA

4777

Scale : 1 Inch = 1000 Feet.

THIS MAP IS PREPARED FOR THE INVENTORY OF REAL PROPERTY FOUND WITHIN THIS JURISDICTION, AND IS COMPILED FROM DECORDED DEEDS, PLATS AND OTHER PUBLIC RECORDS AND DATA. USERS OF THIS MAP ARE HEREBY NOTIFIED THAT THE AFOREMENTIONED PUBLIC PRIMARY INFORMATION SOURCES SHOULD BE CONSULTED FOR VERIFICATION OF THE INFORMATION CONTAINED ON THIS MAP. THE COUNTY ASSUMES NO LEGAL RESPONSIBILITY FOR THE INFORMATION CONTAINED ON THIS MAP.

Printed On: 3/20/2007

N

4768	4778	4788
4767	4777	4787
4766	4776	4786

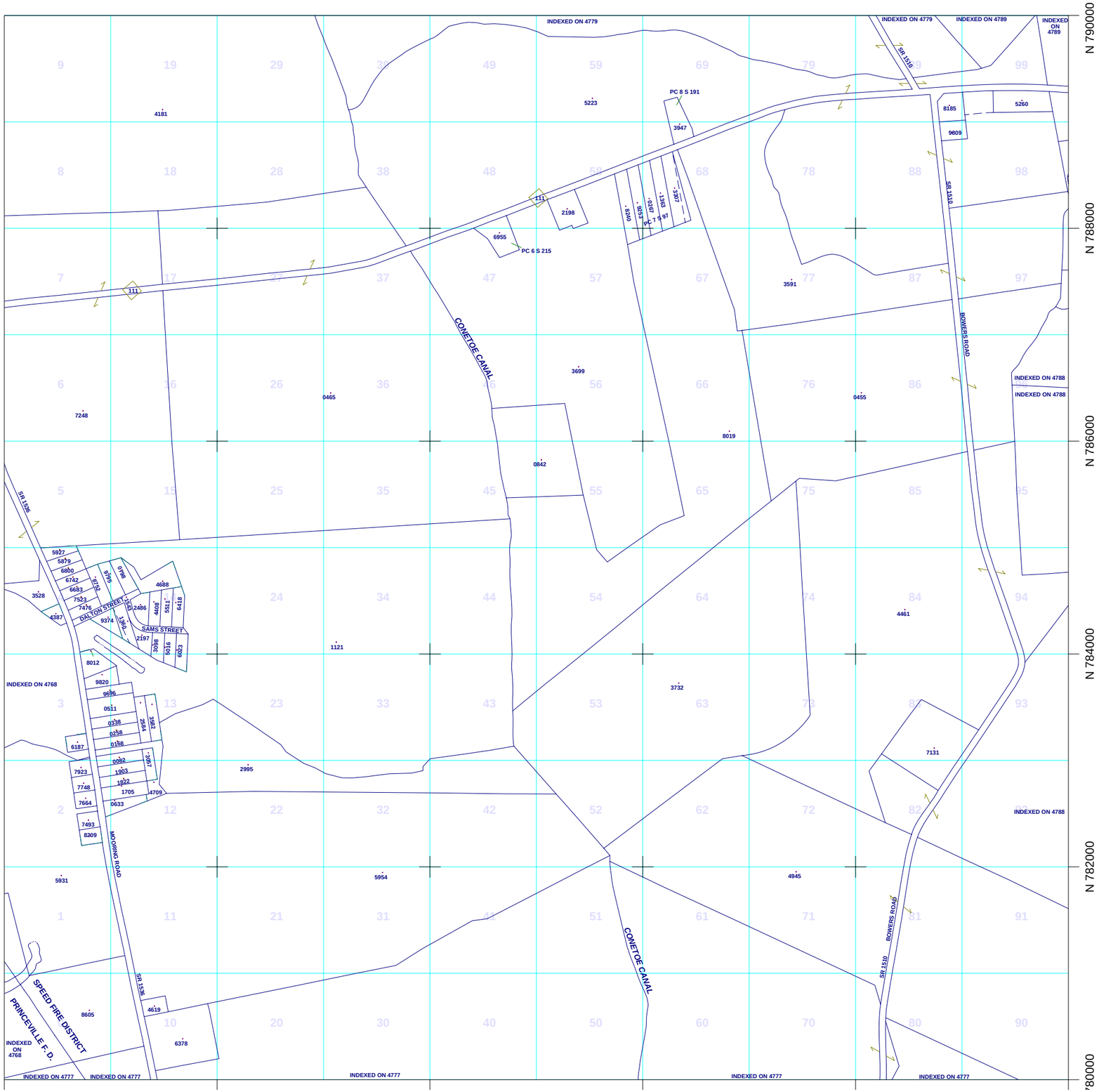

PROPERTY MAP

OF

EDGECOMBE COUNTY

NORTH CAROLINA

4778

Scale : 1 Inch = 1000 Feet.

THIS MAP IS PREPARED FOR THE INVENTORY OF REAL PROPERTY FOUND WITHIN THIS JURISDICTION, AND IS COMPILED FROM RECORDED DEEDS, PLATS AND OTHER PUBLIC RECORDS AND DATA. USERS OF THIS MAP ARE HEREBY NOTIFIED THAT THE AFOREMENTIONED PUBLIC PRIMARY INFORMATION SOURCES SHOULD BE CONSULTED FOR VERIFICATION OF THE INFORMATION CONTAINED ON THIS MAP. THE COUNTY ASSUMES NO LEGAL RESPONSIBILITY FOR THE INFORMATION CONTAINED ON THIS MAP.

Printed On: 3/20/2007

N

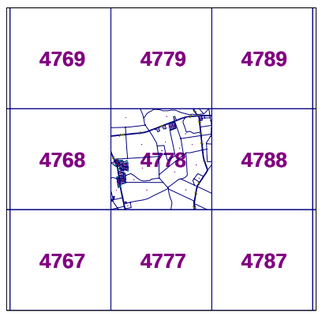

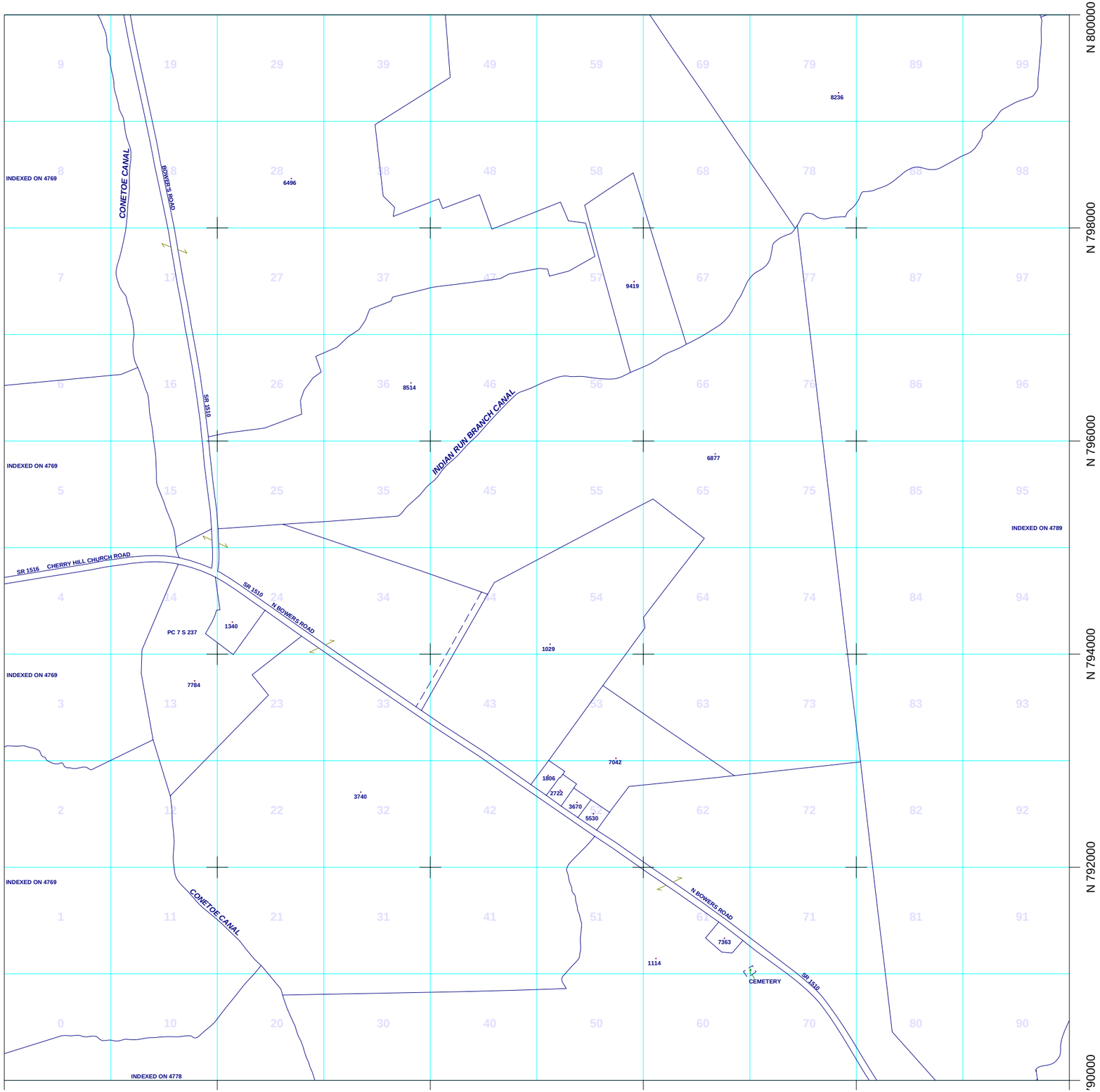

PROPERTY MAP

OF

EDGECOMBE COUNTY

NORTH CAROLINA

4779

Scale : 1 Inch = 1000 Feet.

THIS MAP IS PREPARED FOR THE INVENTORY OF REAL PROPERTY FOUND WITHIN THIS JURISDICTION, AND IS COMPILED FROM RECORDED DEEDS, PLATS AND OTHER PUBLIC RECORDS AND DATA. USERS OF THIS MAP ARE HEREBY NOTIFIED THAT THE AFOREMENTIONED PUBLIC PRIMARY INFORMATION SOURCES SHOULD BE CONSULTED FOR VERIFICATION OF THE INFORMATION CONTAINED ON THIS MAP. THE COUNTY ASSUMES NO LEGAL RESPONSIBILITY FOR THE INFORMATION CONTAINED ON THIS MAP.

Printed On: 3/20/2007

N

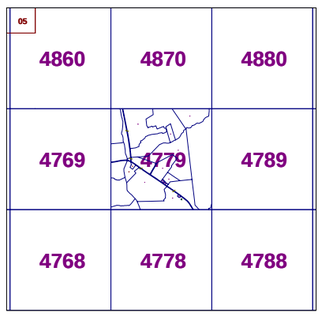

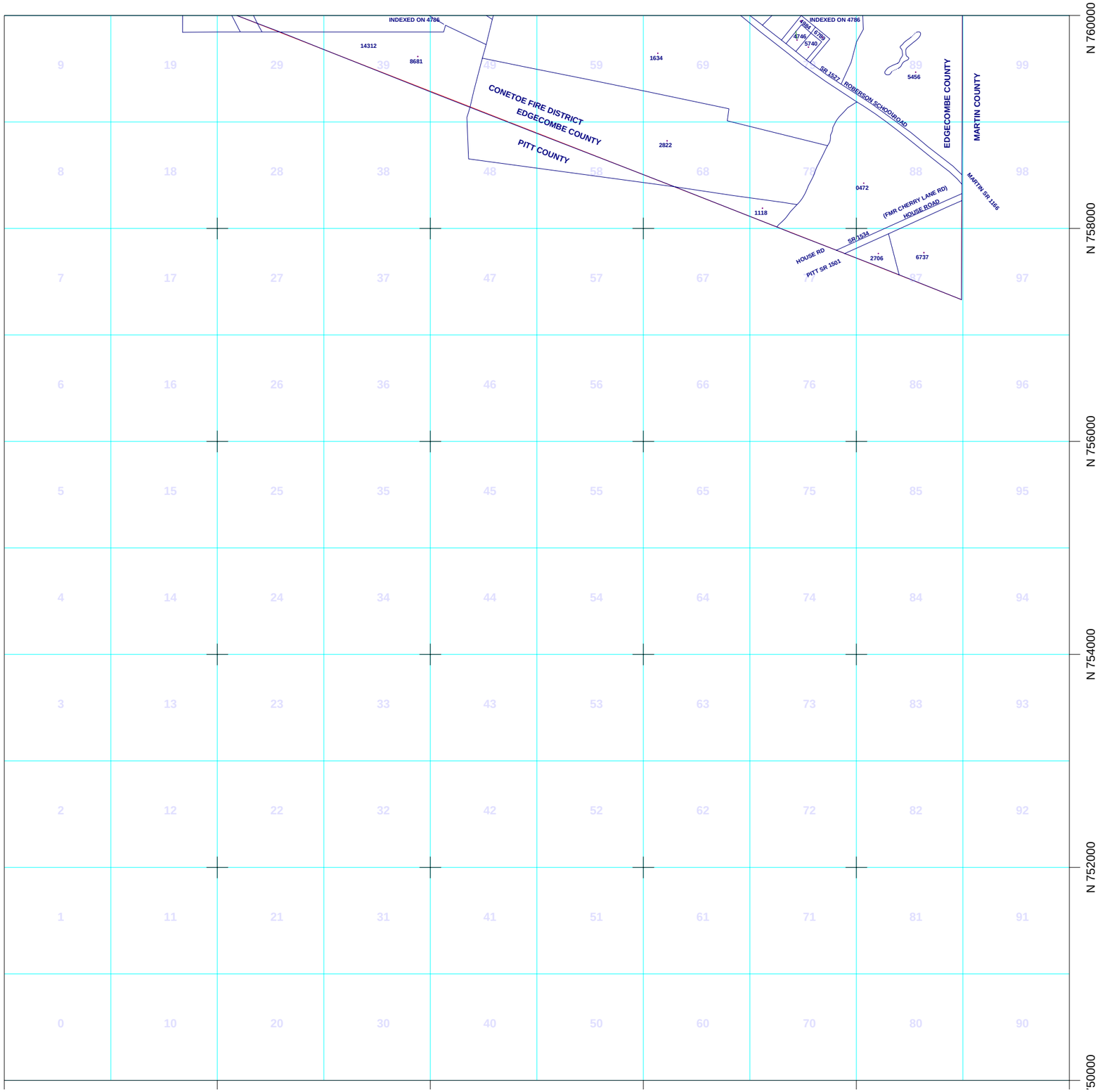

PROPERTY MAP

OF

EDGECOMBE COUNTY

NORTH CAROLINA

4785

Scale : 1 Inch = 1000 Feet.

THIS MAP IS PREPARED FOR THE INVENTORY OF REAL PROPERTY FOUND WITHIN THIS JURISDICTION, AND IS COMPILED FROM RECORDED DEEDS, PLATS AND OTHER PUBLIC RECORDS AND DATA. USERS OF THIS MAP ARE HERE BY NOTIFIED THAT THE UNDERLYING RECORDS & PRIMARY INFORMATION SOURCES SHOULD BE CONSULTED FOR VERIFICATION OF THE INFORMATION CONTAINED ON THIS MAP. THE COUNTY ASSUMES NO LEGAL RESPONSIBILITY FOR THE INFORMATION CONTAINED ON THIS MAP.

Printed On: 3/20/2007

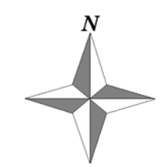

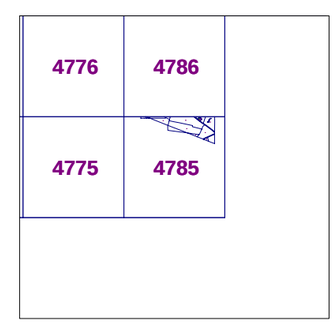

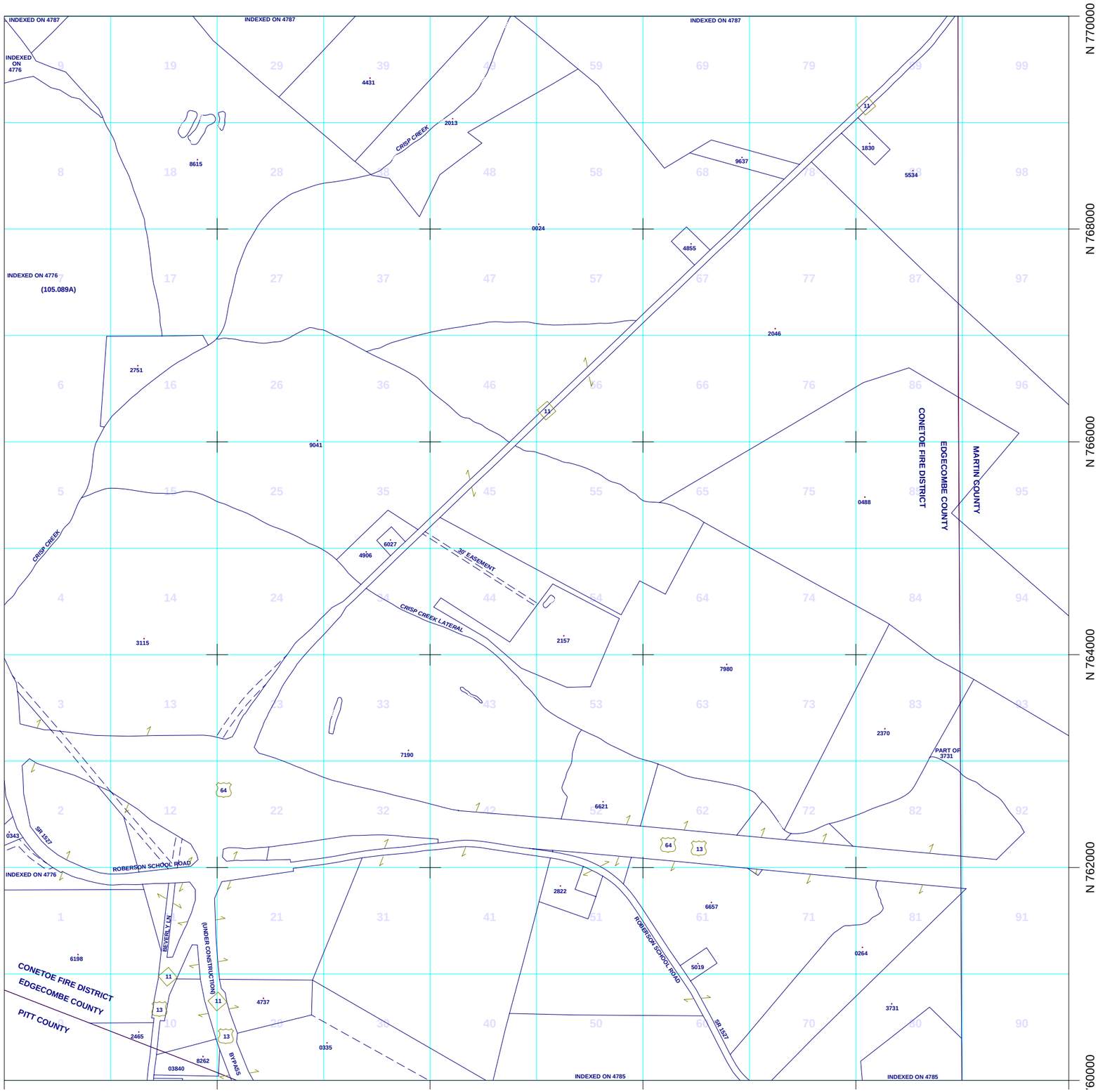

PROPERTY MAP

OF

EDGECOMBE COUNTY

NORTH CAROLINA

4786

Scale : 1 Inch = 1000 Feet.

THIS MAP IS PREPARED FOR THE INVENTORY OF REAL PROPERTY FOUND WITHIN THIS JURISDICTION, AND IS COMPILED FROM RECORDED DEEDS, PLATS AND OTHER PUBLIC RECORDS AND DATA. USERS OF THIS MAP ARE HEREBY NOTIFIED THAT THE AFOREMENTIONED PUBLIC PRIMARY INFORMATION SOURCES SHOULD BE CONSULTED FOR VERIFICATION OF THE INFORMATION CONTAINED ON THIS MAP. THE COUNTY ASSUMES NO LEGAL RESPONSIBILITY FOR THE INFORMATION CONTAINED ON THIS MAP.

Printed On: 3/20/2007

N

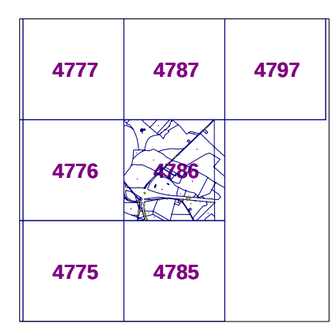

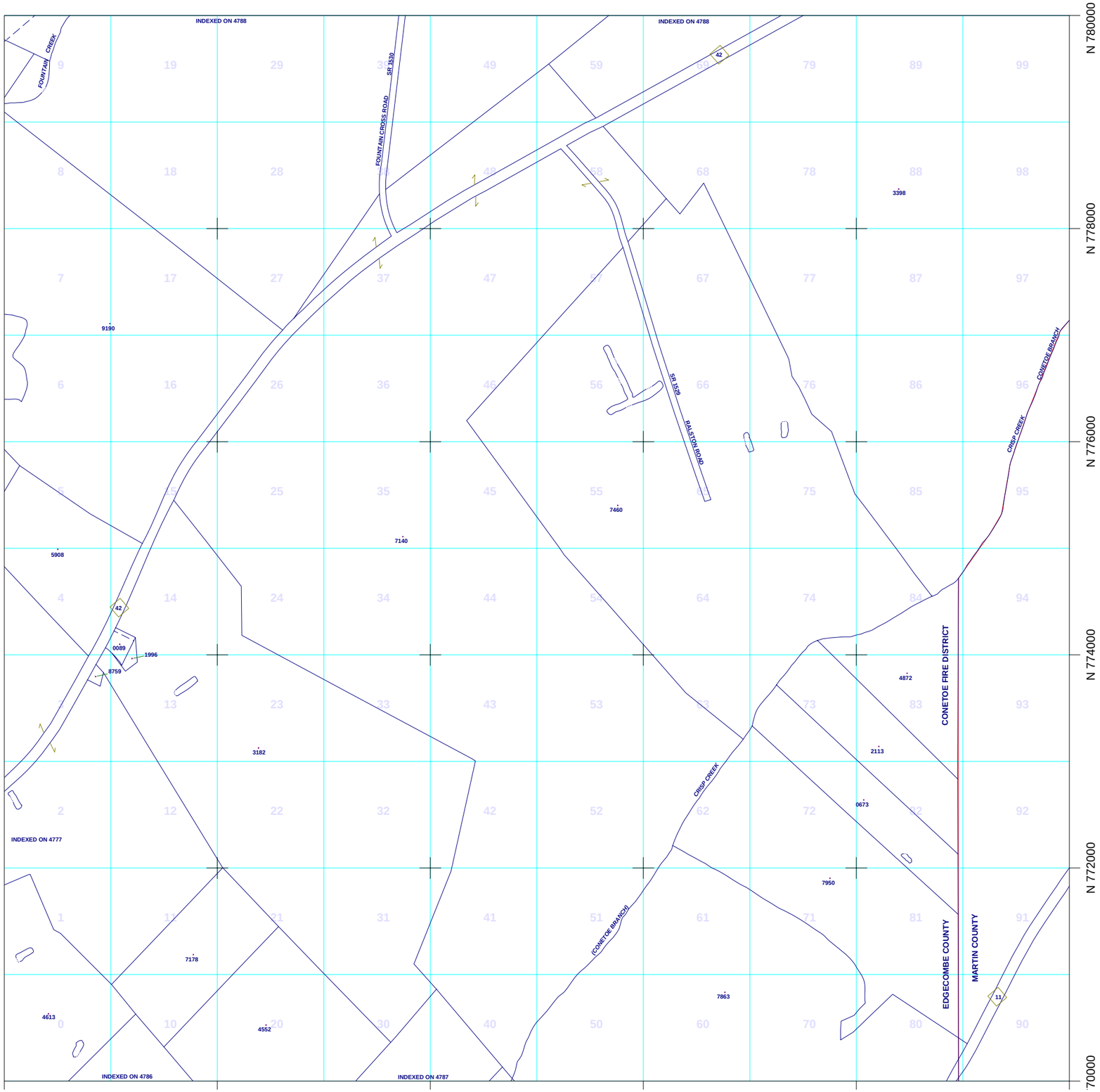

PROPERTY MAP

OF

EDGECOMBE COUNTY

NORTH CAROLINA

4787

Scale : 1 Inch = 1000 Feet.

THIS MAP IS PREPARED FOR THE INVENTORY OF REAL PROPERTY FOUND WITHIN THIS JURISDICTION, AND IS COMPILED FROM RECORDED DEEDS, PLATS AND OTHER PUBLIC RECORDS AND DATA. USERS OF THIS MAP ARE HERE BY NOTIFIED THAT THE UNDERLYING RECORDS & PRIMARY INFORMATION SOURCES SHOULD BE CONSULTED FOR VERIFICATION OF THE INFORMATION CONTAINED ON THIS MAP. THE COUNTY ASSUMES NO LEGAL RESPONSIBILITY FOR THE INFORMATION CONTAINED ON THIS MAP.

Printed On: 3/20/2007

N

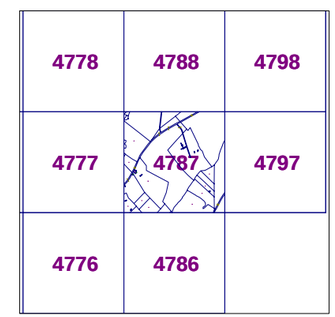

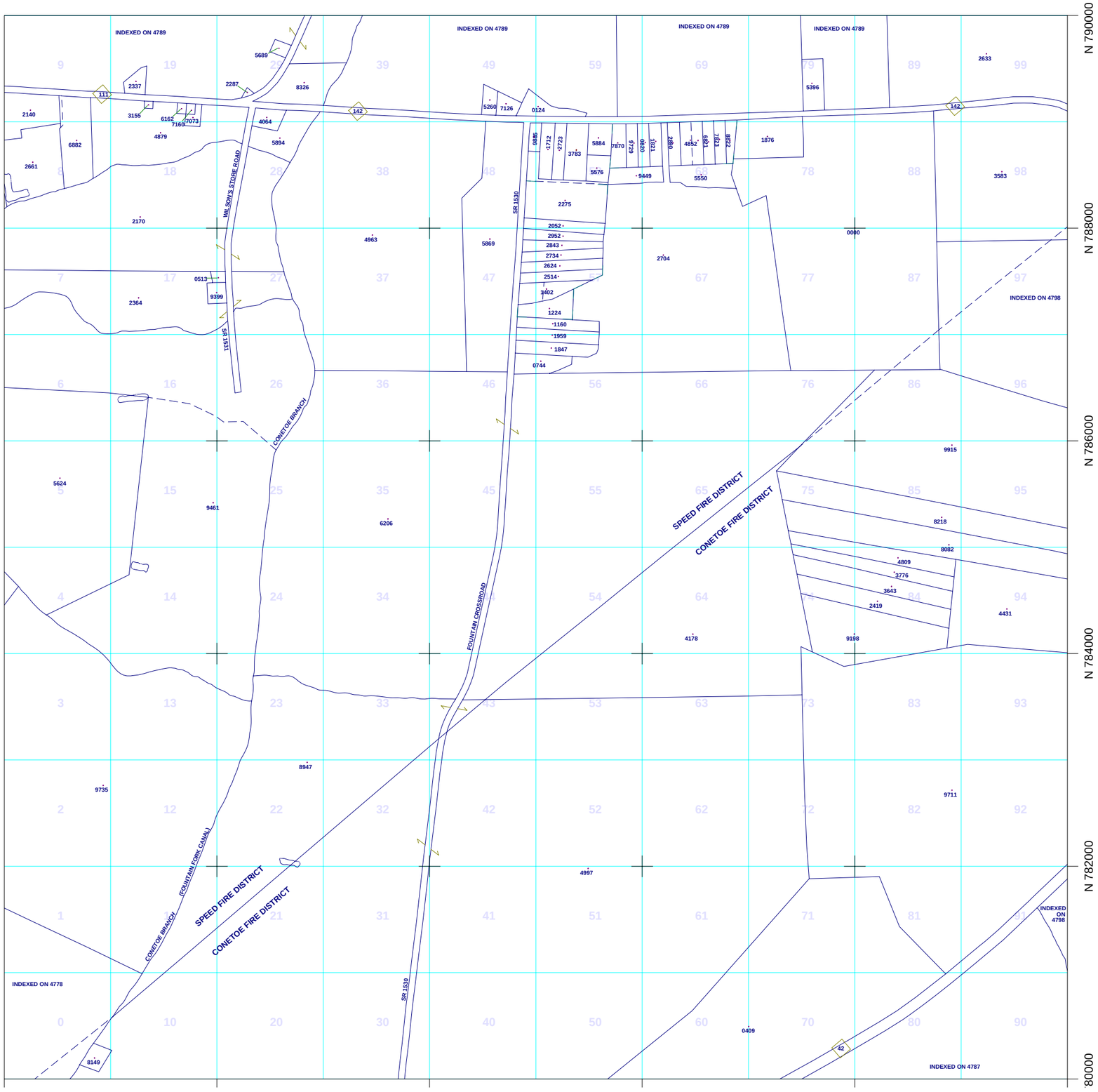

PROPERTY MAP
OF
EDGECOMBE COUNTY
NORTH CAROLINA

4788

Scale : 1 Inch = 1000 Feet.

THIS MAP IS PREPARED FOR THE INVENTORY OF REAL PROPERTY FOUND WITHIN THIS JURISDICTION, AND IS COMPILED FROM RECORDED DEEDS, PLATS AND OTHER PUBLIC RECORDS AND DATA. USERS OF THIS MAP ARE HEREBY NOTIFIED THAT THE AFOREMENTIONED PUBLIC PRIMARY INFORMATION SOURCES SHOULD BE CONSULTED FOR VERIFICATION OF THE INFORMATION CONTAINED ON THIS MAP. THE COUNTY ASSUMES NO LEGAL RESPONSIBILITY FOR THE INFORMATION CONTAINED ON THIS MAP.

Printed On: 3/20/2007

N

4779	4789	4799
4778	4788	4798
4777	4787	4797

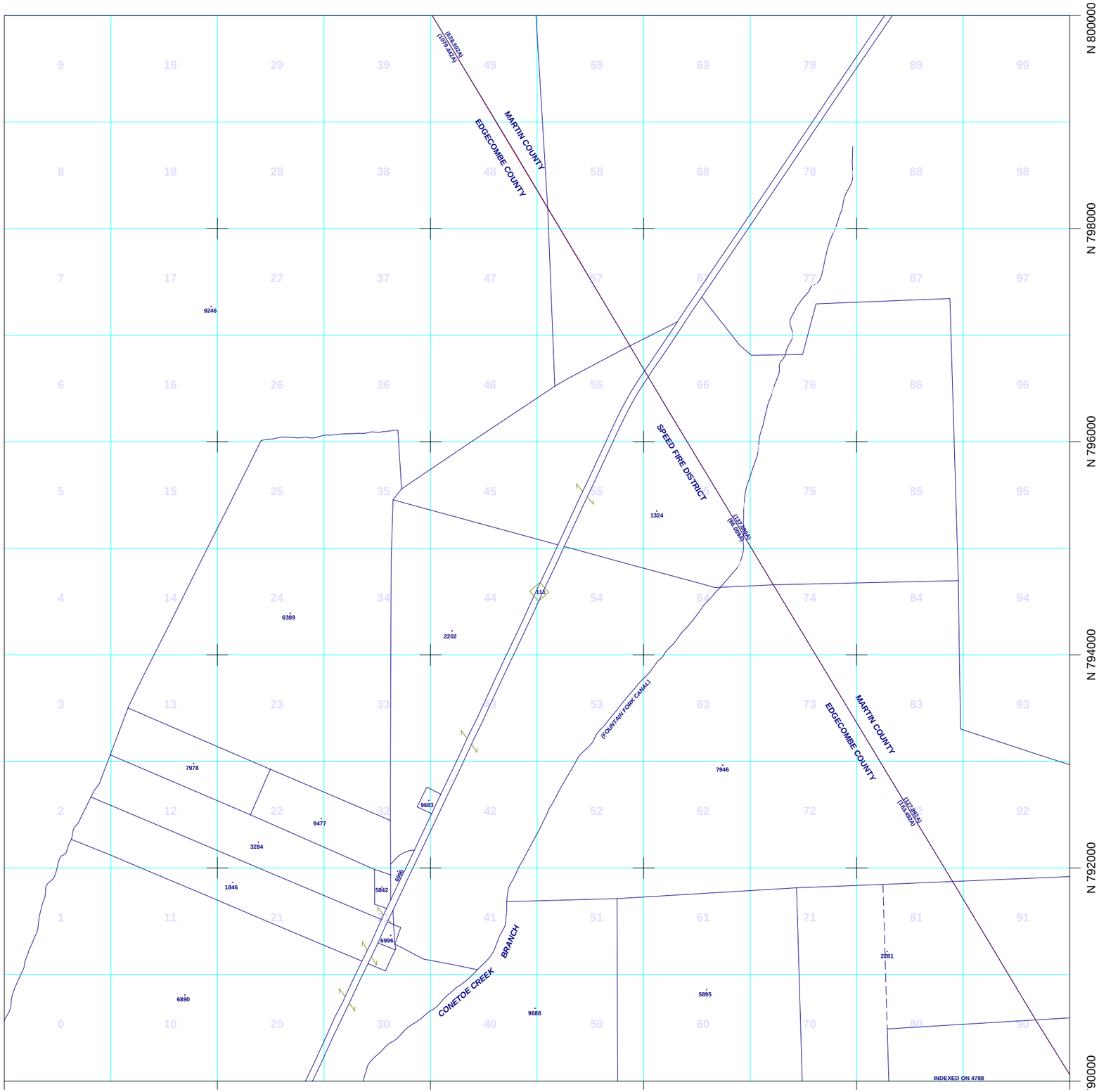

PROPERTY MAP

OF

EDGECOMBE COUNTY

NORTH CAROLINA

4789

Scale : 1 Inch = 1000 Feet.

THIS MAP IS PREPARED FOR THE INVENTORY OF REAL PROPERTY FOUND WITHIN THIS JURISDICTION, AND IS COMPILED FROM RECORDED DEEDS, PLATS AND OTHER PUBLIC RECORDS AND DATA. USERS OF THIS MAP ARE HEREBY NOTIFIED THAT THE AFOREMENTIONED PUBLIC PRIMARY INFORMATION SOURCES SHOULD BE CONSULTED FOR VERIFICATION OF THE INFORMATION CONTAINED ON THIS MAP. THE COUNTY ASSUMES NO LEGAL RESPONSIBILITY FOR THE INFORMATION CONTAINED ON THIS MAP.

Printed On: 3/20/2007

N

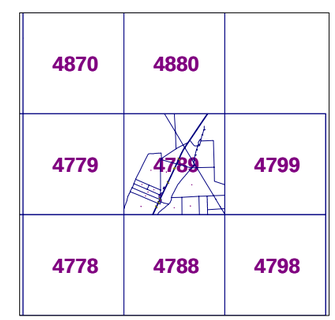

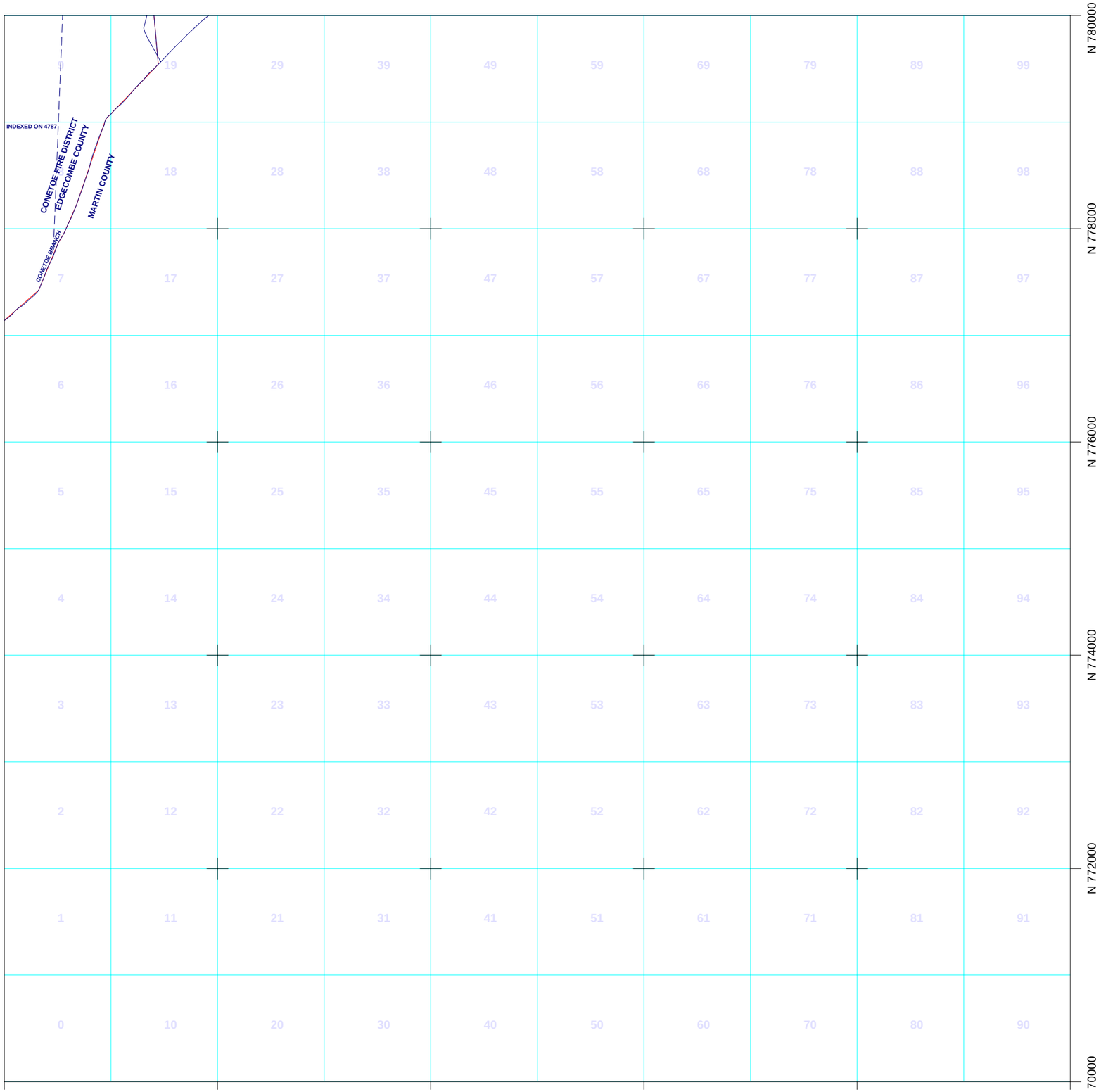

PROPERTY MAP

OF

EDGECOMBE COUNTY

NORTH CAROLINA

4797

Scale : 1 Inch = 1000 Feet.

THIS MAP IS PREPARED FOR THE INVENTORY OF REAL PROPERTY FOUND WITHIN THIS JURISDICTION, AND IS COMPILED FROM RECORDED DEEDS, PLATS AND OTHER PUBLIC RECORDS AND DATA. USERS OF THIS MAP ARE HEREBY NOTIFIED THAT THE UNDERLYING RECORDS & PRIMARY INFORMATION SOURCES SHOULD BE CONSULTED FOR VERIFICATION OF THE INFORMATION CONTAINED ON THIS MAP. THE COUNTY ASSUMES NO LEGAL RESPONSIBILITY FOR THE INFORMATION CONTAINED ON THIS MAP.

Printed On: 3/20/2007

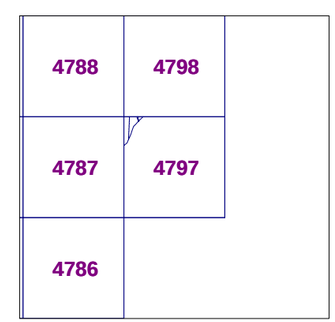

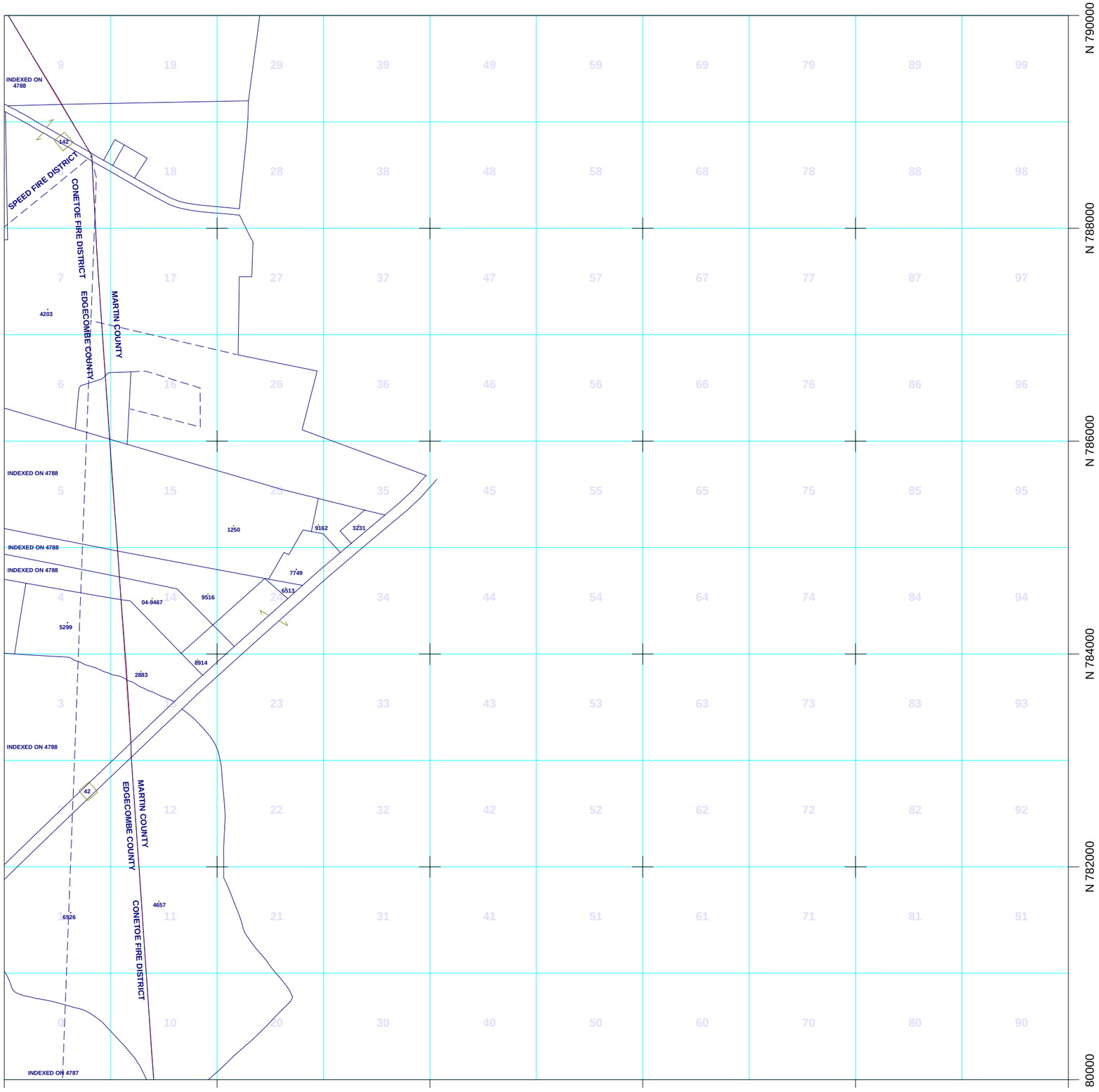

PROPERTY MAP

OF

EDGECOMBE COUNTY

NORTH CAROLINA

4798

Scale : 1 Inch = 1000 Feet.

THIS MAP IS PREPARED FOR THE INVENTORY OF REAL PROPERTY FOUND WITHIN THIS JURISDICTION, AND IS COMPILED FROM RECORDED DEEDS, PLATS AND OTHER PUBLIC RECORDS AND DATA. USERS OF THIS MAP ARE HEREBY NOTIFIED THAT THE AFOREMENTIONED PUBLIC PRIMARY INFORMATION SOURCES SHOULD BE CONSULTED FOR VERIFICATION OF THE INFORMATION CONTAINED ON THIS MAP. THIS MAP IS NOT ASSUMED TO BE THE RESPONSIBILITY FOR THE INFORMATION CONTAINED ON THIS MAP.

Printed On: 3/20/2007

N

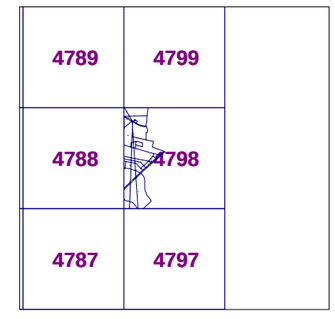



PROPERTY MAP

OF

EDGECOMBE COUNTY

NORTH CAROLINA

4799

Scale : 1 Inch = 1000 Feet.

THIS MAP IS PREPARED FOR THE INVENTORY OF REAL PROPERTY FOUND WITHIN THIS JURISDICTION, AND IS COMPILED FROM RECORDED DEEDS, PLATS AND OTHER PUBLIC RECORDS AND DATA. USERS OF THIS MAP ARE HEREBY NOTIFIED THAT THE UNDERLYING RECORDS & PRIMARY INFORMATION SOURCES SHOULD BE CONSULTED FOR VERIFICATION OF THE INFORMATION CONTAINED ON THIS MAP. THE COUNTY ASSUMES NO LEGAL RESPONSIBILITY FOR THE INFORMATION CONTAINED ON THIS MAP.
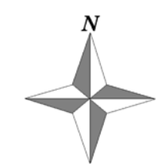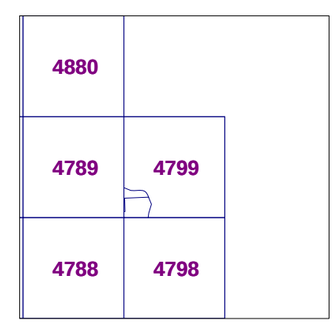
Printed On: 3/20/2007