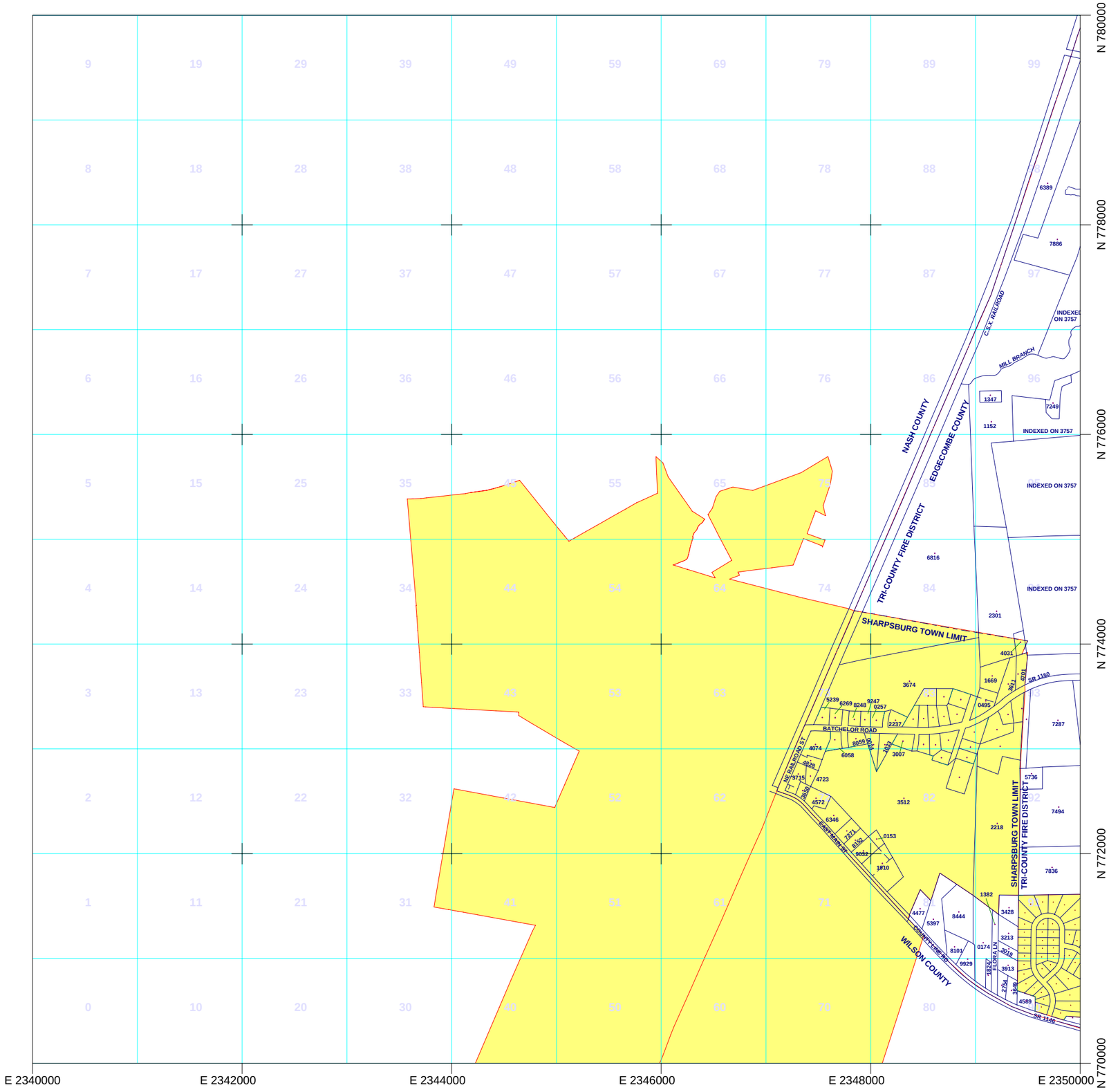

PROPERTY MAP

OF

EDGECOMBE COUNTY

NORTH CAROLINA

3747

Scale : 1 Inch = 1000 Feet.

THIS MAP IS PREPARED FOR THE INVENTORY OF REAL PROPERTY FOUND WITHIN THIS JURISDICTION, AND IS COMPILED FROM RECORDED DEEDS, PLATS AND OTHER PUBLIC RECORDS AND DATA. UGRS ON THIS MAP ARE HELD TO BE ACCURATE. ALL INFORMATION FROM PUBLIC PRIMARY INFORMATION SOURCES SHOULD BE CONSULTED FOR VERIFICATION OF THE INFORMATION CONTAINED ON THIS MAP. THE COUNTY ASSUMES NO LEGAL RESPONSIBILITY FOR THE INFORMATION CONTAINED ON THIS MAP.

Printed On: 03/20/2007

N

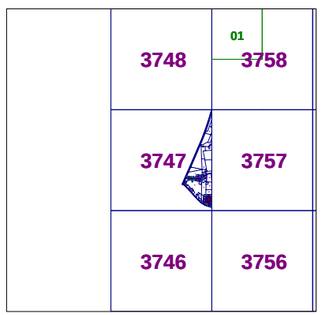

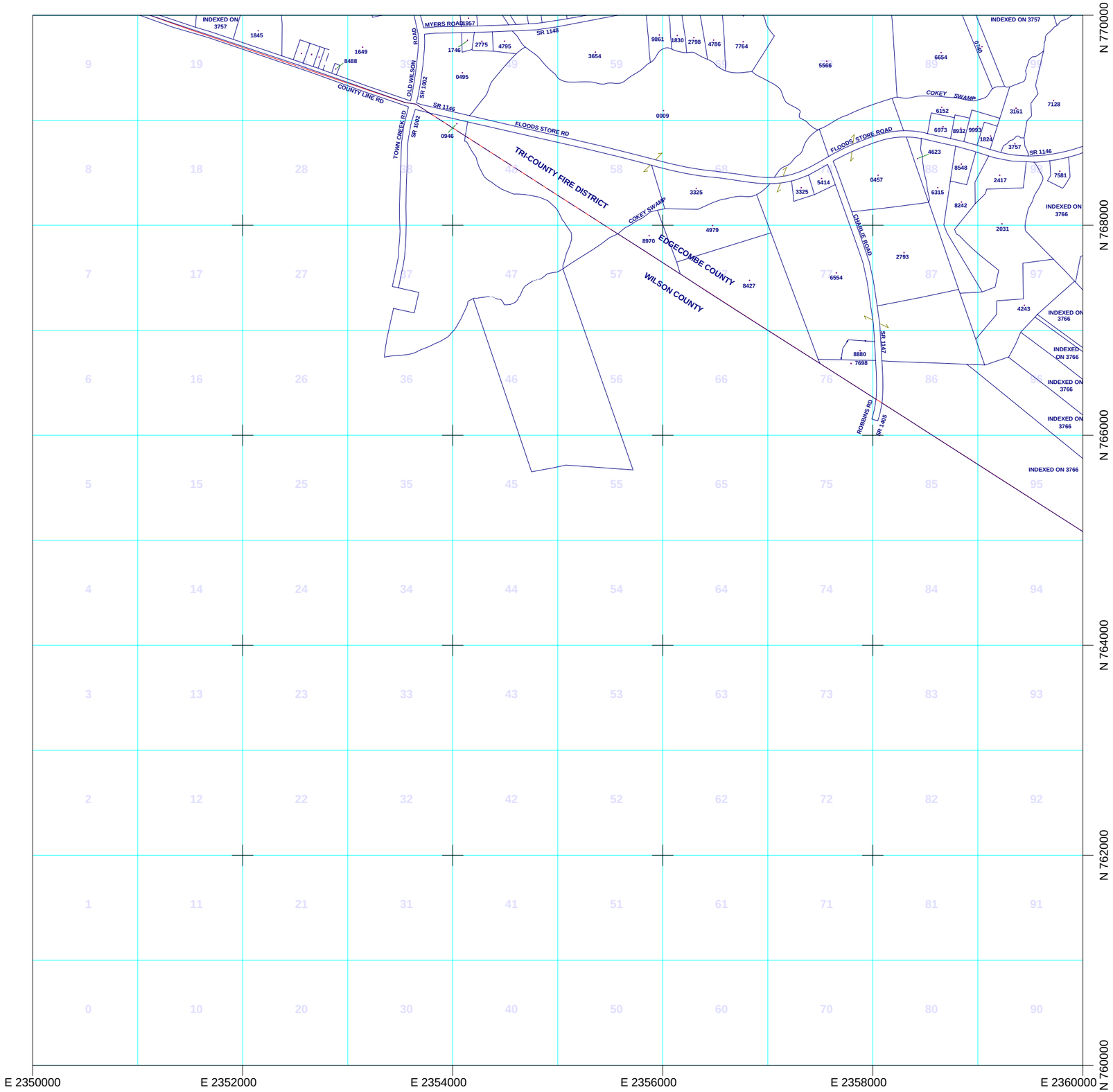

PROPERTY MAP

OF

EDGECOMBE COUNTY

NORTH CAROLINA

3756

Scale : 1 Inch = 1000 Feet.

THIS MAP IS PREPARED FOR THE INVENTORY OF REAL PROPERTY FOUND WITHIN THIS JURISDICTION, AND IS COMPILED FROM RECORDED DEEDS, PLATS AND OTHER PUBLIC RECORDS AND DATA. USERS OF THIS MAP ARE HERE BY NOTIFIED THAT THE INFORMATION SHOWN ON THIS PRIMARY INFORMATION SOURCES SHOULD BE CONSULTED FOR VERIFICATION OF THE INFORMATION CONTAINED ON THIS MAP. THE COUNTY ASSUMES NO LEGAL RESPONSIBILITY FOR THE INFORMATION CONTAINED ON THIS MAP.

Printed On: 03/20/2007

N

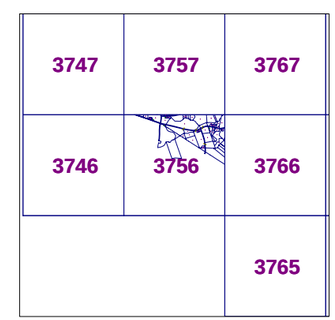

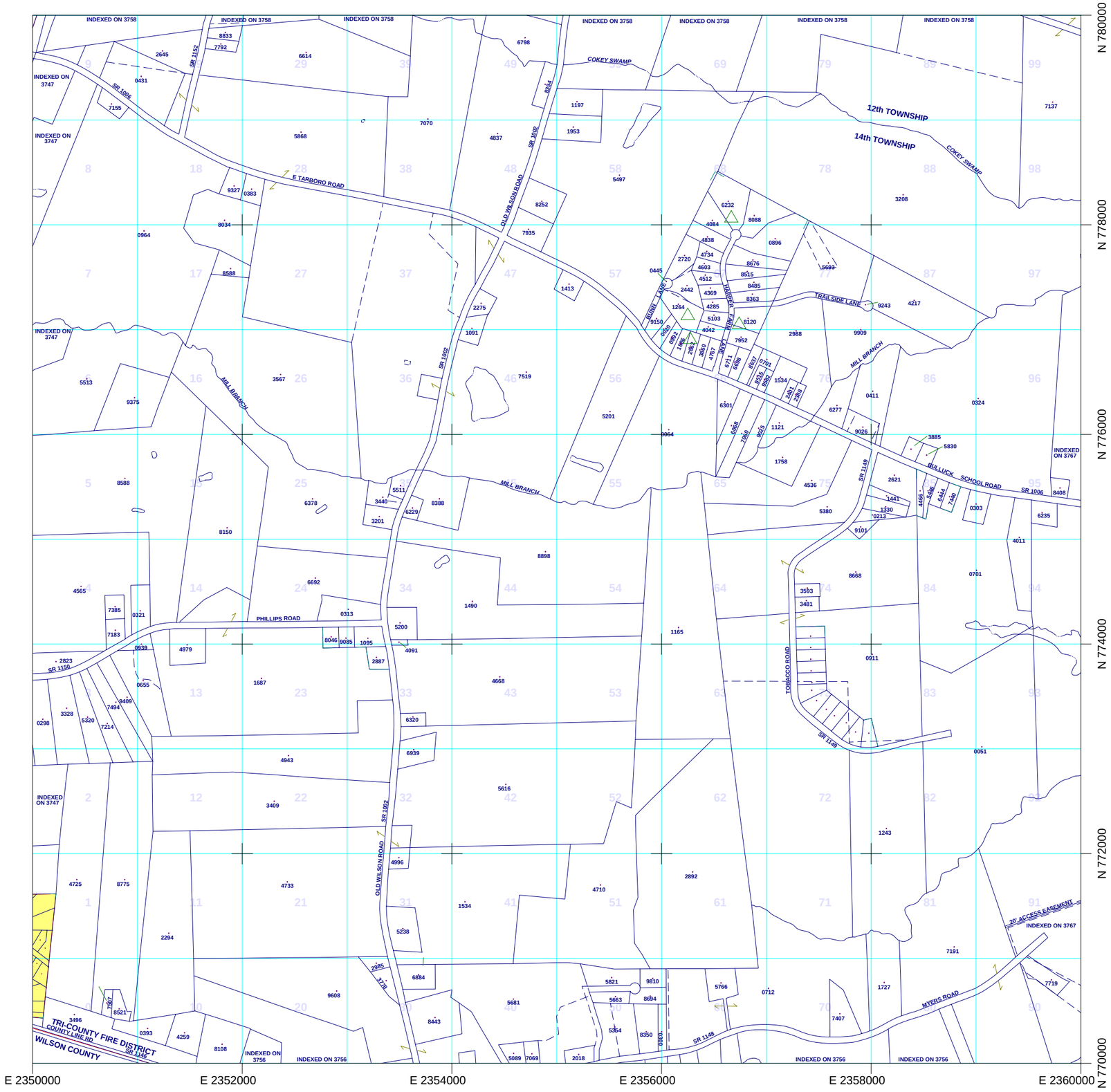

PROPERTY MAP

OF

EDGECOMBE COUNTY

NORTH CAROLINA

3757

Scale : 1 Inch = 1000 Feet.

THIS MAP IS PREPARED FOR THE INVENTORY OF REAL PROPERTY FOUND WITHIN THIS JURISDICTION, AND IS COMPILED FROM RECORDED DEEDS, PLATS AND OTHER PUBLIC RECORDS AND DATA. USERS OF THIS MAP ARE ADVISED THAT THE RECORDS MENTIONED ARE PUBLIC PRIMARY REFERENCE SOURCES. USERS ARE ADVISED FOR VERIFICATION OF THE INFORMATION CONTAINED ON THIS MAP. THE COUNTY ASSUMES NO LEGAL RESPONSIBILITY FOR THE INFORMATION CONTAINED ON THIS MAP.

Printed On: 03/20/2007

N

3748	01 3758	3768
3747	3757	3767
3746	3756	3766

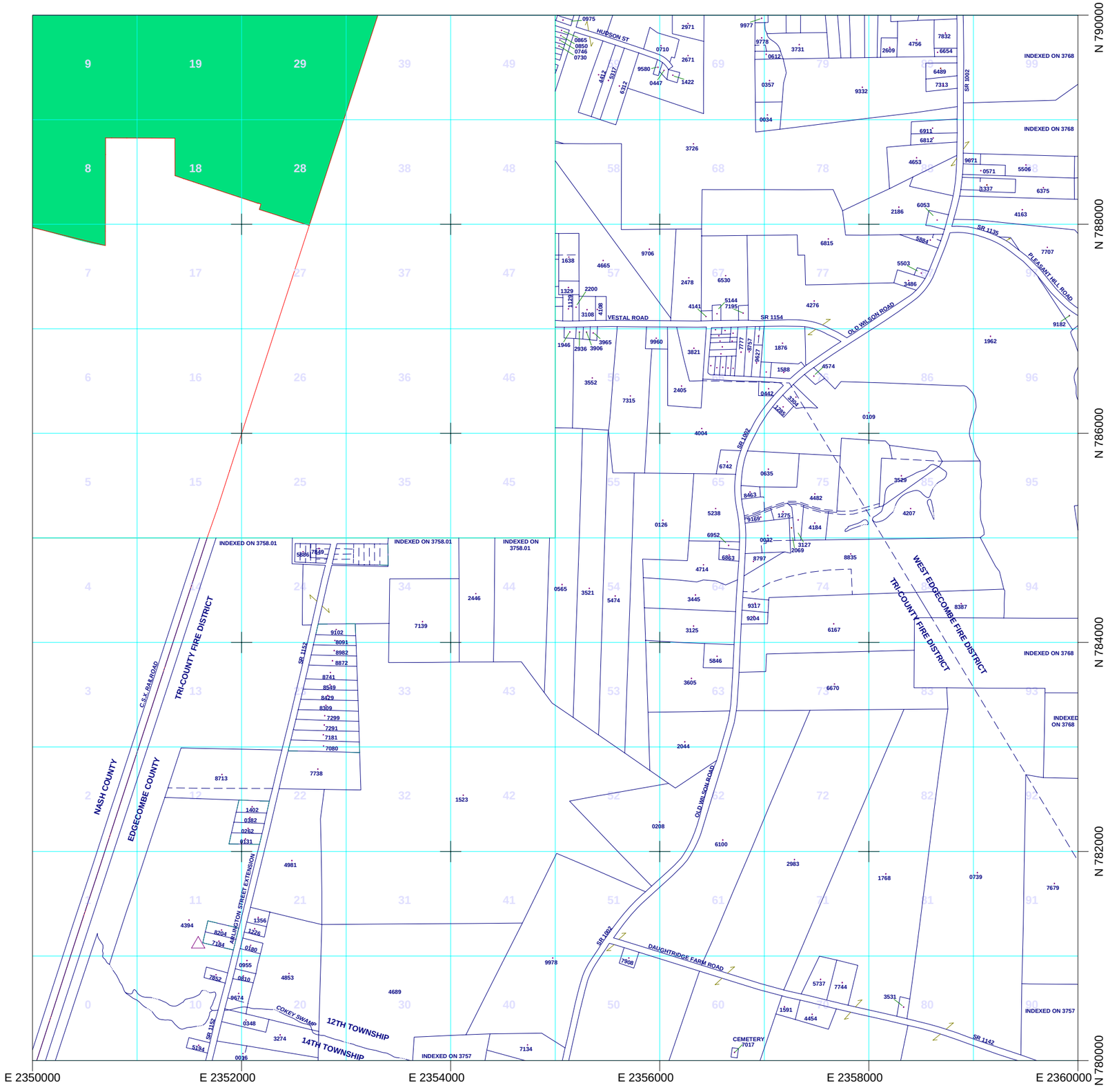

PROPERTY MAP

OF

EDGECOMBE COUNTY

NORTH CAROLINA

3758

Scale : 1 Inch = 1000 Feet.

THIS MAP IS PREPARED FOR THE INVENTORY OF REAL PROPERTY FOUND WITHIN THIS JURISDICTION, AND IS COMPILED FROM RECORDED DEEDS, PLATS AND OTHER PUBLIC RECORDS AND DATA. USERS OF THIS MAP ARE HEREBY NOTIFIED THAT THE AFOREMENTIONED PUBLIC PRIMARY INFORMATION SOURCES SHOULD BE CONSULTED FOR VERIFICATION OF THE INFORMATION CONTAINED ON THIS MAP. THE COUNTY ASSUMES NO LEGAL RESPONSIBILITY FOR THE INFORMATION CONTAINED ON THIS MAP.

Printed On: 03/20/2007

N

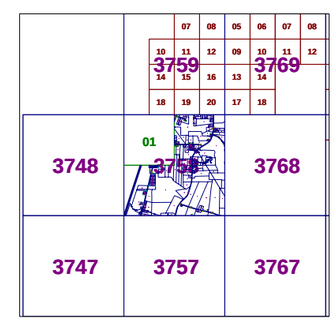

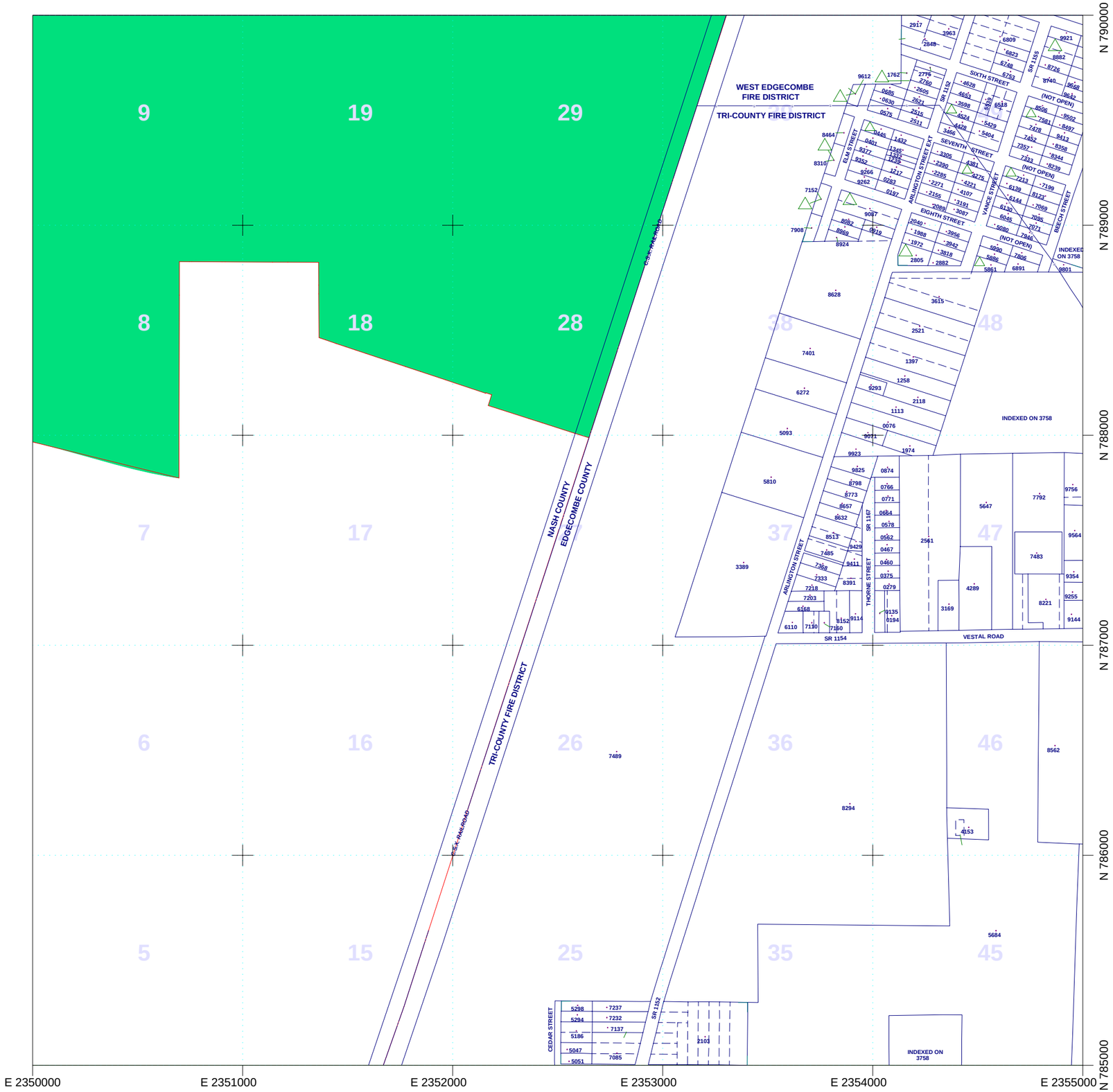

PROPERTY MAP

OF

EDGECOMBE COUNTY

NORTH CAROLINA

3758.01

Scale : 1 Inch = 500 Feet.

THIS MAP IS PREPARED FOR THE INVENTORY OF REAL PROPERTY FOUND WITHIN THIS JURISDICTION, AND IS COMPILED FROM RECORDED DEEDS, PLATS, AND OTHER PUBLIC RECORDS AND DATA. USERS OF THIS MAP ARE HEREBY NOTIFIED THAT THE AFOREMENTIONED PUBLIC PRIMARY INFORMATION SOURCES SHOULD BE CONSULTED FOR VERIFICATION OF THE INFORMATION CONTAINED ON THIS MAP. THE COUNTY ASSUMES NO LEGAL RESPONSIBILITY FOR THE INFORMATION CONTAINED ON THIS MAP.

Printed On: 03/20/2007

N

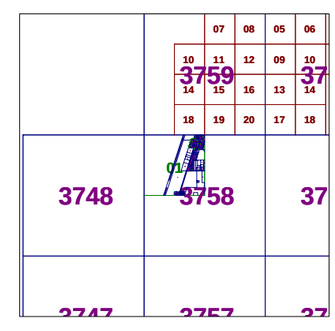

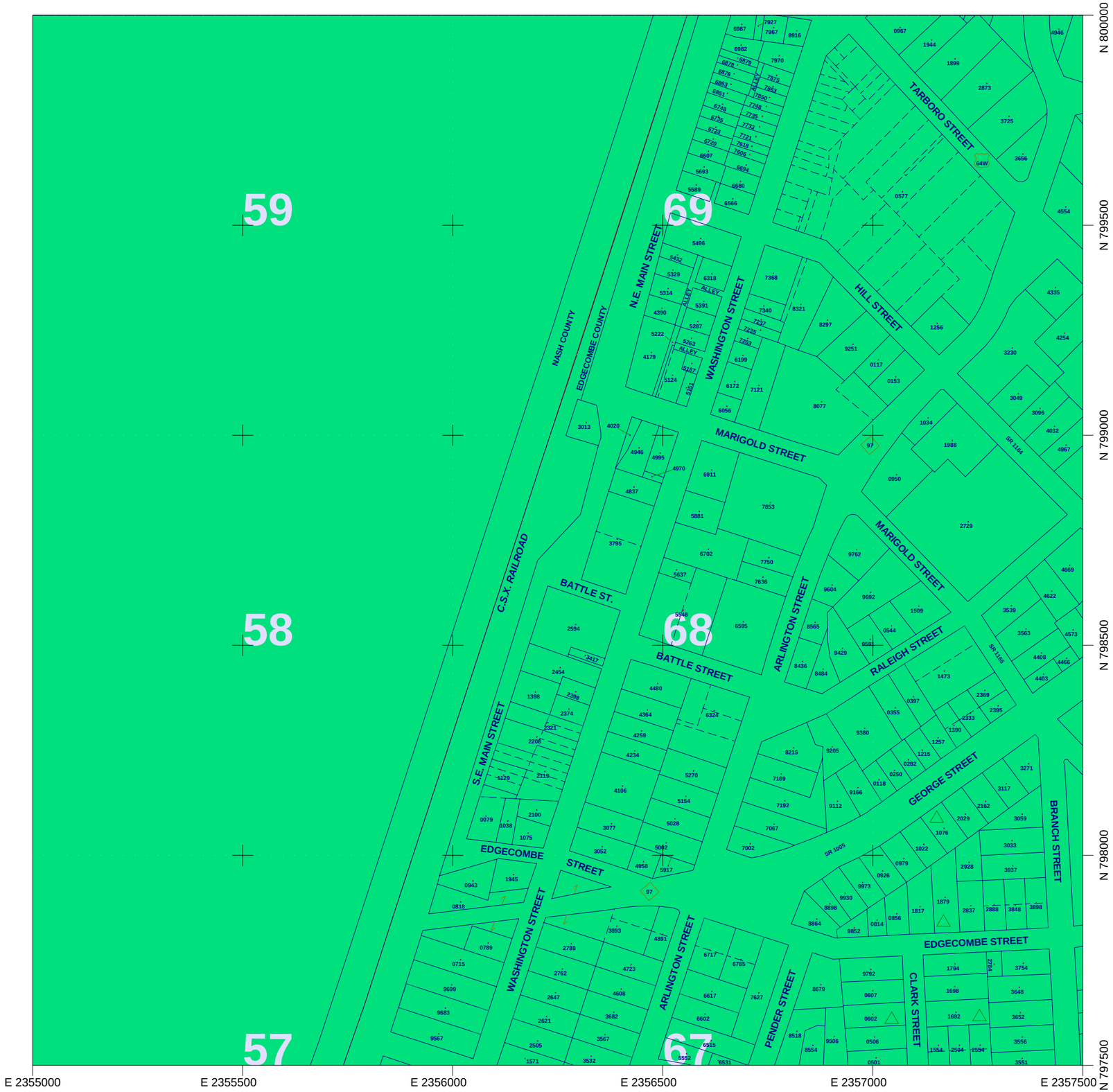

PROPERTY MAP

OF

EDGECOMBE COUNTY

NORTH CAROLINA

3759.07

Scale : 1 Inch = 250 Feet.

THIS MAP IS PREPARED FOR THE INVENTORY OF REAL PROPERTY FOUND WITHIN THIS JURISDICTION, AND IS COMPILED FROM RECORDED DEEDS, PLATS AND OTHER PUBLIC RECORDS AND DATA. USERS OF THIS MAP ARE HEREBY NOTIFIED THAT THE AFOREMENTIONED PUBLIC PRIMARY INFORMATION SOURCES SHOULD BE CONSULTED FOR VERIFICATION OF THE INFORMATION CONTAINED ON THIS MAP. THE COUNTY ASSUMES NO LIABILITY OR RESPONSIBILITY FOR THE INFORMATION CONTAINED ON THIS MAP.

Printed On: 03/20/2007

N

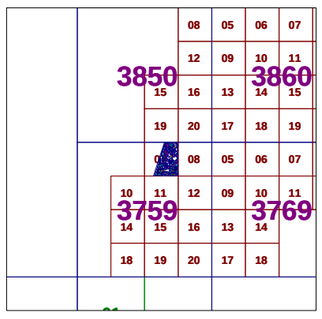



PROPERTY MAP

OF

EDGECOMBE COUNTY

NORTH CAROLINA

3759.08

Scale : 1 Inch = 250 Feet.

THIS MAP IS PREPARED FOR THE INVENTORY OF REAL PROPERTY FOUND WITHIN THIS JURISDICTION, AND IS COMPILED FROM RECORDED DEEDS, PLATS AND OTHER PUBLIC RECORDS AND DATA. USERS OF THIS MAP ARE HEREBY NOTIFIED THAT THE AFOREMENTIONED PUBLIC PRIMARY INFORMATION SOURCES SHOULD BE CONSULTED FOR VERIFICATION OF THE INFORMATION CONTAINED ON THIS MAP. THE COUNTY ASSUMES NO RESPONSIBILITY FOR THE INFORMATION CONTAINED ON THIS MAP.

Printed On: 03/20/2007

N

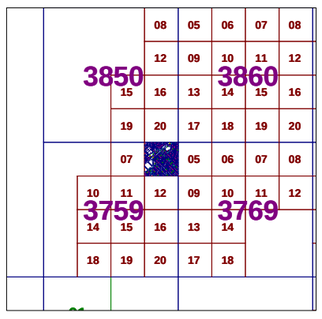

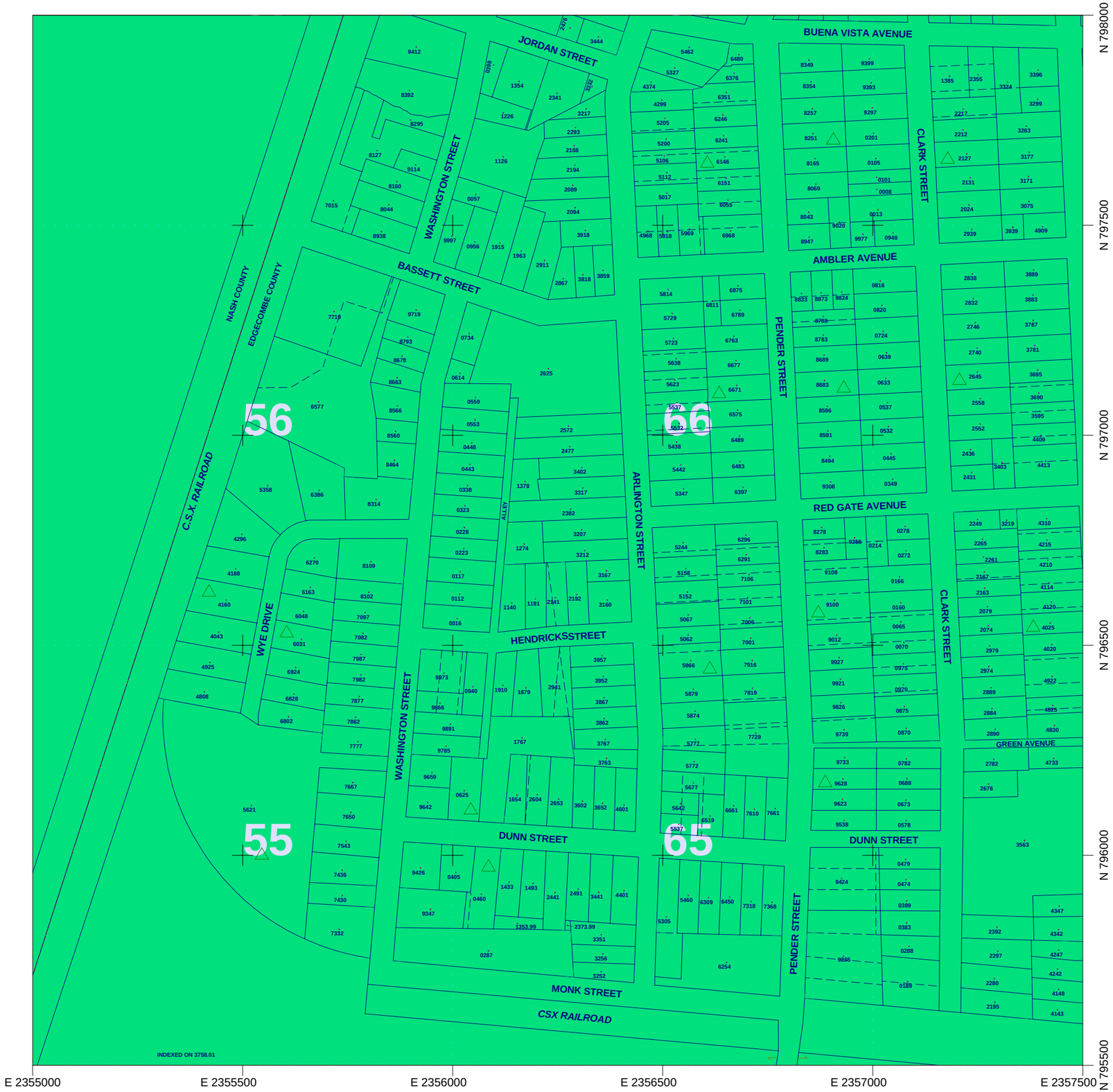

PROPERTY MAP

OF

EDGECOMBE COUNTY

NORTH CAROLINA

3759.11

Scale : 1 Inch = 250 Feet.

THIS MAP IS PREPARED FOR THE INVENTORY OF REAL PROPERTY FOUND WITHIN THIS JURISDICTION, AND IS COMPILED FROM RECORDED DEEDS, PLATS AND OTHER PUBLIC RECORDS AND DATA. USERS OF THIS MAP ARE HEREBY NOTIFIED THAT THE AFOREMENTIONED PUBLIC PRIMARY INFORMATION SOURCES SHOULD BE CONSULTED FOR VERIFICATION OF THE INFORMATION CONTAINED ON THIS MAP. THE COUNTY ASSUMES NO LEGAL RESPONSIBILITY FOR THE INFORMATION CONTAINED ON THIS MAP.

Printed On: 03/20/2007

N

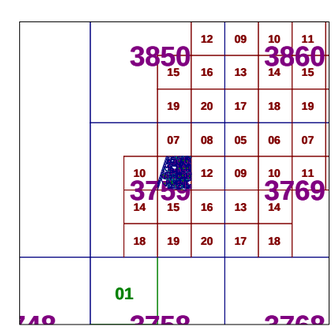

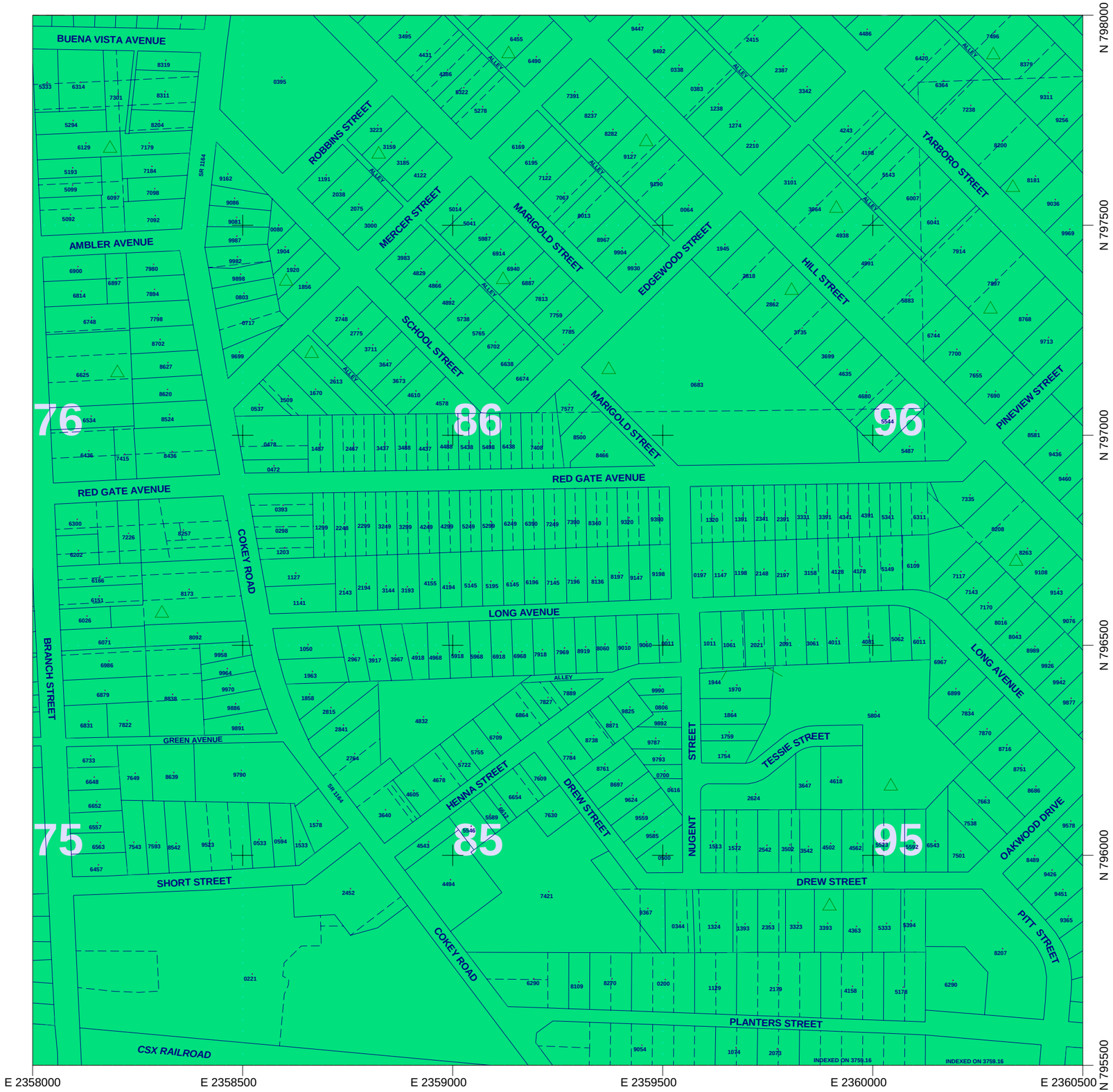

PROPERTY MAP

OF

EDGECOMBE COUNTY

NORTH CAROLINA

3759.12

Scale : 1 Inch = 250 Feet.

THIS MAP IS PREPARED FOR THE INVENTORY OF REAL PROPERTY FOUND WITHIN THIS JURISDICTION, AND IS COMPILED FROM RECORDED DEEDS, PLATS AND OTHER PUBLIC RECORDS AND DATA. USERS OF THIS MAP ARE HEREBY NOTIFIED THAT THE AFOREMENTIONED PUBLIC PRIMARY INFORMATION SOURCES SHOULD BE CONSULTED FOR VERIFICATION OF THE INFORMATION CONTAINED ON THIS MAP. THE COUNTY ASSUMES NO RESPONSIBILITY FOR THE INFORMATION CONTAINED ON THIS MAP.

Printed On: 03/20/2007

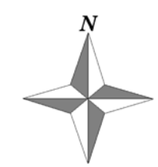

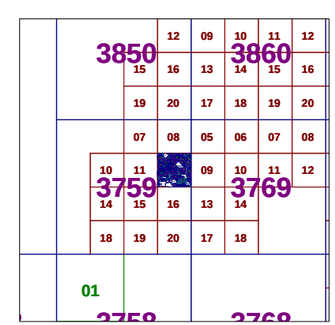

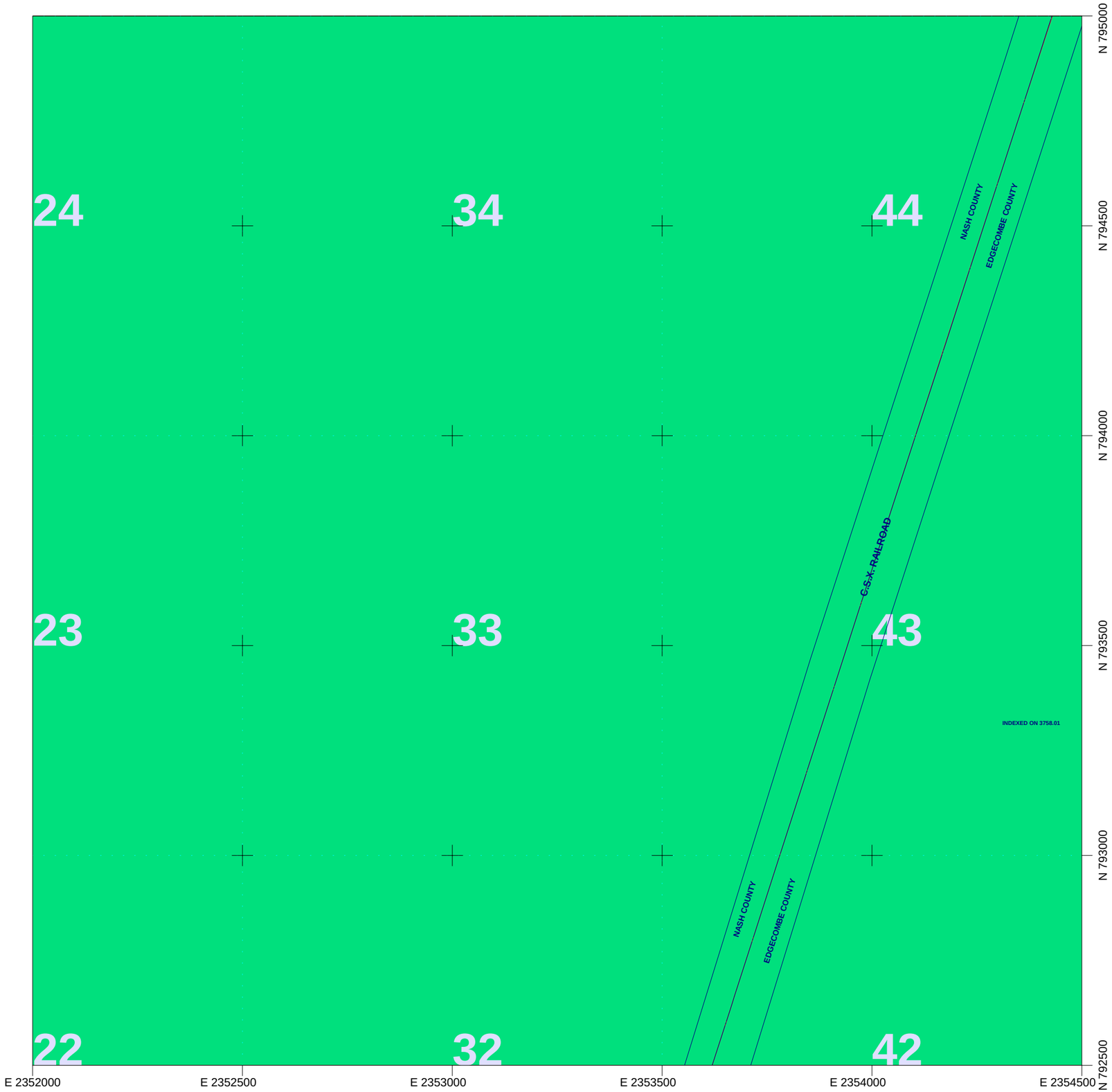

PROPERTY MAP

OF

EDGECOMBE COUNTY

NORTH CAROLINA

3759.14

Scale : 1 Inch = 250 Feet.

THIS MAP IS PREPARED FOR THE INVENTORY OF REAL PROPERTY FOUND WITHIN THIS JURISDICTION, AND IS COMPILED FROM RECORDED DEEDS, PLATS AND OTHER PUBLIC RECORDS AND DATA. USERS OF THIS MAP ARE HEREBY NOTIFIED THAT THE AFOREMENTIONED PUBLIC PRIMARY INFORMATION SOURCES SHOULD BE CONSULTED FOR VERIFICATION OF THE INFORMATION CONTAINED ON THIS MAP. THE COUNTY ASSUMES NO LEGAL RESPONSIBILITY FOR THE INFORMATION CONTAINED ON THIS MAP.

Printed On: 03/20/2007

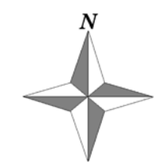

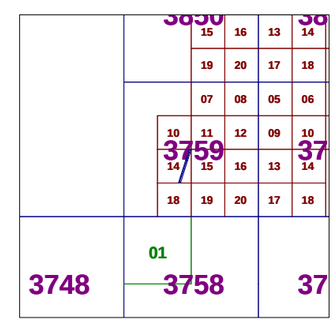

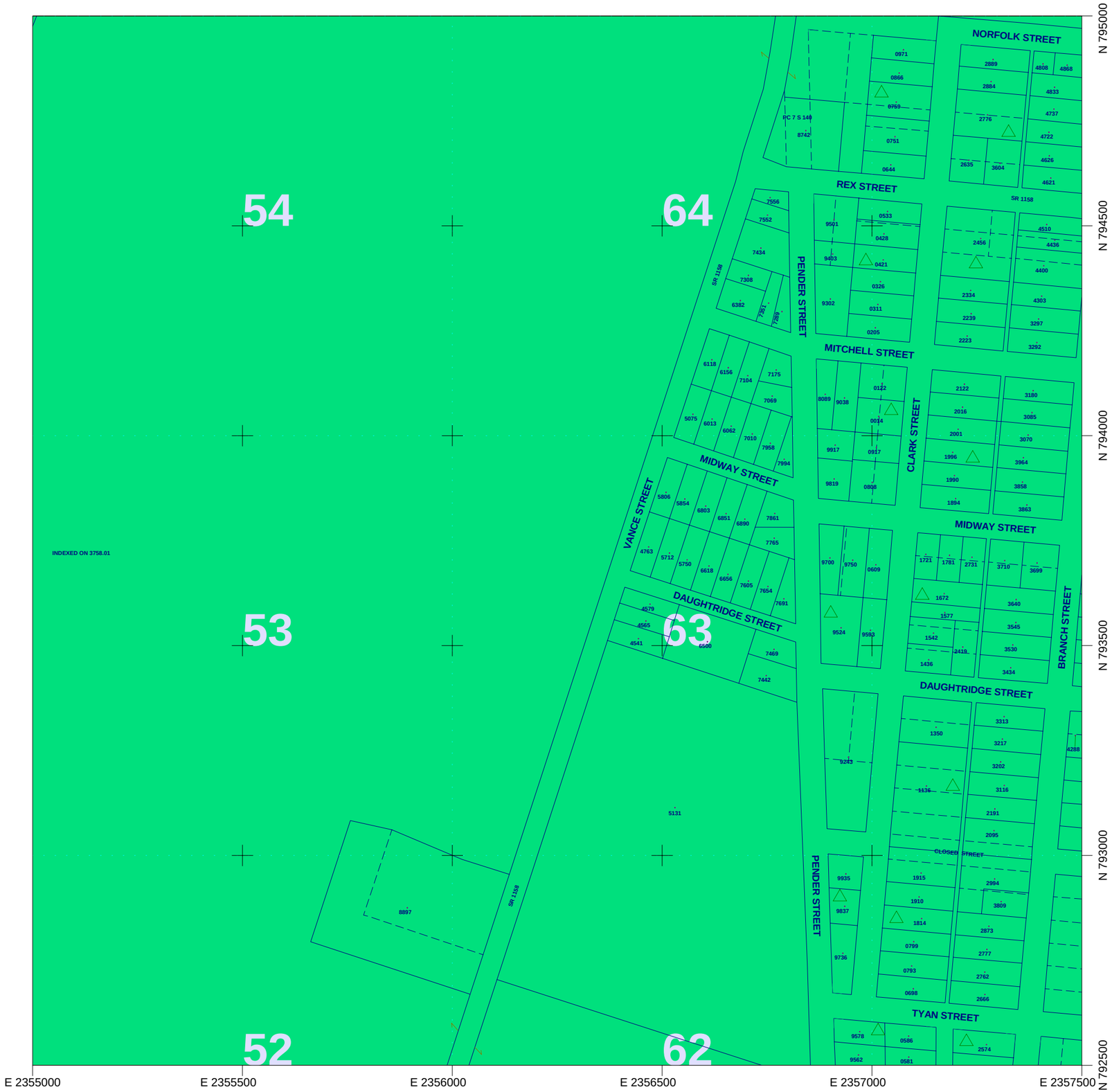

PROPERTY MAP

OF

EDGECOMBE COUNTY

NORTH CAROLINA

3759.15

Scale : 1 Inch = 250 Feet.

THIS MAP IS PREPARED FOR THE INVENTORY OF REAL PROPERTY FOUND WITHIN THIS JURISDICTION, AND IS COMPILED FROM RECORDED DEEDS, PLATS AND OTHER PUBLIC RECORDS AND DATA. USERS OF THIS MAP ARE HEREBY NOTIFIED THAT THE AFOREMENTIONED PUBLIC PRIMARY INFORMATION SOURCES SHOULD BE CONSULTED FOR VERIFICATION OF THE INFORMATION CONTAINED ON THIS MAP. THE COUNTY ASSUMES NO LEGAL RESPONSIBILITY FOR THE INFORMATION CONTAINED ON THIS MAP.

Printed On: 03/20/2007

N

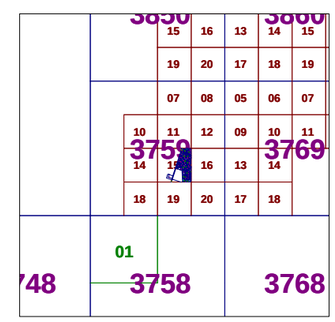

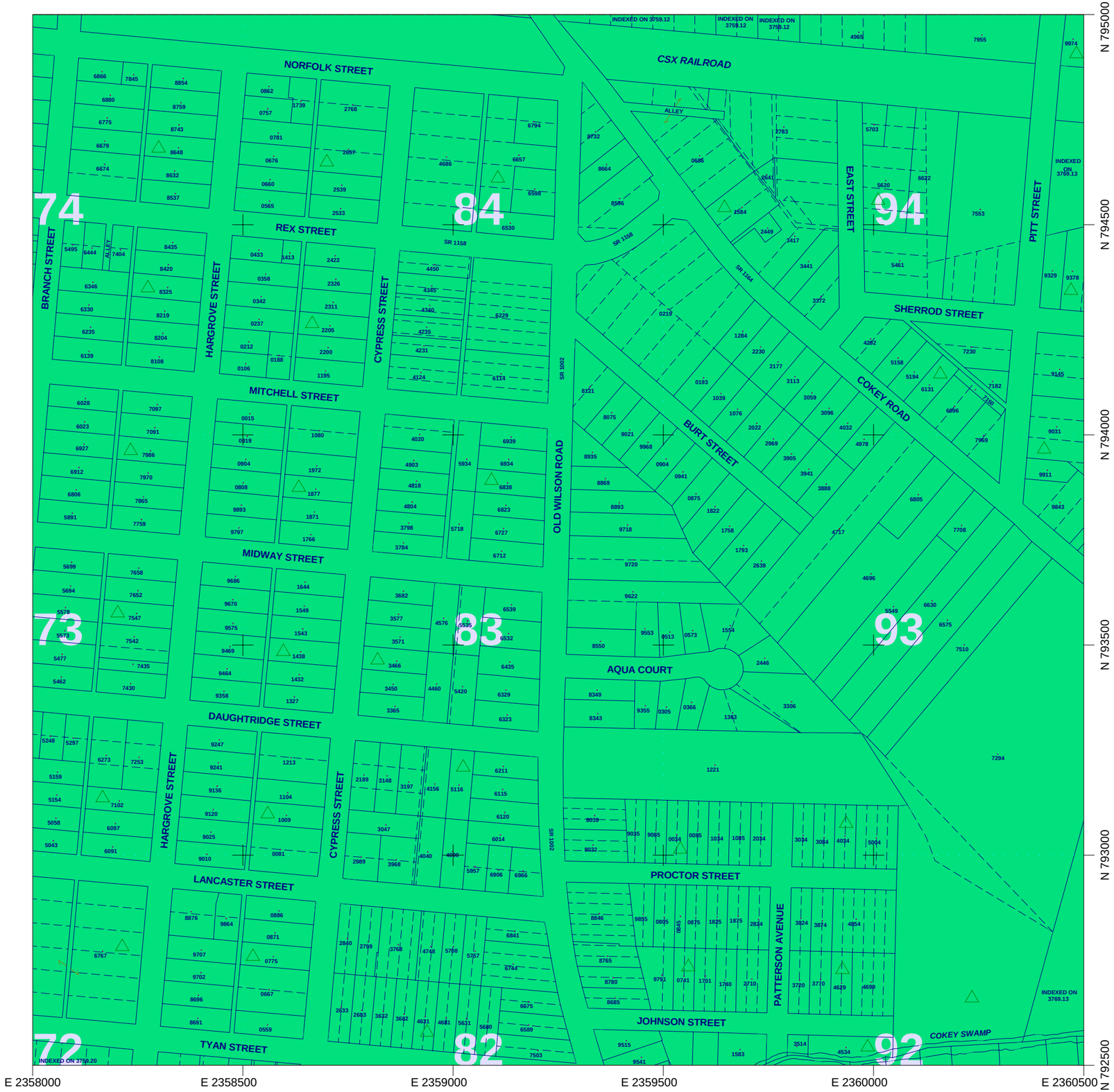

PROPERTY MAP

OF

EDGECOMBE COUNTY

NORTH CAROLINA

3759.16

Scale : 1 Inch = 250 Feet.

THIS MAP IS PREPARED FOR THE INVENTORY OF REAL PROPERTY FOUND WITHIN THIS JURISDICTION, AND IS COMPILED FROM RECORDED DEEDS, PLATS AND OTHER PUBLIC RECORDS AND DATA. USERS OF THIS MAP ARE HEREBY NOTIFIED THAT THE AFOREMENTIONED PUBLIC PRIMARY INFORMATION SOURCES SHOULD BE CONSULTED FOR VERIFICATION OF THE INFORMATION CONTAINED ON THIS MAP. THE COUNTY ASSUMES NO LEGAL RESPONSIBILITY FOR THE INFORMATION CONTAINED ON THIS MAP.

Printed On: 03/20/2007

N

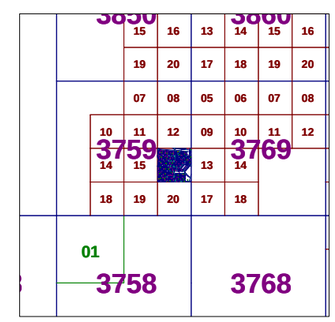

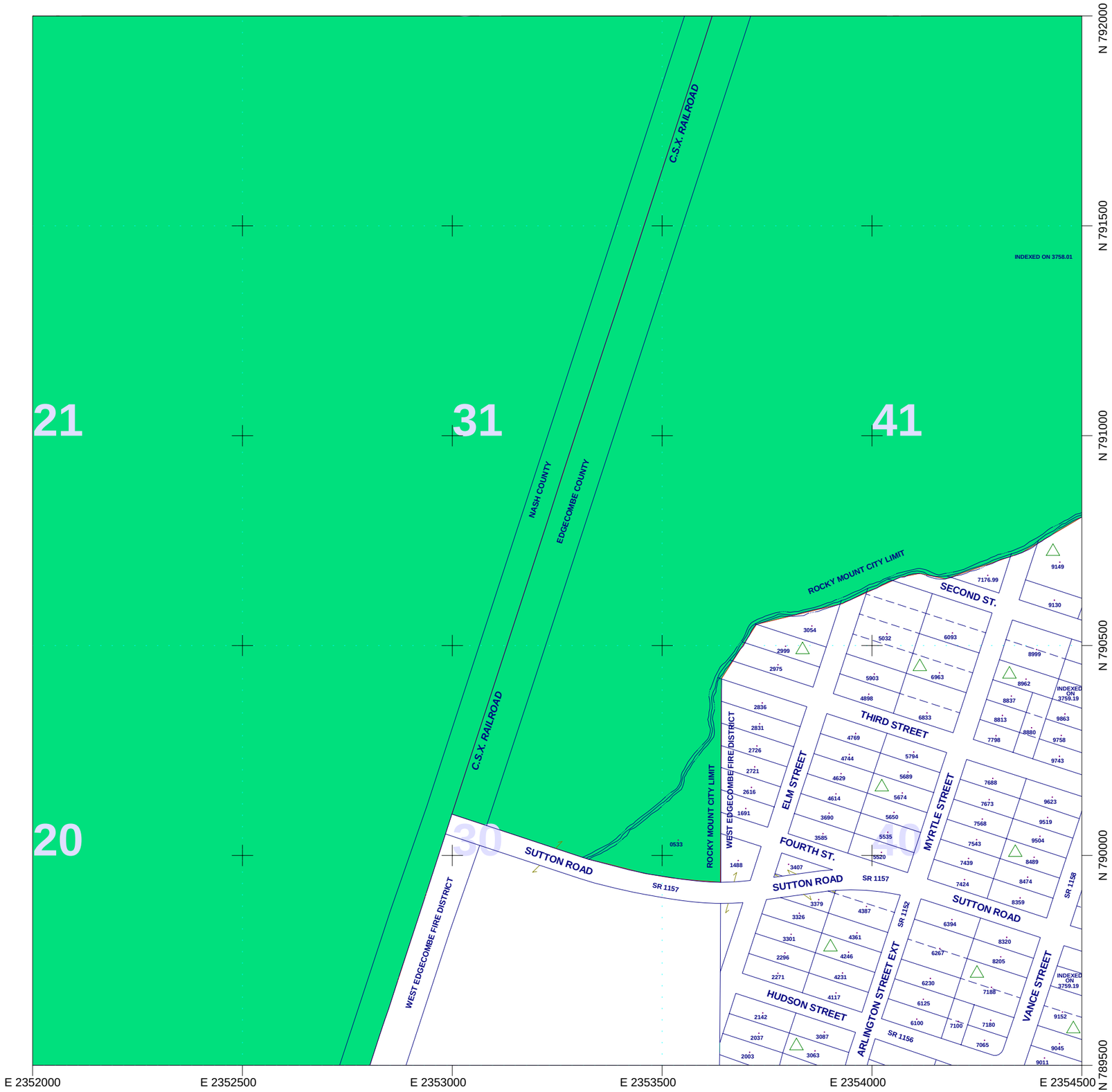

PROPERTY MAP

OF

EDGECOMBE COUNTY

NORTH CAROLINA

3759.18

Scale : 1 Inch = 250 Feet.

THIS MAP IS PREPARED FOR THE INVENTORY OF REAL PROPERTY FOUND WITHIN THIS JURISDICTION, AND IS COMPILED FROM RECORDED DEEDS, PLATS AND OTHER PUBLIC RECORDS AND DATA. USERS OF THIS MAP ARE HEREBY NOTIFIED THAT THE AFOREMENTIONED PUBLIC PRIMARY INFORMATION SOURCES SHOULD BE CONSULTED FOR VERIFICATION OF THE INFORMATION CONTAINED ON THIS MAP. THE COUNTY ASSUMES NO LEGAL RESPONSIBILITY FOR THE INFORMATION CONTAINED ON THIS MAP.

Printed On: 03/20/2007

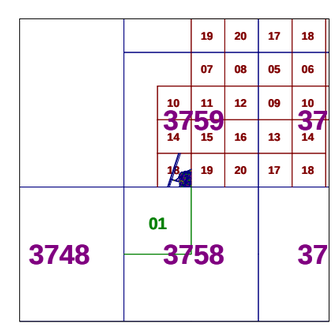

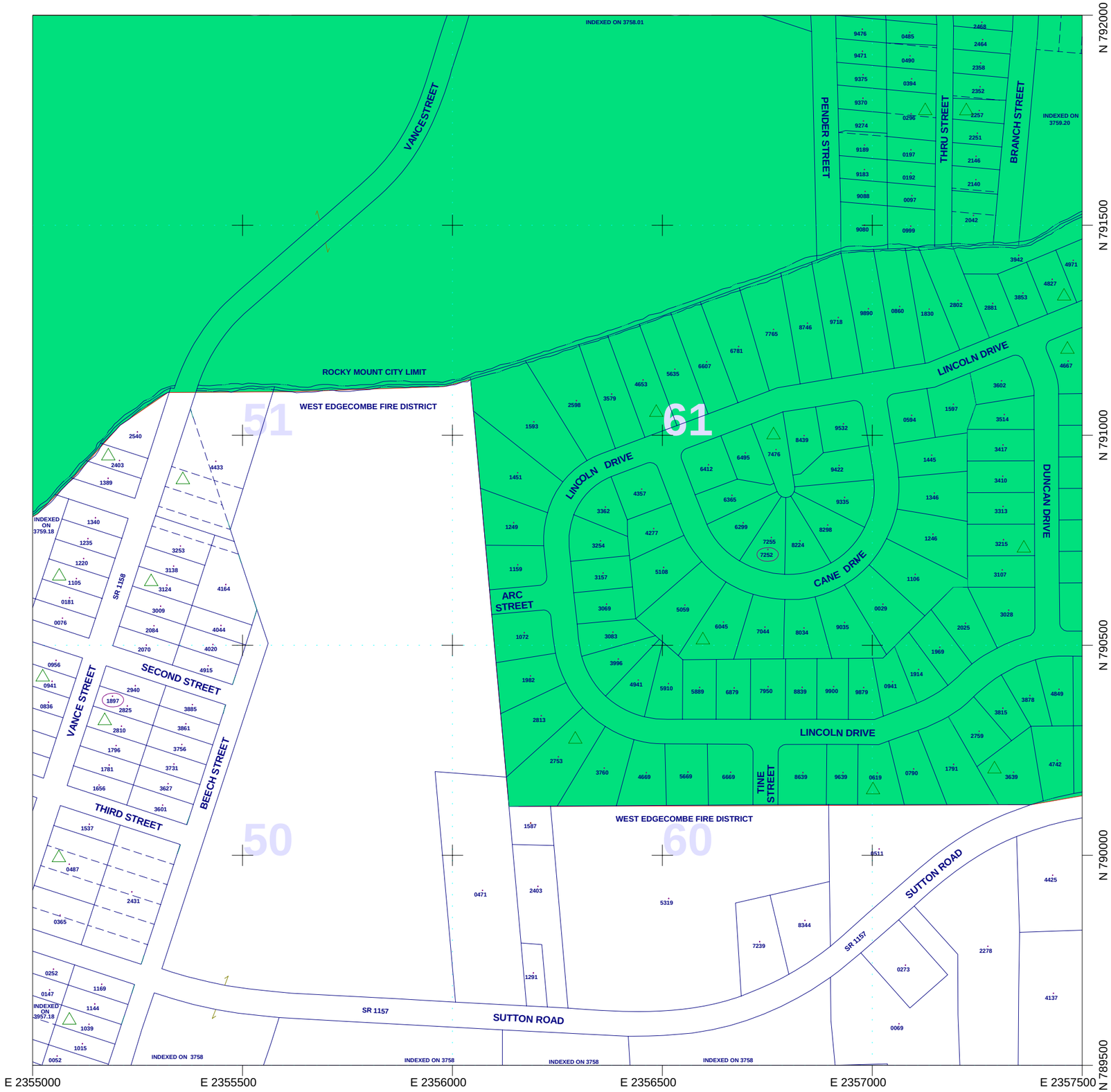

PROPERTY MAP

OF

EDGECOMBE COUNTY

NORTH CAROLINA

3759.19

Scale : 1 Inch = 250 Feet.

THIS MAP IS PREPARED FOR THE INVENTORY OF REAL PROPERTY FOUND WITHIN THIS JURISDICTION, AND IS COMPILED FROM RECORDED DEEDS, PLATS AND OTHER PUBLIC RECORDS AND DATA. USERS OF THIS MAP ARE HEREBY NOTIFIED THAT THE AFOREMENTIONED PUBLIC PRIMARY INFORMATION SOURCES SHOULD BE CONSULTED FOR VERIFICATION OF THE INFORMATION CONTAINED ON THIS MAP. THE COUNTY ASSUMES NO LEGAL RESPONSIBILITY FOR THE INFORMATION CONTAINED ON THIS MAP.

Printed On: 03/20/2007

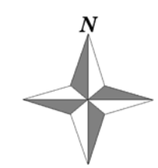

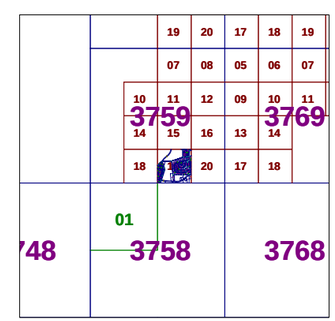

PROPERTY MAP

OF

EDGECOMBE COUNTY

NORTH CAROLINA

3759.20

Scale : 1 Inch = 250 Feet.

THIS MAP IS PREPARED FOR THE INVENTORY OF REAL PROPERTY FOUND WITHIN THIS JURISDICTION, AND IS COMPILED FROM RECORDED DEEDS, PLATS AND OTHER PUBLIC RECORDS AND DATA. USERS OF THIS MAP ARE HEREBY NOTIFIED THAT THE AFOREMENTIONED PUBLIC PRIMARY INFORMATION SOURCES SHOULD BE CONSULTED FOR VERIFICATION OF THE INFORMATION CONTAINED ON THIS MAP. THE COUNTY ASSUMES NO LEGAL RESPONSIBILITY FOR THE INFORMATION CONTAINED ON THIS MAP.

Printed On: 03/20/2007

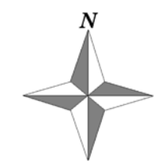

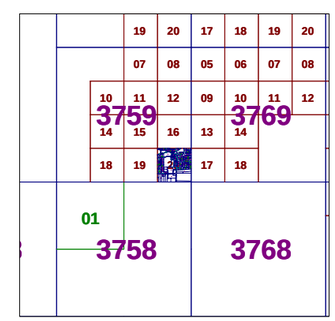

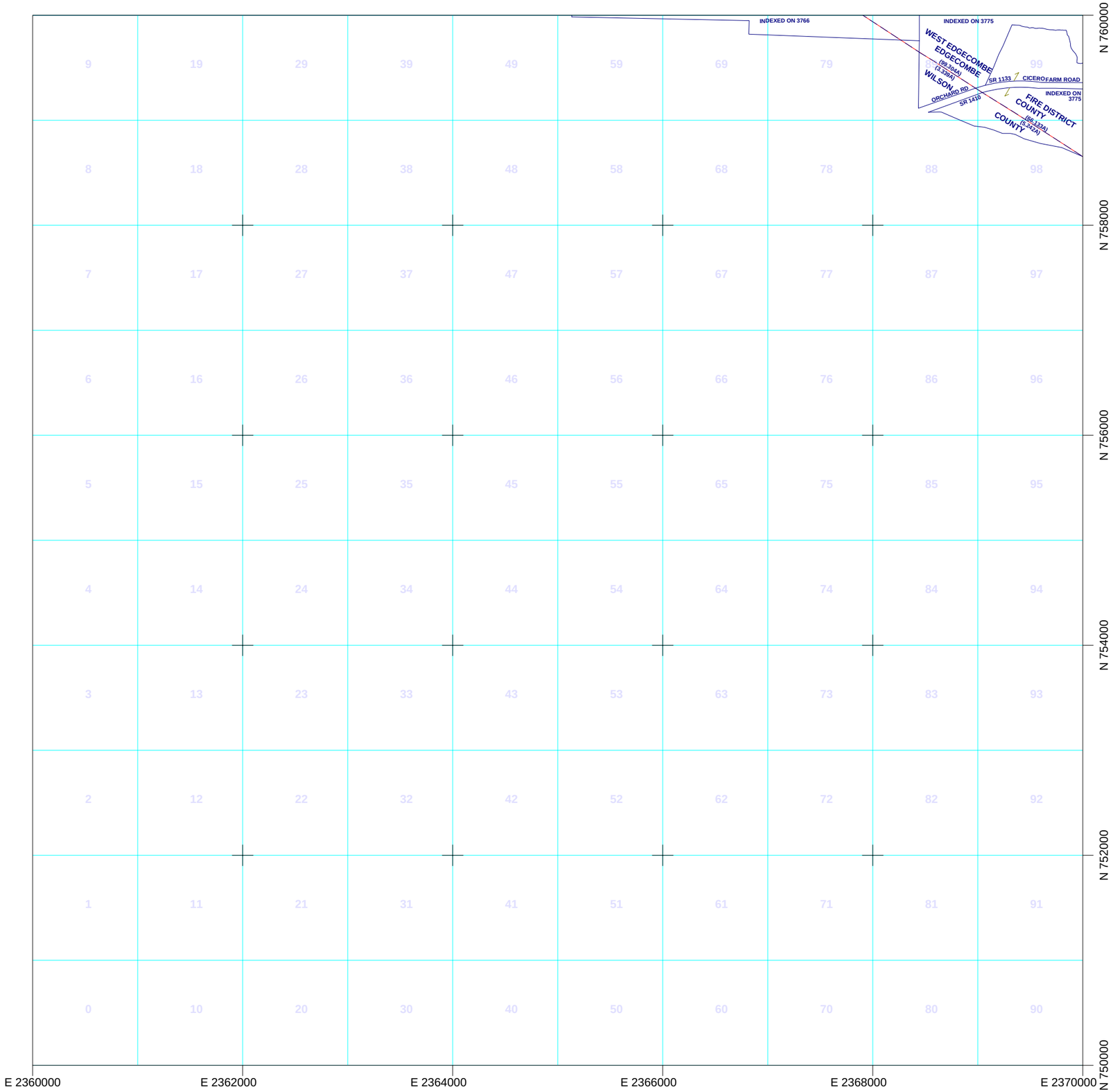

PROPERTY MAP

OF

EDGECOMBE COUNTY

NORTH CAROLINA

3765

Scale : 1 Inch = 1000 Feet.

THIS MAP IS PREPARED FOR THE INVENTORY OF REAL PROPERTY FOUND WITHIN THIS JURISDICTION, AND IS COMPILED FROM RECORDED DEEDS, PLATS AND OTHER PUBLIC RECORDS AND DATA. USERS OF THIS MAP ARE HEREBY NOTIFIED THAT THE INFORMATION SHOWN ON THIS PRIMARY INFORMATION SOURCES SHOULD BE CONSULTED FOR VERIFICATION OF THE INFORMATION CONTAINED ON THIS MAP. THE COUNTY ASSUMES NO LEGAL RESPONSIBILITY FOR THE INFORMATION CONTAINED ON THIS MAP.

Printed On: 03/20/2007

N

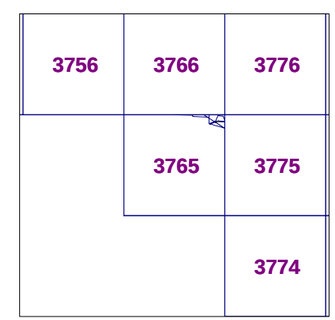

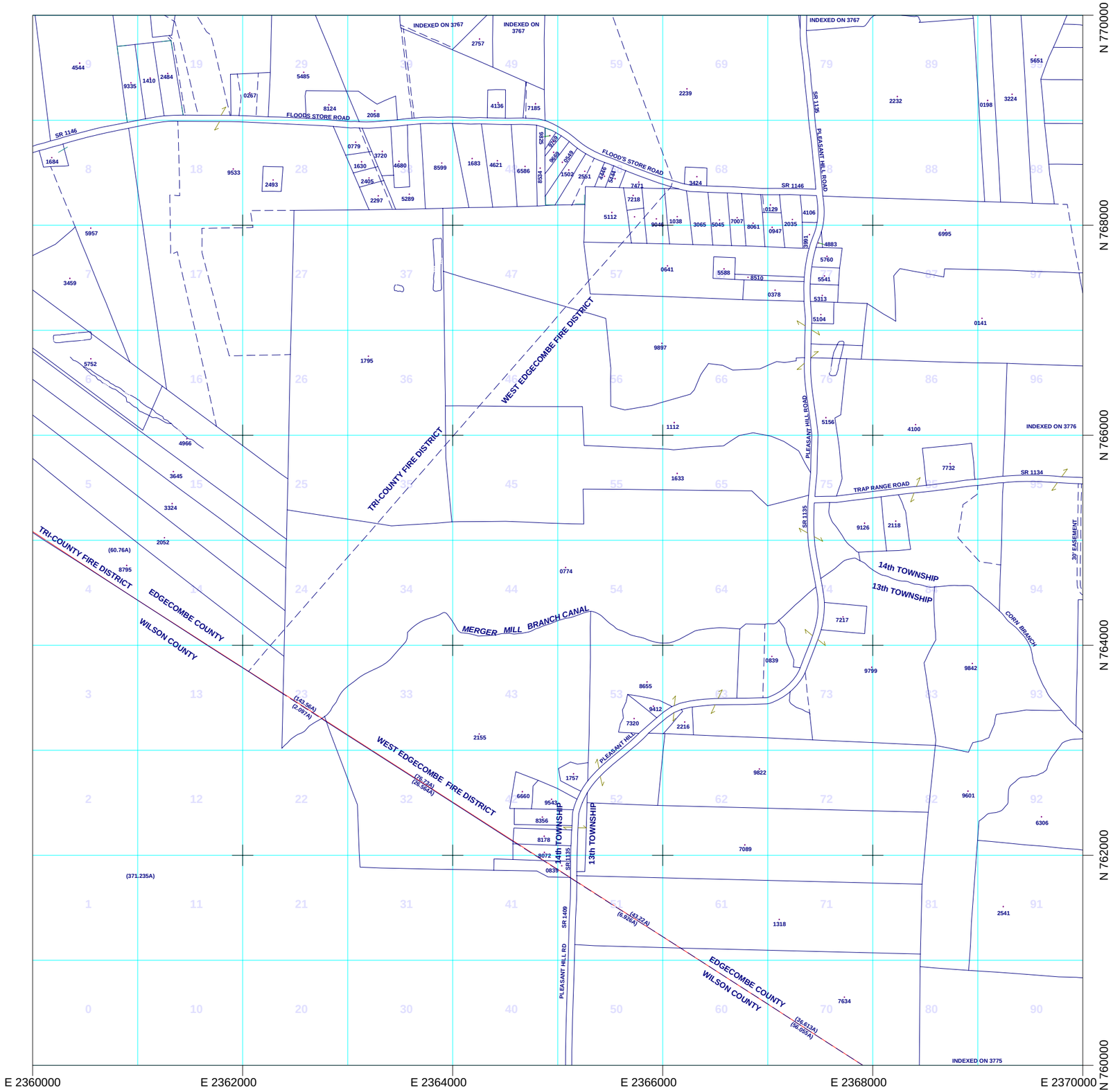

PROPERTY MAP

OF

EDGECOMBE COUNTY

NORTH CAROLINA

3766

Scale : 1 Inch = 1000 Feet.

THIS MAP IS PREPARED FOR THE INVENTORY OF REAL PROPERTY FOUND WITHIN THIS JURISDICTION, AND IS COMPILED FROM RECORDED DEEDS, PLATS AND OTHER PUBLIC RECORDS AND DATA. USERS OF THIS MAP ARE HEREBY NOTIFIED THAT THE AFOREMENTIONED PUBLIC PRIMARY INFORMATION SOURCES SHOULD BE CONSULTED FOR VERIFICATION OF THE INFORMATION CONTAINED ON THIS MAP. THE COUNTY ASSUMES NO LEGAL RESPONSIBILITY FOR THE INFORMATION CONTAINED ON THIS MAP.

Printed On: 03/20/2007

N

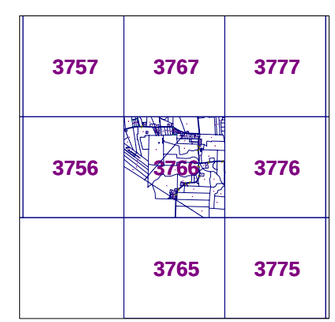

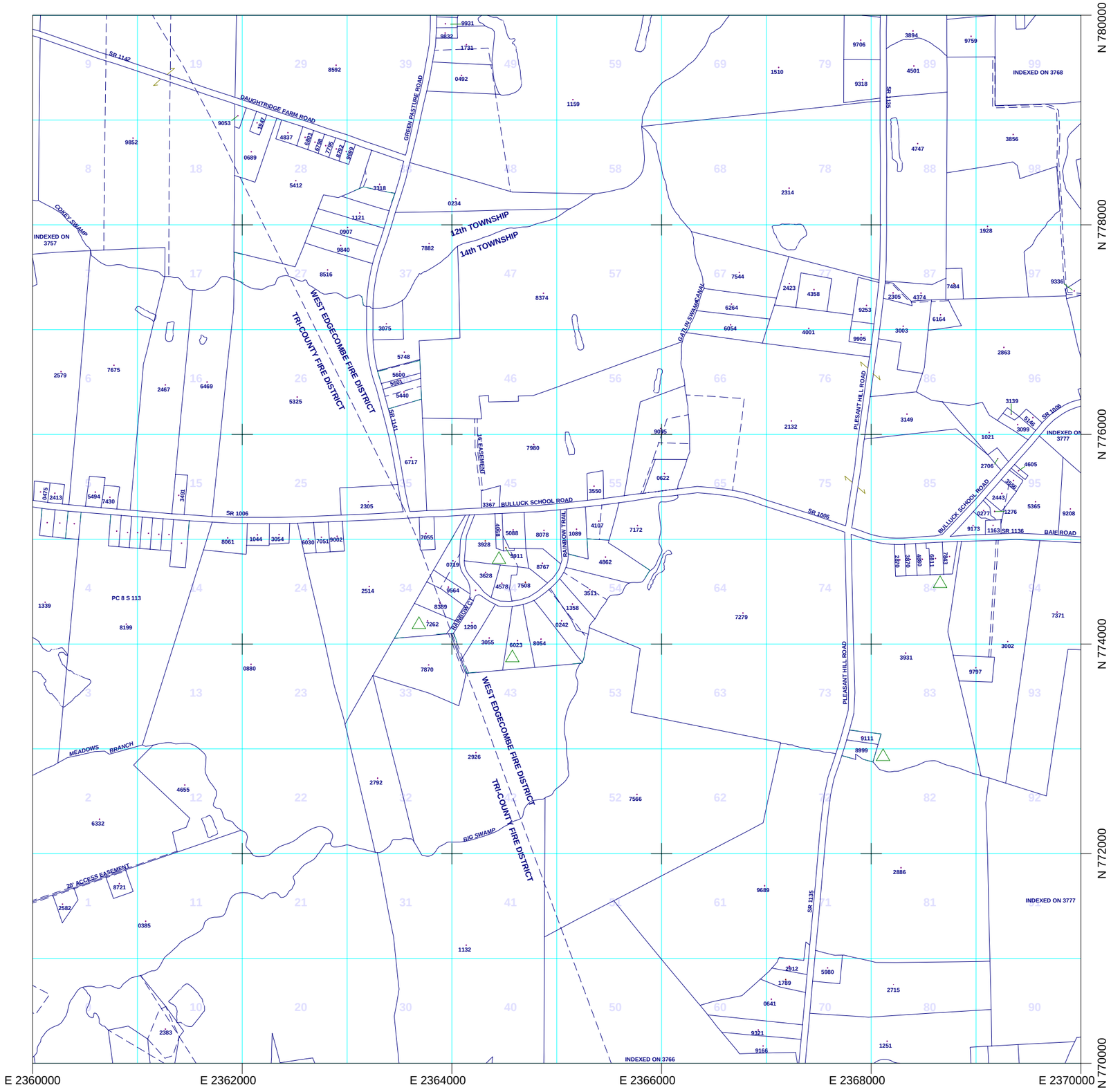

PROPERTY MAP

OF

EDGECOMBE COUNTY

NORTH CAROLINA

3767

Scale : 1 Inch = 1000 Feet.

THIS MAP IS PREPARED FOR THE INVENTORY OF REAL PROPERTY FOUND WITHIN THIS JURISDICTION, AND IS COMPILED FROM RECORDED DEEDS, PLATS AND OTHER PUBLIC RECORDS AND DATA. USERS OF THIS MAP ARE HEREBY NOTIFIED THAT THE AFOREMENTIONED PUBLIC PRIMARY INFORMATION SOURCES SHOULD BE CONSULTED FOR VERIFICATION OF THE INFORMATION CONTAINED ON THIS MAP. THE COUNTY ASSUMES NO LEGAL RESPONSIBILITY FOR THE INFORMATION CONTAINED ON THIS MAP.

Printed On: 03/20/2007

N

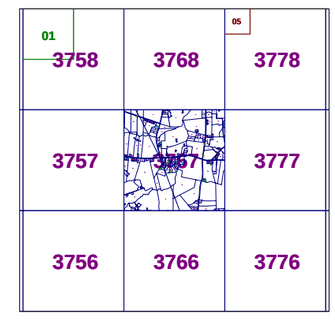

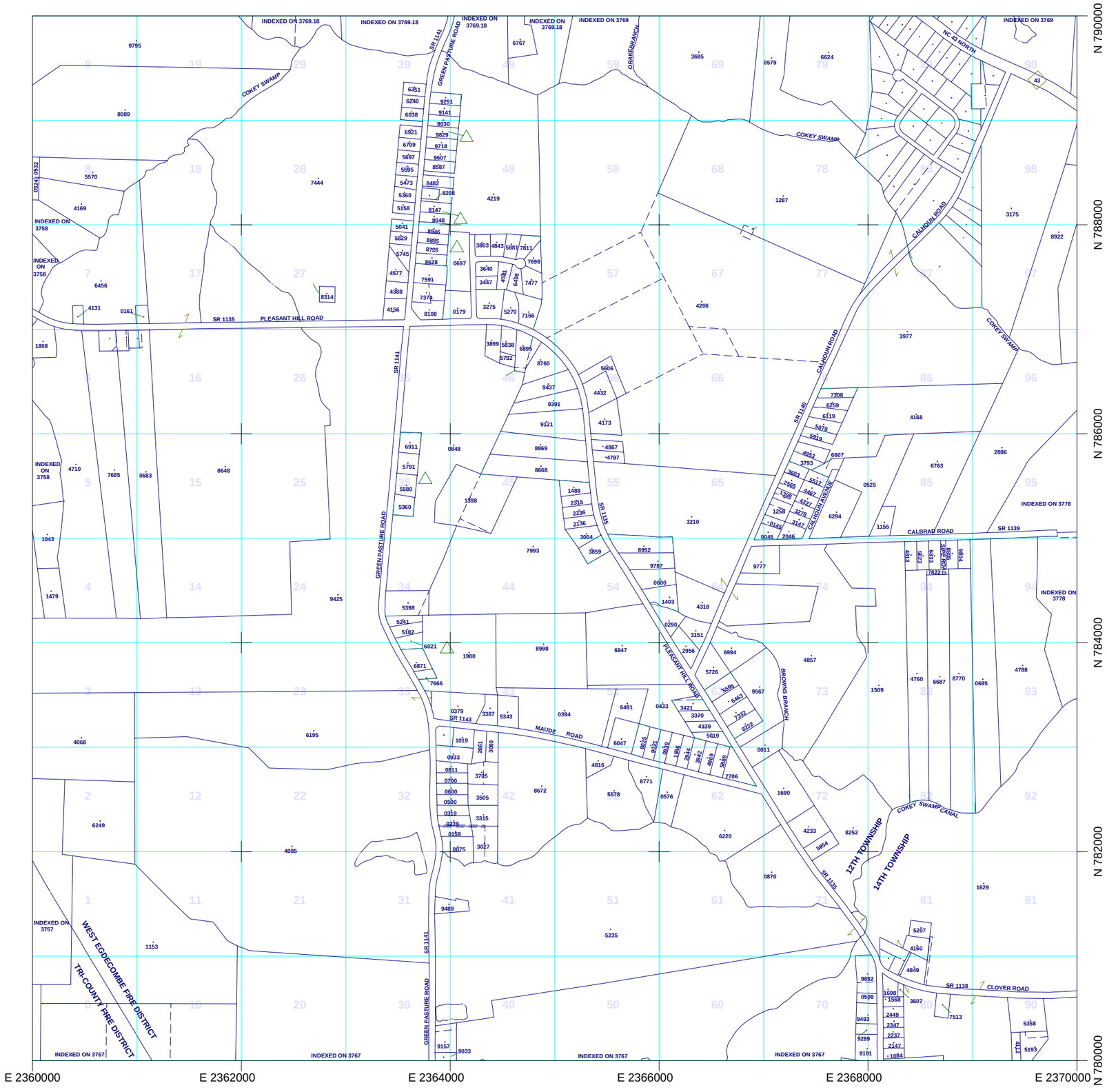

PROPERTY MAP

OF

EDGECOMBE COUNTY

NORTH CAROLINA

3768

Scale : 1 Inch = 1000 Feet.

THIS MAP IS PREPARED FOR THE INVENTORY OF REAL PROPERTY FOUND WITHIN THIS JURISDICTION, AND IS COMPILED FROM RECORDED DEEDS, PLATS AND OTHER PUBLIC RECORDS AND DATA. USERS OF THIS MAP ARE HEREBY NOTIFIED THAT THE AFOREMENTIONED PUBLIC PRIMARY INFORMATION SOURCES SHOULD BE CONSULTED FOR VERIFICATION OF THE INFORMATION CONTAINED ON THIS MAP. THE COUNTY ASSUMES NO LEGAL RESPONSIBILITY FOR THE INFORMATION CONTAINED ON THIS MAP.

Printed On: 03/20/2007

N

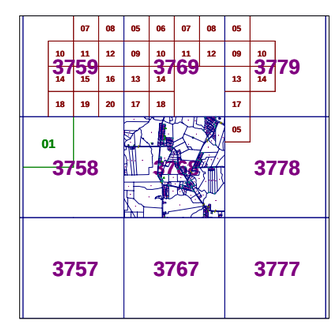

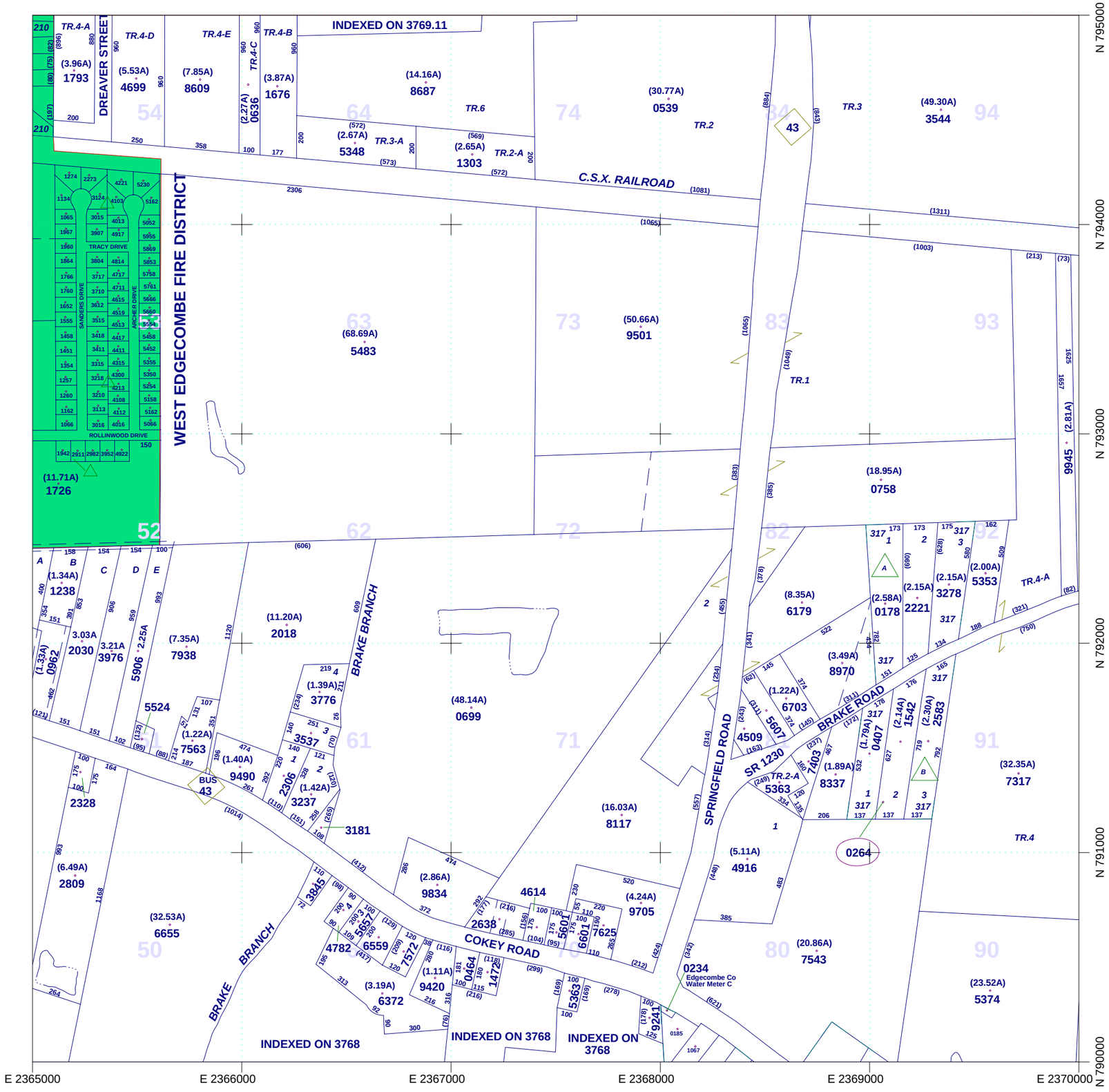

PROPERTY MAP

OF

EDGECOMBE COUNTY

NORTH CAROLINA

3769

Scale : 1 Inch = 500 Feet.

THIS MAP IS PREPARED FOR THE INVENTORY OF REAL PROPERTY FOUND WITHIN THIS JURISDICTION, AND IS COMPILED FROM RECORDED DEEDS, PLATS AND OTHER PUBLIC RECORDS AND DATA. USERS OF THIS MAP ARE HEREBY NOTIFIED THAT THE AFOREMENTIONED PUBLIC PRIMARY INFORMATION SOURCES SHOULD BE CONSULTED FOR VERIFICATION OF THE INFORMATION CONTAINED ON THIS MAP. THE COUNTY ASSUMES NO LEGAL RESPONSIBILITY FOR THE INFORMATION CONTAINED ON THIS MAP.

Printed On: 03/20/2007

N

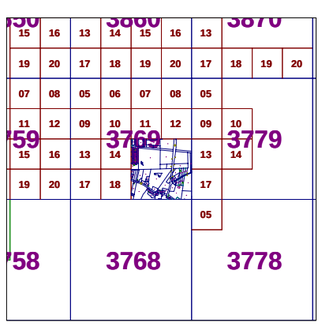

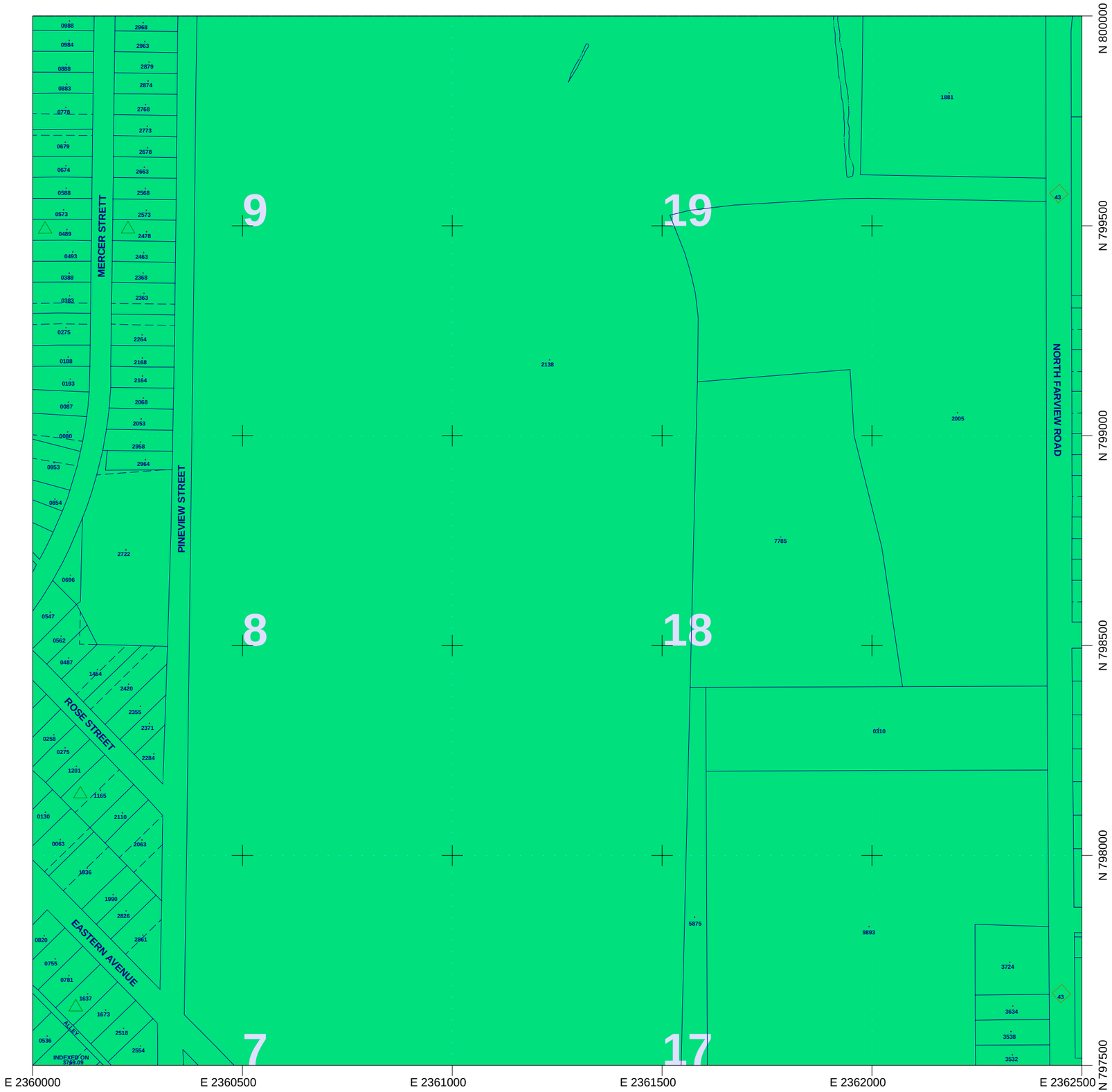

PROPERTY MAP

OF

EDGECOMBE COUNTY

NORTH CAROLINA

3769.05

Scale : 1 Inch = 250 Feet.

THIS MAP IS PREPARED FOR THE INVENTORY OF REAL PROPERTY FOUND WITHIN THIS JURISDICTION, AND IS COMPILED FROM RECORDED DEEDS, PLATS AND OTHER PUBLIC RECORDS AND DATA. USERS OF THIS MAP ARE HEREBY NOTIFIED THAT THE AFOREMENTIONED PUBLIC PRIMARY INFORMATION SOURCES SHOULD BE CONSULTED FOR VERIFICATION OF THE INFORMATION CONTAINED ON THIS MAP. THE COUNTY ASSUMES NO LEGAL RESPONSIBILITY FOR THE INFORMATION CONTAINED ON THIS MAP.

Printed On: 03/20/2007

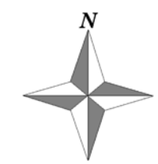

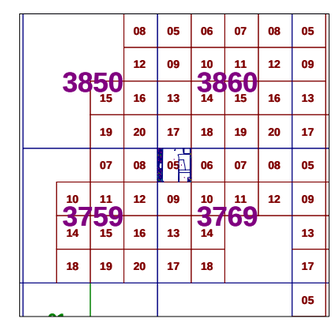

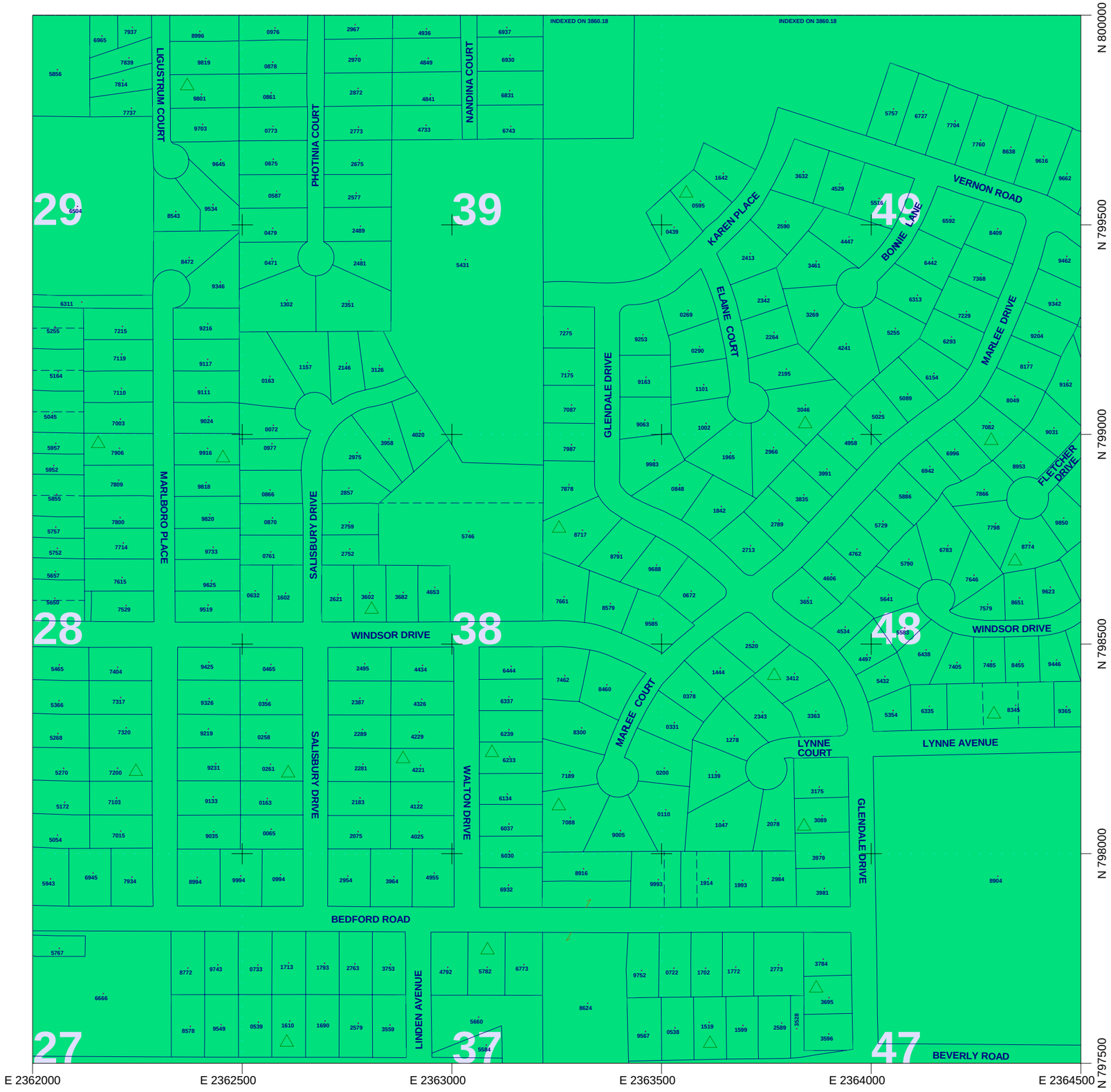

PROPERTY MAP

OF

EDGECOMBE COUNTY

NORTH CAROLINA

3769.06

Scale : 1 Inch = 250 Feet.

THIS MAP IS PREPARED FOR THE INVENTORY OF REAL PROPERTY FOUND WITHIN THIS JURISDICTION, AND IS COMPILED FROM RECORDED DEEDS, PLATS AND OTHER PUBLIC RECORDS AND DATA. USERS OF THIS MAP ARE HEREBY NOTIFIED THAT THE AFOREMENTIONED PUBLIC PRIMARY INFORMATION SOURCES SHOULD BE CONSULTED FOR VERIFICATION OF THE INFORMATION CONTAINED ON THIS MAP. THE COUNTY ASSUMES NO LEGAL RESPONSIBILITY FOR THE INFORMATION CONTAINED ON THIS MAP.

Printed On: 03/20/2007

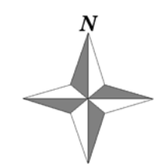

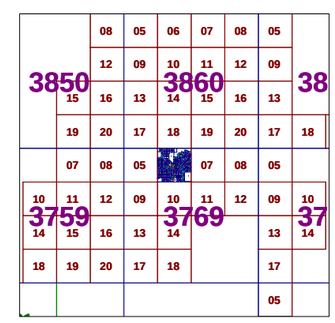

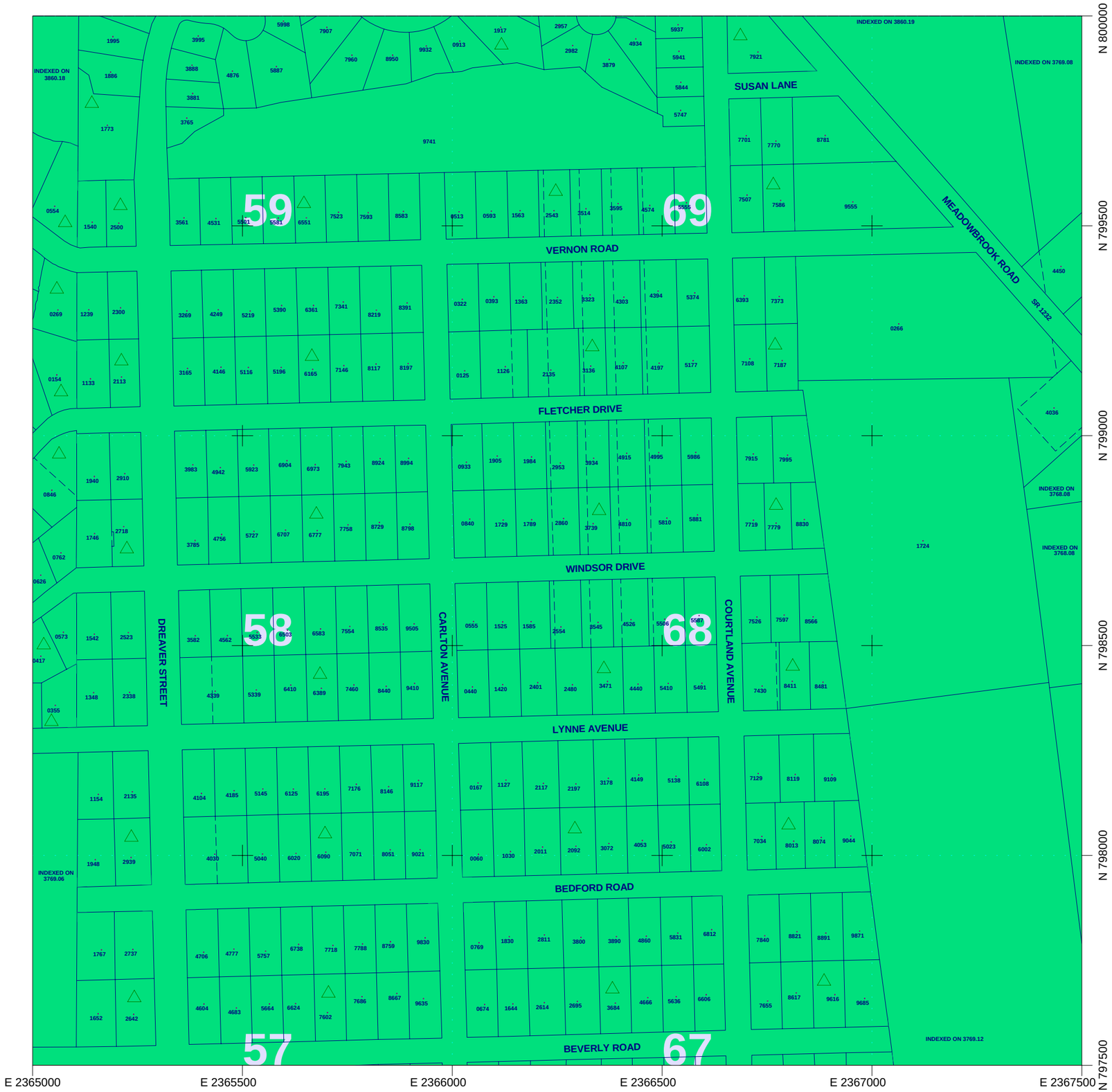

PROPERTY MAP

OF

EDGECOMBE COUNTY

NORTH CAROLINA

3769.07

Scale : 1 Inch = 250 Feet.

THIS MAP IS PREPARED FOR THE INVENTORY OF REAL PROPERTY FOUND WITHIN THIS JURISDICTION, AND IS COMPILED FROM RECORDED DEEDS, PLATS AND OTHER PUBLIC RECORDS AND DATA. USERS OF THIS MAP ARE HEREBY NOTIFIED THAT THE AFOREMENTIONED PUBLIC PRIMARY INFORMATION SOURCES SHOULD BE CONSULTED FOR VERIFICATION OF THE INFORMATION CONTAINED ON THIS MAP. THE COUNTY ASSUMES NO LEGAL RESPONSIBILITY FOR THE INFORMATION CONTAINED ON THIS MAP.

Printed On: 03/20/2007

N

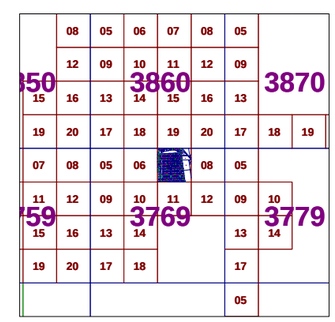

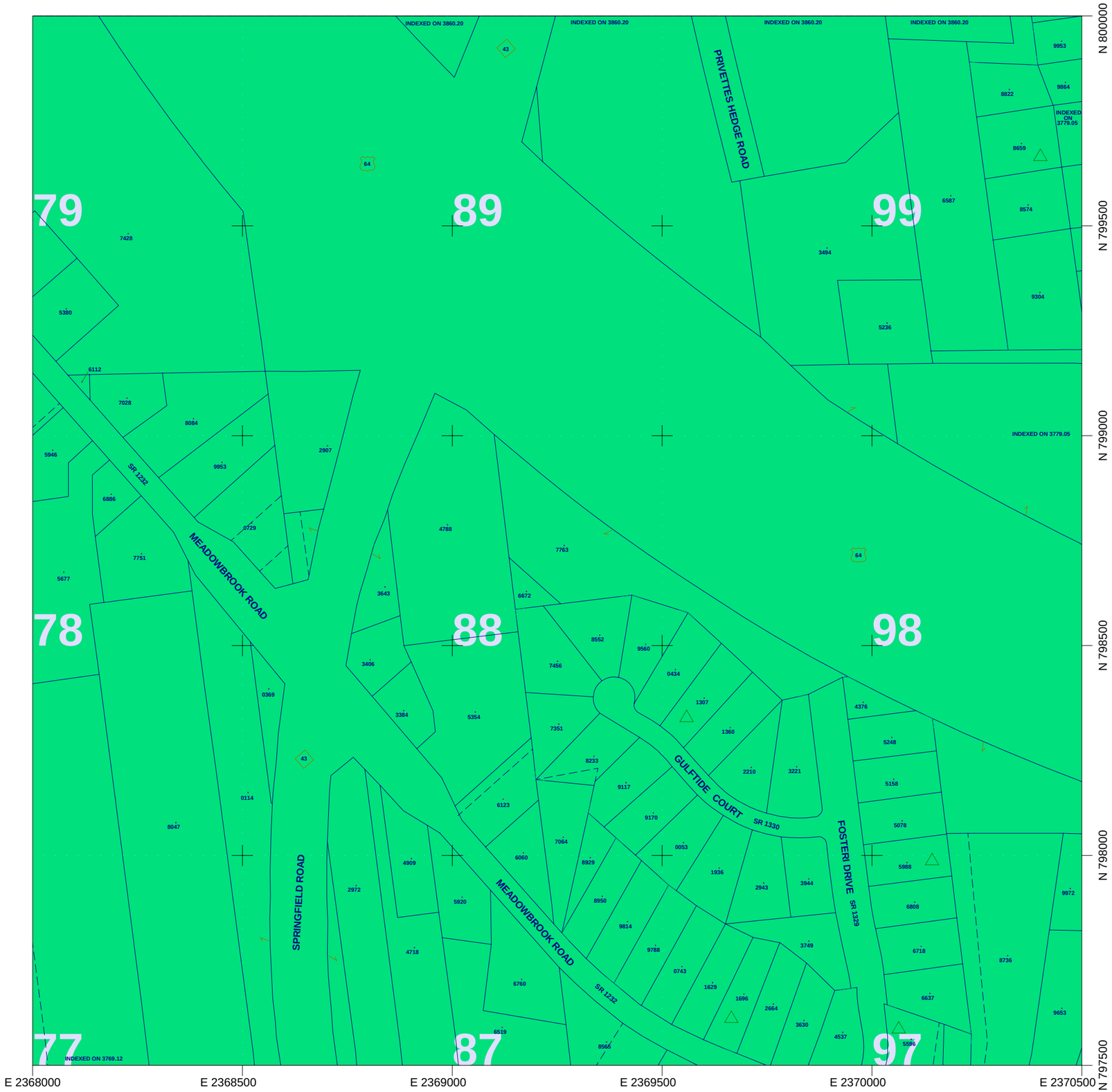

PROPERTY MAP

OF

EDGECOMBE COUNTY

NORTH CAROLINA

3769.08

Scale : 1 Inch = 250 Feet.

THIS MAP IS PREPARED FOR THE INVENTORY OF REAL PROPERTY FOUND WITHIN THIS JURISDICTION, AND IS COMPILED FROM RECORDED DEEDS, PLATS AND OTHER PUBLIC RECORDS AND DATA. USERS OF THIS MAP ARE HEREBY NOTIFIED THAT THE AFOREMENTIONED PUBLIC PRIMARY INFORMATION SOURCES SHOULD BE CONSULTED FOR VERIFICATION OF THE INFORMATION CONTAINED ON THIS MAP. THE COUNTY ASSUMES NO LEGAL RESPONSIBILITY FOR THE INFORMATION CONTAINED ON THIS MAP.

Printed On: 03/20/2007

N

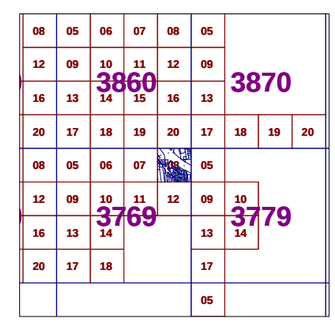

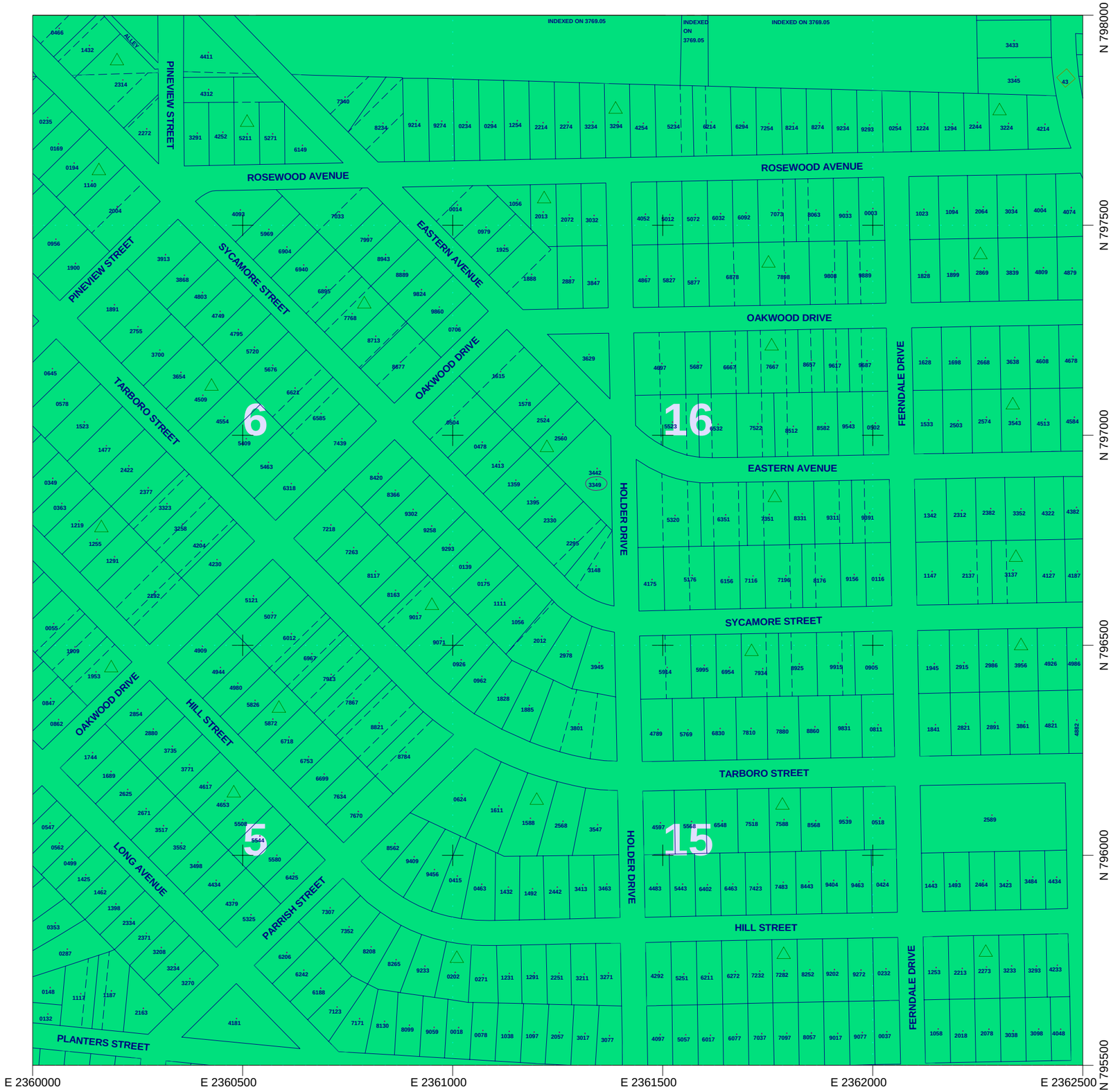

PROPERTY MAP

OF

EDGECOMBE COUNTY

NORTH CAROLINA

3769.09

Scale : 1 Inch = 250 Feet.

THIS MAP IS PREPARED FOR THE INVENTORY OF REAL PROPERTY FOUND WITHIN THIS JURISDICTION, AND IS COMPILED FROM RECORDED DEEDS, PLATS AND OTHER PUBLIC RECORDS AND DATA. USERS OF THIS MAP ARE HEREBY NOTIFIED THAT THE AFOREMENTIONED PUBLIC PRIMARY INFORMATION SOURCES SHOULD BE CONSULTED FOR VERIFICATION OF THE INFORMATION CONTAINED ON THIS MAP. THE COUNTY ASSUMES NO RESPONSIBILITY FOR THE INFORMATION CONTAINED ON THIS MAP.

Printed On: 03/20/2007

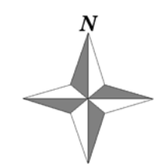

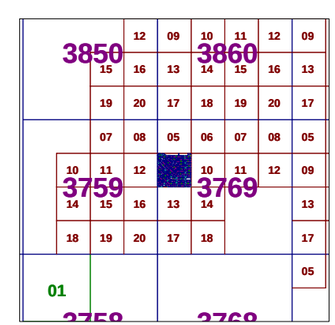



PROPERTY MAP

OF

EDGECOMBE COUNTY

NORTH CAROLINA

3769.10

Scale : 1 Inch = 250 Feet.

THIS MAP IS PREPARED FOR THE INVENTORY OF REAL PROPERTY FOUND WITHIN THIS JURISDICTION, AND IS COMPILED FROM RECORDED DEEDS, PLATS AND OTHER PUBLIC RECORDS AND DATA. USERS OF THIS MAP ARE HEREBY NOTIFIED THAT THE AFOREMENTIONED PUBLIC PRIMARY INFORMATION SOURCES SHOULD BE CONSULTED FOR VERIFICATION OF THE INFORMATION CONTAINED ON THIS MAP. THE COUNTY ASSUMES NO LEGAL RESPONSIBILITY FOR THE INFORMATION CONTAINED ON THIS MAP.

Printed On: 03/20/2007

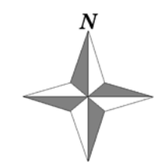

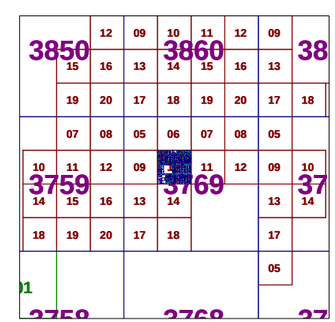

PROPERTY MAP

OF

EDGECOMBE COUNTY

NORTH CAROLINA

3769.11

Scale : 1 Inch = 250 Feet.

THIS MAP IS PREPARED FOR THE INVENTORY OF REAL PROPERTY FOUND WITHIN THIS JURISDICTION, AND IS COMPILED FROM RECORDED DEEDS, PLATS AND OTHER PUBLIC RECORDS AND DATA. USERS OF THIS MAP ARE HEREBY NOTIFIED THAT THE AFOREMENTIONED PUBLIC PRIMARY INFORMATION SOURCES SHOULD BE CONSULTED FOR VERIFICATION OF THE INFORMATION CONTAINED ON THIS MAP. THE COUNTY ASSUMES NO LEGAL RESPONSIBILITY FOR THE INFORMATION CONTAINED ON THIS MAP.

Printed On: 03/20/2007

N

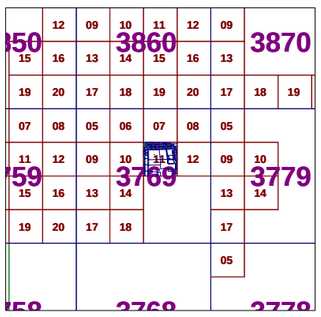

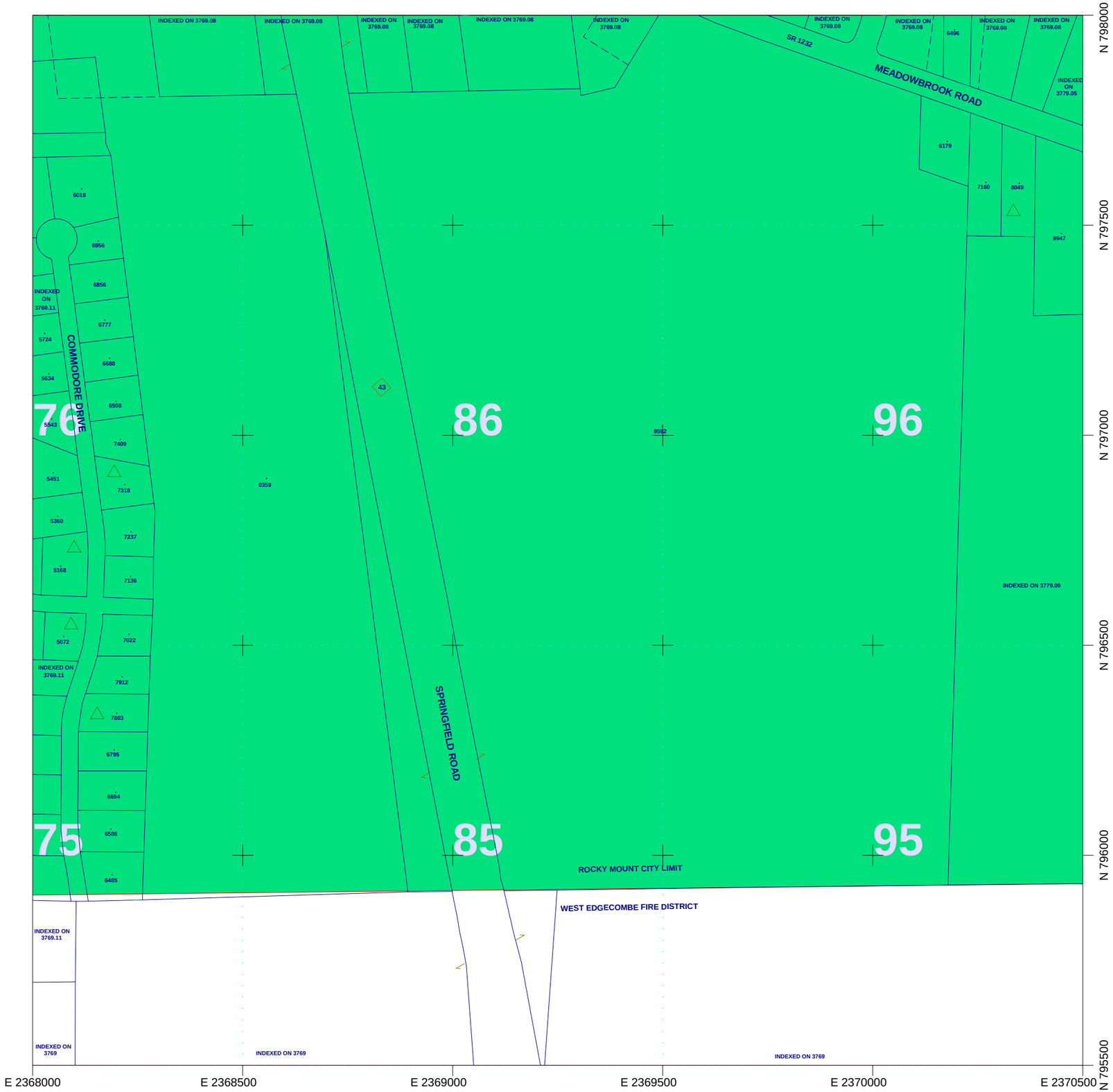

PROPERTY MAP

OF

EDGECOMBE COUNTY

NORTH CAROLINA

3769.12

Scale : 1 Inch = 250 Feet.

THIS MAP IS PREPARED FOR THE INVENTORY OF REAL PROPERTY FOUND WITHIN THIS JURISDICTION, AND IS COMPILED FROM RECORDED DEEDS, PLATS AND OTHER PUBLIC RECORDS AND DATA. USERS OF THIS MAP ARE HEREBY NOTIFIED THAT THE AFOREMENTIONED PUBLIC PRIMARY INFORMATION SOURCES SHOULD BE CONSULTED FOR VERIFICATION OF THE INFORMATION CONTAINED ON THIS MAP. THE COUNTY ASSUMES NO LEGAL RESPONSIBILITY FOR THE INFORMATION CONTAINED ON THIS MAP.

Printed On: 03/20/2007

N

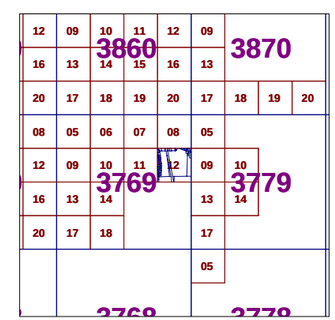

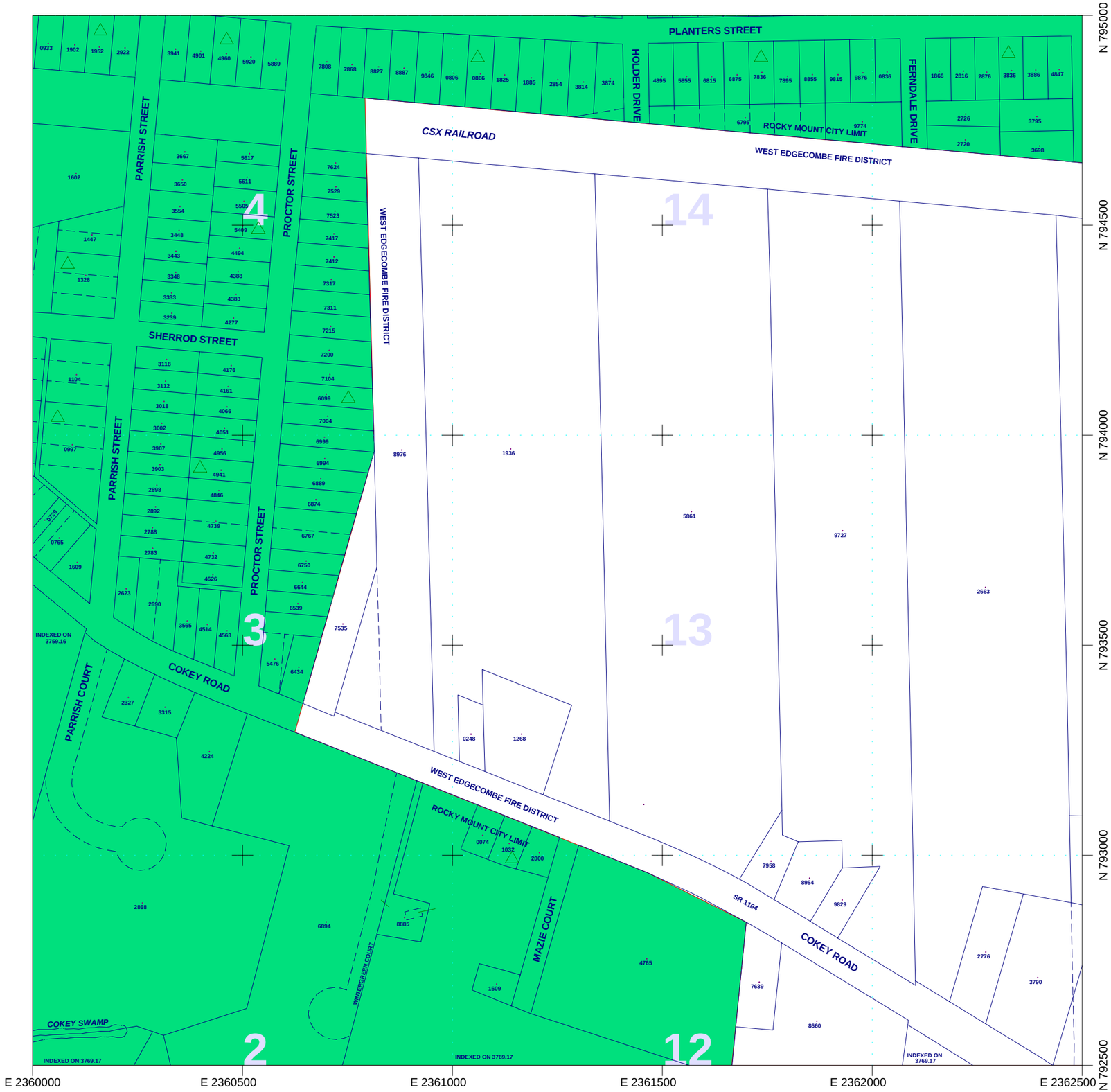

PROPERTY MAP

OF

EDGECOMBE COUNTY

NORTH CAROLINA

3769.13

Scale : 1 Inch = 250 Feet.

THIS MAP IS PREPARED FOR THE INVENTORY OF REAL PROPERTY FOUND WITHIN THIS JURISDICTION, AND IS COMPILED FROM RECORDED DEEDS, PLATS AND OTHER PUBLIC RECORDS AND DATA. USERS OF THIS MAP ARE HEREBY NOTIFIED THAT THE AFOREMENTIONED PUBLIC PRIMARY INFORMATION SOURCES SHOULD BE CONSULTED FOR VERIFICATION OF THE INFORMATION CONTAINED ON THIS MAP. THE COUNTY ASSUMES NO LEGAL RESPONSIBILITY FOR THE INFORMATION CONTAINED ON THIS MAP.

Printed On: 03/20/2007

N

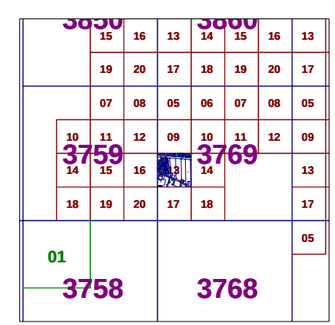

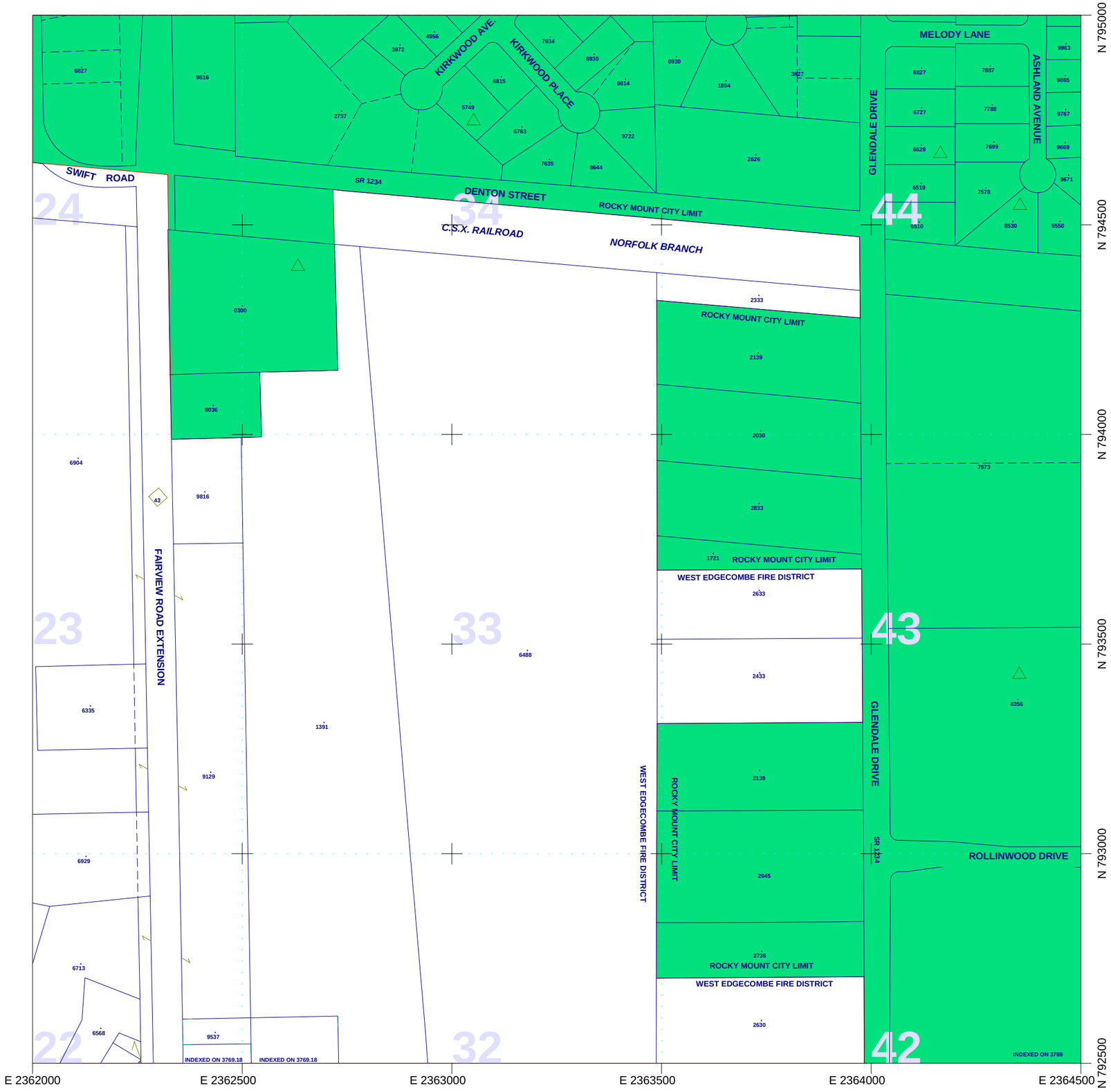

PROPERTY MAP

OF

EDGECOMBE COUNTY

NORTH CAROLINA

3769.14

Scale : 1 Inch = 250 Feet.

THIS MAP IS PREPARED FOR THE INVENTORY OF REAL PROPERTY FOUND WITHIN THIS JURISDICTION, AND IS COMPILED FROM RECORDED DEEDS, PLATS AND OTHER PUBLIC RECORDS AND DATA. USERS OF THIS MAP ARE HEREBY NOTIFIED THAT THE AFOREMENTIONED PUBLIC PRIMARY INFORMATION SOURCES SHOULD BE CONSULTED FOR VERIFICATION OF THE INFORMATION CONTAINED ON THIS MAP. THE COUNTY ASSUMES NO LEGAL RESPONSIBILITY FOR THE INFORMATION CONTAINED ON THIS MAP.

Printed On: 03/20/2007

N

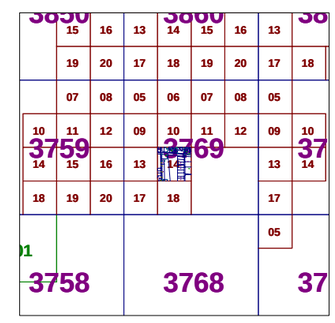

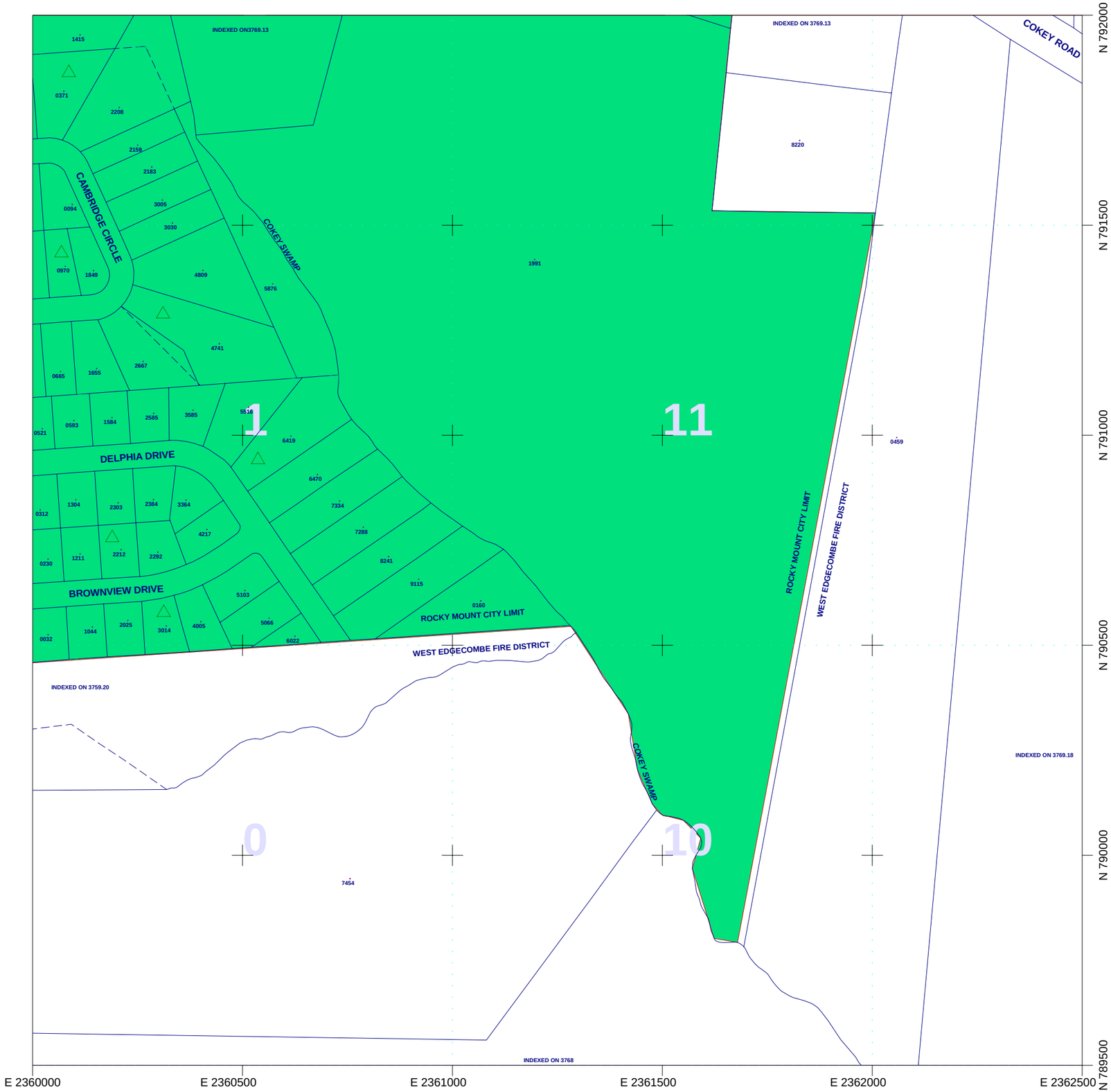

PROPERTY MAP

OF

EDGECOMBE COUNTY

NORTH CAROLINA

3769.17

Scale : 1 Inch = 250 Feet.

THIS MAP IS PREPARED FOR THE INVENTORY OF REAL PROPERTY FOUND WITHIN THIS JURISDICTION, AND IS COMPILED FROM RECORDED DEEDS, PLATS AND OTHER PUBLIC RECORDS AND DATA. USERS OF THIS MAP ARE HEREBY NOTIFIED THAT THE AFOREMENTIONED PUBLIC PRIMARY INFORMATION SOURCES SHOULD BE CONSULTED FOR VERIFICATION OF THE INFORMATION CONTAINED ON THIS MAP. THE COUNTY ASSUMES NO LEGAL RESPONSIBILITY FOR THE INFORMATION CONTAINED ON THIS MAP.

Printed On: 03/20/2007

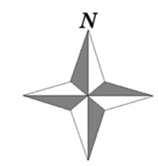

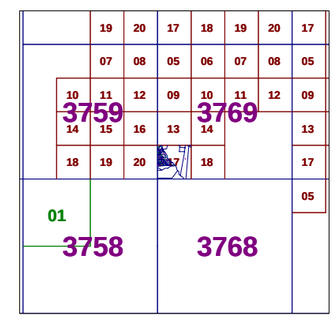

PROPERTY MAP

OF

EDGECOMBE COUNTY

NORTH CAROLINA

3769.18

Scale : 1 Inch = 250 Feet.

THIS MAP IS PREPARED FOR THE INVENTORY OF REAL PROPERTY FOUND WITHIN THIS JURISDICTION, AND IS COMPILED FROM RECORDED DEEDS, PLATS AND OTHER PUBLIC RECORDS AND DATA. USERS OF THIS MAP ARE HEREBY NOTIFIED THAT THE AFOREMENTIONED PUBLIC PRIMARY INFORMATION SOURCES SHOULD BE CONSULTED FOR VERIFICATION OF THE INFORMATION CONTAINED ON THIS MAP. THE COUNTY ASSUMES NO LEGAL RESPONSIBILITY FOR THE INFORMATION CONTAINED ON THIS MAP.

Printed On: 03/20/2007

N

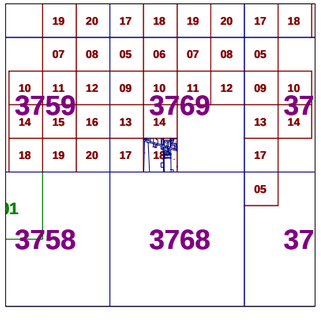

PROPERTY MAP

OF

EDGECOMBE COUNTY

NORTH CAROLINA

3772

Scale : 1 Inch = 1000 Feet.

THIS MAP IS PREPARED FOR THE INVENTORY OF REAL PROPERTY FOUND WITHIN THIS JURISDICTION, AND IS COMPILED FROM RECORDED DEEDS, PLATS AND OTHER PUBLIC RECORDS AND DATA. USERS OF THIS MAP ARE HEREBY NOTIFIED THAT THE UNDERLYING RECORDS & PRIMARY INFORMATION SOURCES SHOULD BE CONSULTED FOR VERIFICATION OF THE INFORMATION CONTAINED ON THIS MAP. THE COUNTY ASSUMES NO LEGAL RESPONSIBILITY FOR THE INFORMATION CONTAINED ON THIS MAP.

Printed On: 03/20/2007

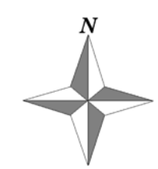

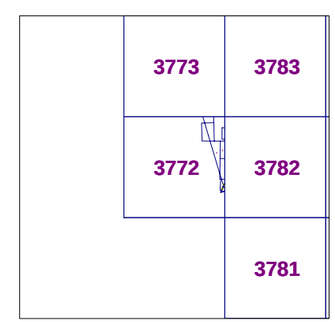

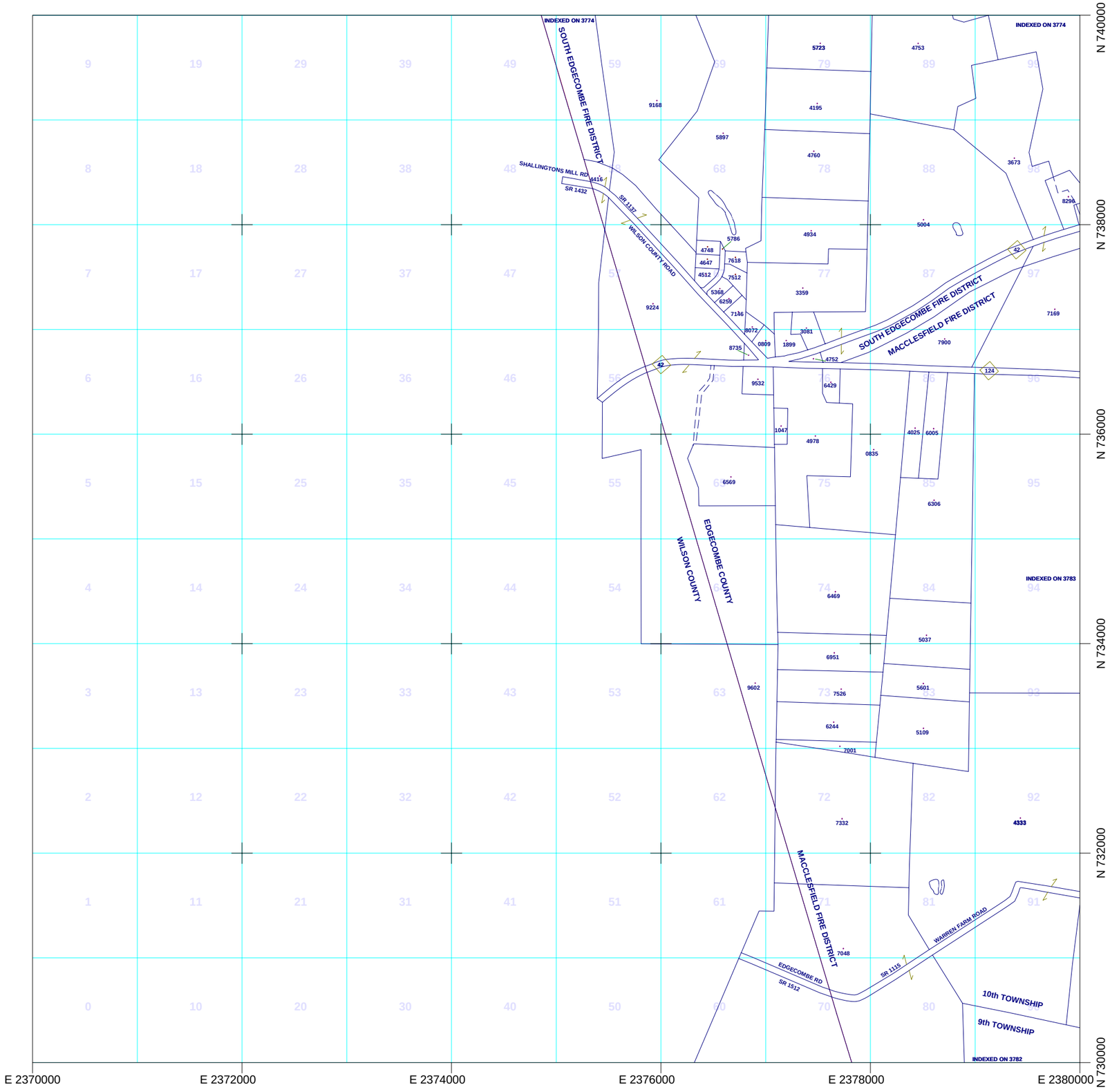

PROPERTY MAP

OF

EDGECOMBE COUNTY

NORTH CAROLINA

3773

Scale : 1 Inch = 1000 Feet.

THIS MAP IS PREPARED FOR THE INVENTORY OF REAL PROPERTY FOUND WITHIN THIS JURISDICTION, AND IS COMPILED FROM RECORDED DEEDS, PLATS AND OTHER PUBLIC RECORDS AND DATA. USERS OF THIS MAP ARE HEREBY NOTIFIED THAT THE AFOREMENTIONED PUBLIC RECORDS AND DATA ARE THE ONLY SOURCES TO BE CONSULTED FOR VERIFICATION OF THE INFORMATION CONTAINED ON THIS MAP. THE COUNTY ASSUMES NO LEGAL RESPONSIBILITY FOR THE INFORMATION CONTAINED ON THIS MAP.

Printed On: 03/20/2007

N

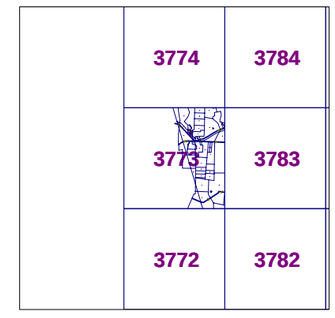

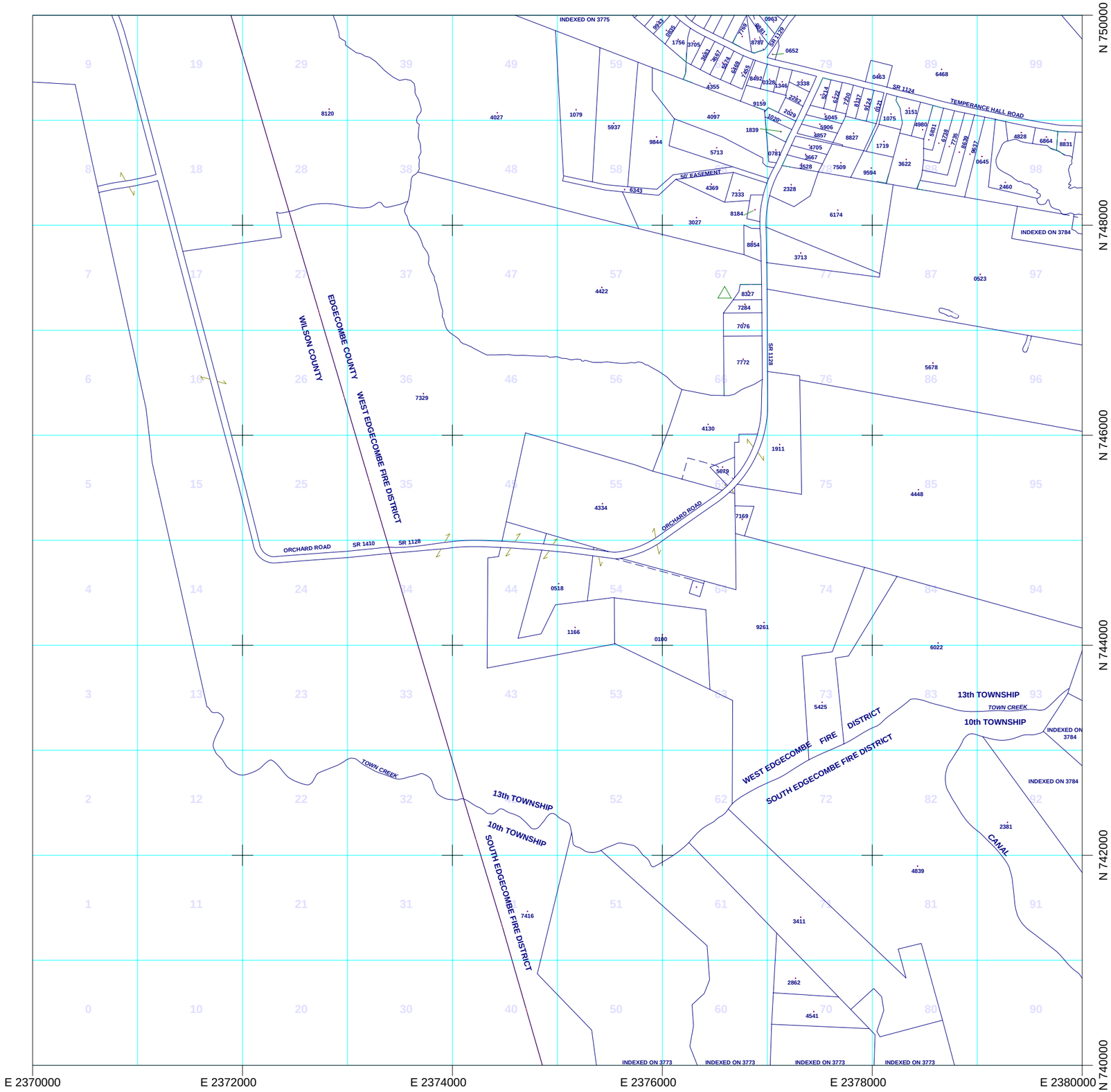

PROPERTY MAP

OF

EDGECOMBE COUNTY

NORTH CAROLINA

3774

Scale : 1 Inch = 1000 Feet.

THIS MAP IS PREPARED FOR THE INVENTORY OF REAL PROPERTY FOUND WITHIN THIS JURISDICTION, AND IS COMPILED FROM RECORDED DEEDS, PLATS AND OTHER PUBLIC RECORDS AND DATA. USERS OF THIS MAP ARE HEREBY NOTIFIED THAT THE AFOREMENTIONED PUBLIC PRIMARY INFORMATION SOURCES SHOULD BE CONSULTED FOR VERIFICATION OF THE INFORMATION CONTAINED ON THIS MAP. THE COUNTY ASSUMES NO LEGAL RESPONSIBILITY FOR THE INFORMATION CONTAINED ON THIS MAP.

Printed On: 03/20/2007

N

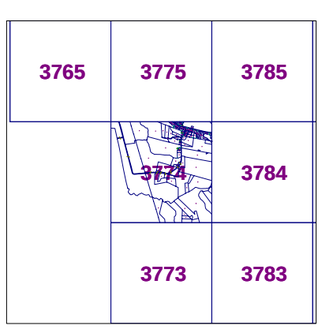

PROPERTY MAP

OF

EDGECOMBE COUNTY

NORTH CAROLINA

3775

Scale : 1 Inch = 1000 Feet.

THIS MAP IS PREPARED FOR THE INVENTORY OF REAL PROPERTY FOUND WITHIN THIS JURISDICTION, AND IS COMPILED FROM RECORDED DEEDS, PLATS AND OTHER PUBLIC RECORDS AND DATA. USERS OF THIS MAP ARE HEREBY NOTIFIED THAT THE AFOREMENTIONED PUBLIC PRIMARY INFORMATION SOURCES SHOULD BE CONSULTED FOR VERIFICATION OF THE INFORMATION CONTAINED ON THIS MAP. THE COUNTY ASSUMES NO LEGAL RESPONSIBILITY FOR THE INFORMATION CONTAINED ON THIS MAP.

Printed On: 03/20/2007

N

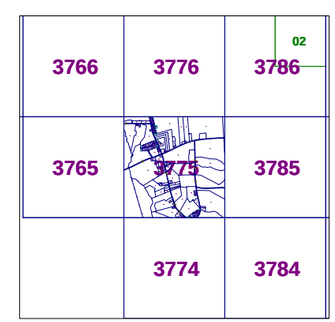

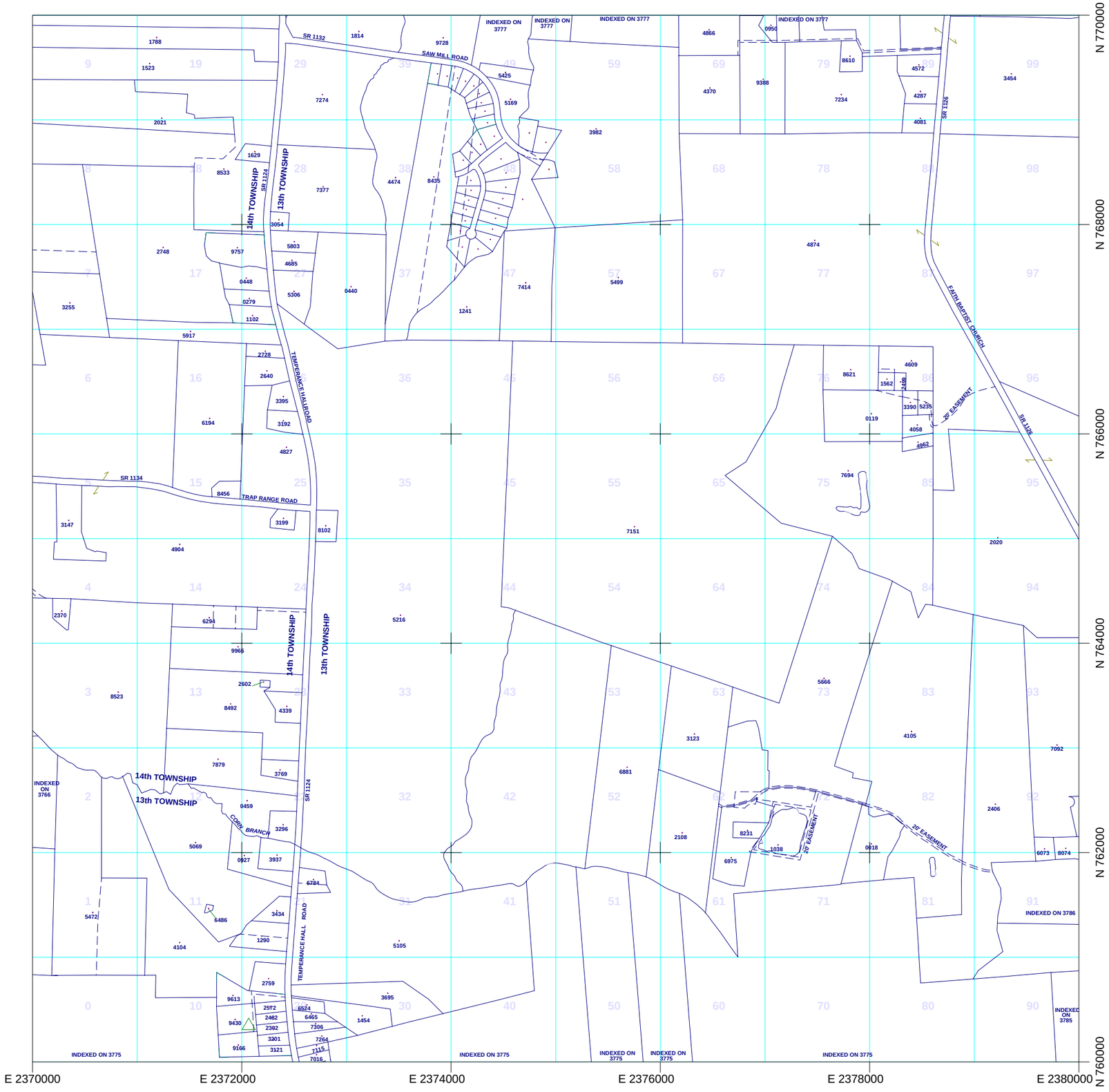

PROPERTY MAP

OF

EDGECOMBE COUNTY

NORTH CAROLINA

3776

Scale : 1 Inch = 1000 Feet.

THIS MAP IS PREPARED FOR THE INVENTORY OF REAL PROPERTY FOUND WITHIN THIS JURISDICTION, AND IS COMPILED FROM RECORDED DEEDS, PLATS AND OTHER PUBLIC RECORDS AND DATA. USERS OF THIS MAP ARE HEREBY NOTIFIED THAT THE AFOREMENTIONED PUBLIC PRIMARY INFORMATION SOURCES SHOULD BE CONSULTED FOR VERIFICATION OF THE INFORMATION CONTAINED ON THIS MAP. THE COUNTY ASSUMES NO LEGAL RESPONSIBILITY FOR THE INFORMATION CONTAINED ON THIS MAP.

Printed On: 03/20/2007

N

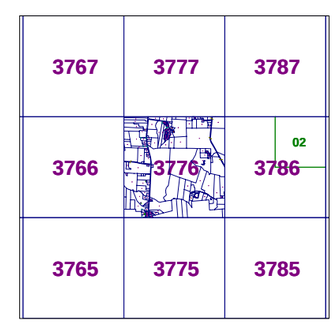

PROPERTY MAP

OF

EDGECOMBE COUNTY

NORTH CAROLINA

3777

Scale : 1 Inch = 1000 Feet.

THIS MAP IS PREPARED FOR THE INVENTORY OF REAL PROPERTY FOUND WITHIN THIS JURISDICTION, AND IS COMPILED FROM RECORDED DEEDS, PLATS AND OTHER PUBLIC RECORDS AND DATA. USERS OF THIS MAP ARE HEREBY NOTIFIED THAT THE AFOREMENTIONED PUBLIC RECORDS AND DATA ARE THE ONLY SOURCES ACCEPTED FOR VERIFICATION OF THE INFORMATION CONTAINED ON THIS MAP. THE COUNTY ASSUMES NO LEGAL RESPONSIBILITY FOR THE INFORMATION CONTAINED ON THIS MAP.

Printed On: 03/20/2007

N

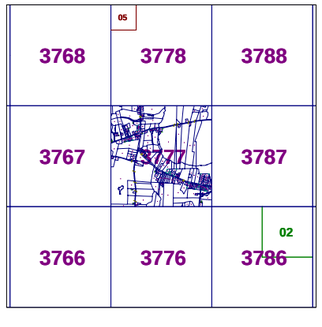

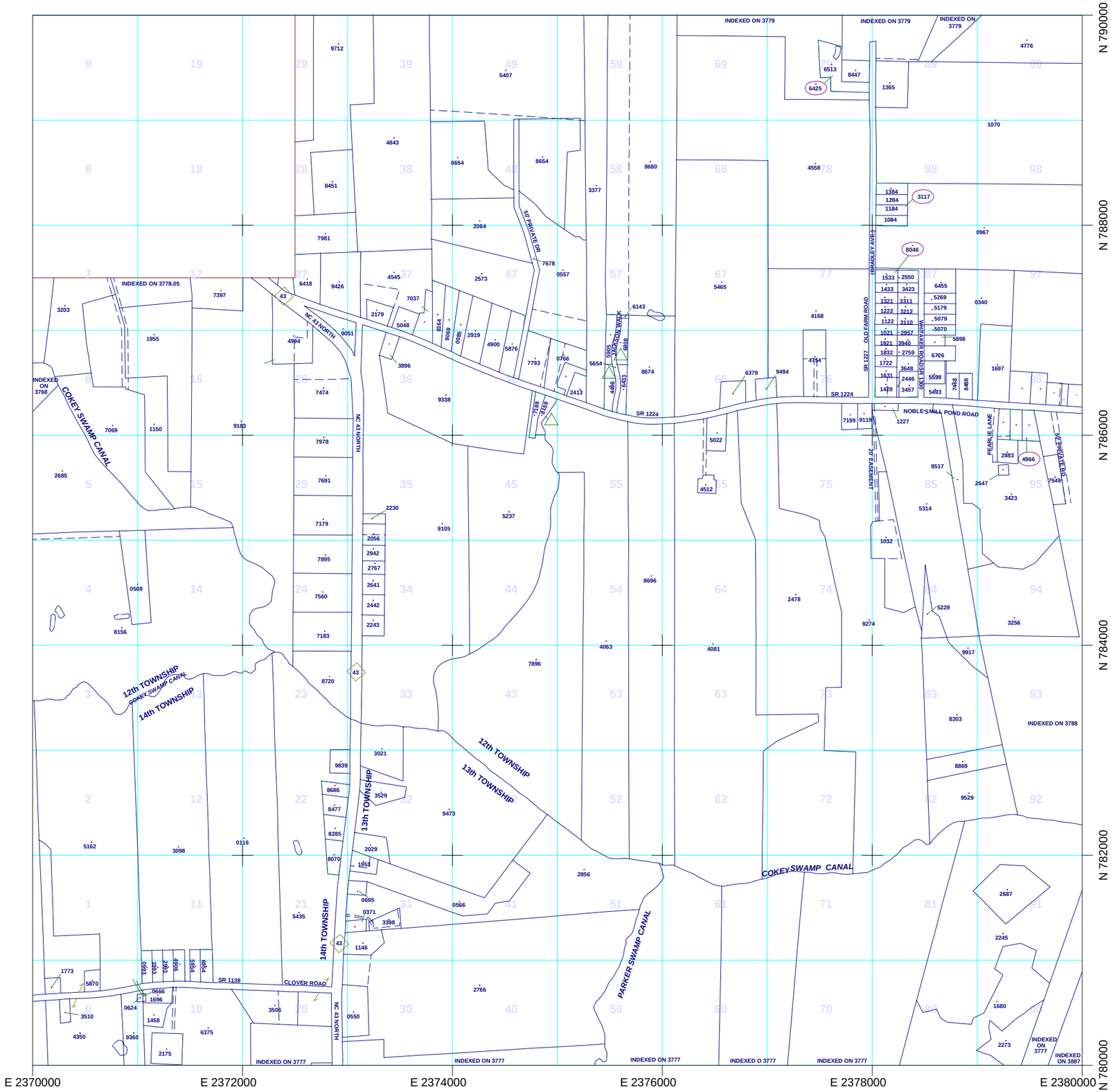

PROPERTY MAP

OF

EDGECOMBE COUNTY

NORTH CAROLINA

3778

Scale : 1 Inch = 1000 Feet.

THIS MAP IS PREPARED FOR THE INVENTORY OF REAL PROPERTY FOUND WITHIN THIS JURISDICTION, AND IS COMPILED FROM RECORDED DEEDS, PLATS AND OTHER PUBLIC RECORDS AND DATA. USERS OF THIS MAP ARE HEREBY NOTIFIED THAT THE AFOREMENTIONED PUBLIC PRIMARY INFORMATION SOURCES SHOULD BE CONSULTED FOR VERIFICATION OF THE INFORMATION CONTAINED ON THIS MAP. THE COUNTY ASSUMES NO LEGAL RESPONSIBILITY FOR THE INFORMATION CONTAINED ON THIS MAP.

Printed On: 03/20/2007

N

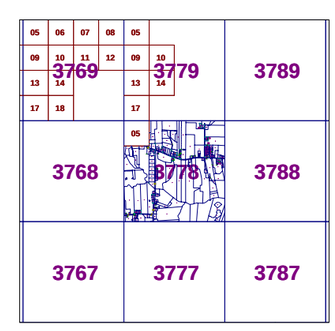

PROPERTY MAP

OF

EDGECOMBE COUNTY

NORTH CAROLINA

3778.05

Scale : 1 Inch = 250 Feet.

THIS MAP IS PREPARED FOR THE INVENTORY OF REAL PROPERTY FOUND WITHIN THIS JURISDICTION, AND IS COMPILED FROM RECORDED DEEDS, PLATS, AND OTHER PUBLIC RECORDS AND DATA. USERS OF THIS MAP ARE HEREBY NOTIFIED THAT THE AFOREMENTIONED PUBLIC PRIMARY INFORMATION SOURCES SHOULD BE CONSULTED FOR VERIFICATION OF THE INFORMATION CONTAINED ON THIS MAP. THE COUNTY ASSUMES NO LEGAL RESPONSIBILITY FOR THE INFORMATION CONTAINED ON THIS MAP.

Printed On: 03/20/2007

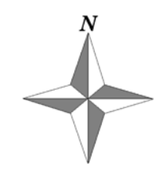

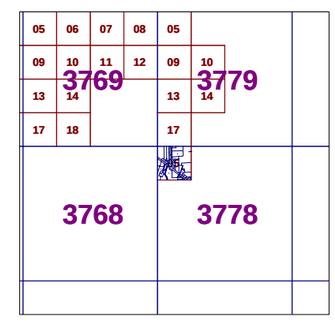

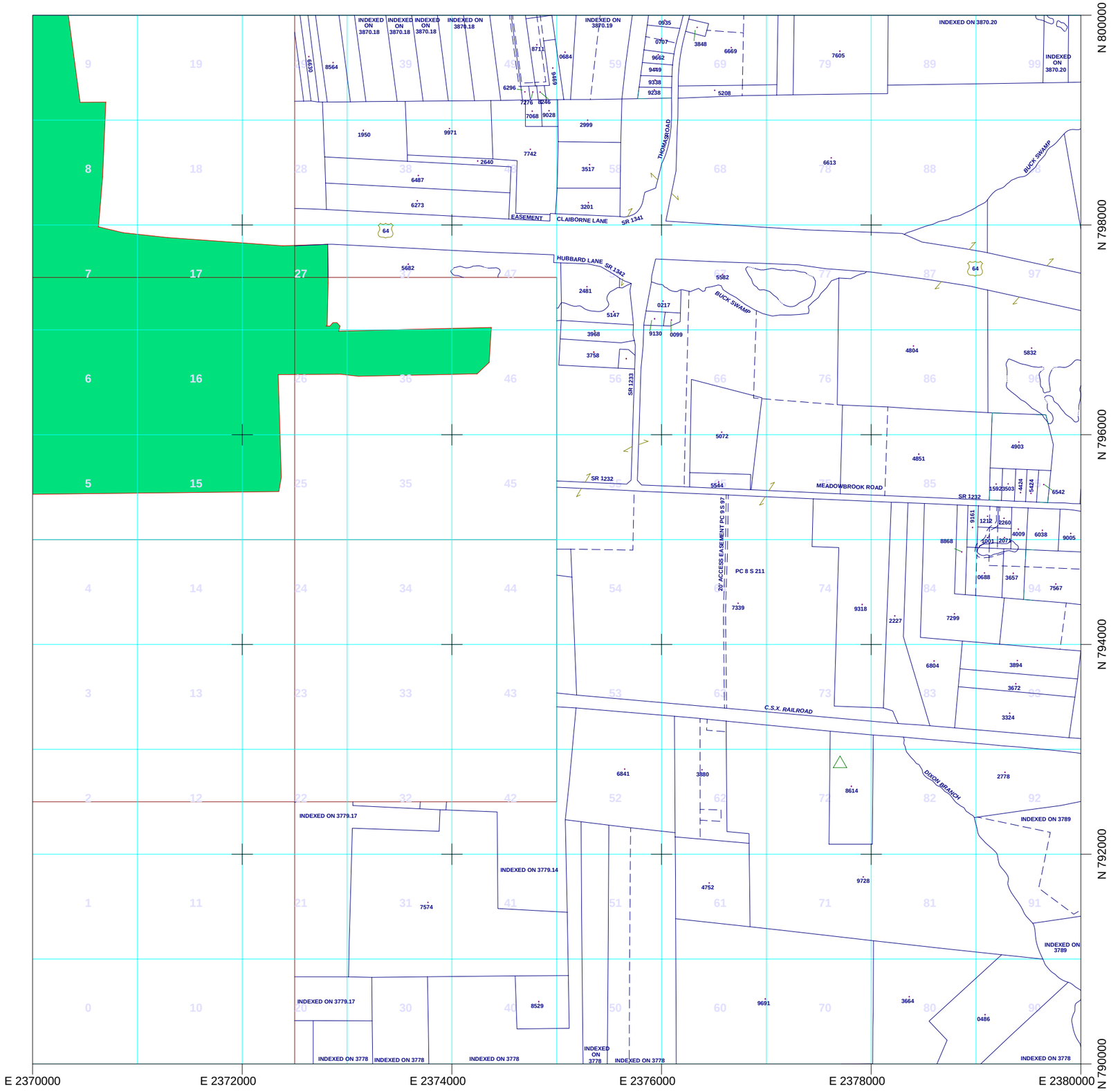

PROPERTY MAP

OF

EDGECOMBE COUNTY

NORTH CAROLINA

3779

Scale : 1 Inch = 1000 Feet.

THIS MAP IS PREPARED FOR THE INVENTORY OF REAL PROPERTY FOUND WITHIN THIS JURISDICTION, AND IS COMPILED FROM RECORDED DEEDS, PLATS AND OTHER PUBLIC RECORDS AND DATA. USERS OF THIS MAP ARE HEREBY NOTIFIED THAT THE AFOREMENTIONED PUBLIC PRIMARY INFORMATION SOURCES SHOULD BE CONSULTED FOR VERIFICATION OF THE INFORMATION CONTAINED ON THIS MAP. THE COUNTY ASSUMES NO LEGAL RESPONSIBILITY FOR THE INFORMATION CONTAINED ON THIS MAP.

Printed On: 03/20/2007

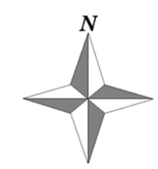

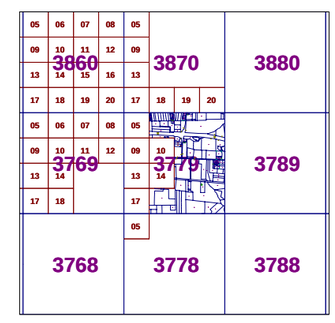

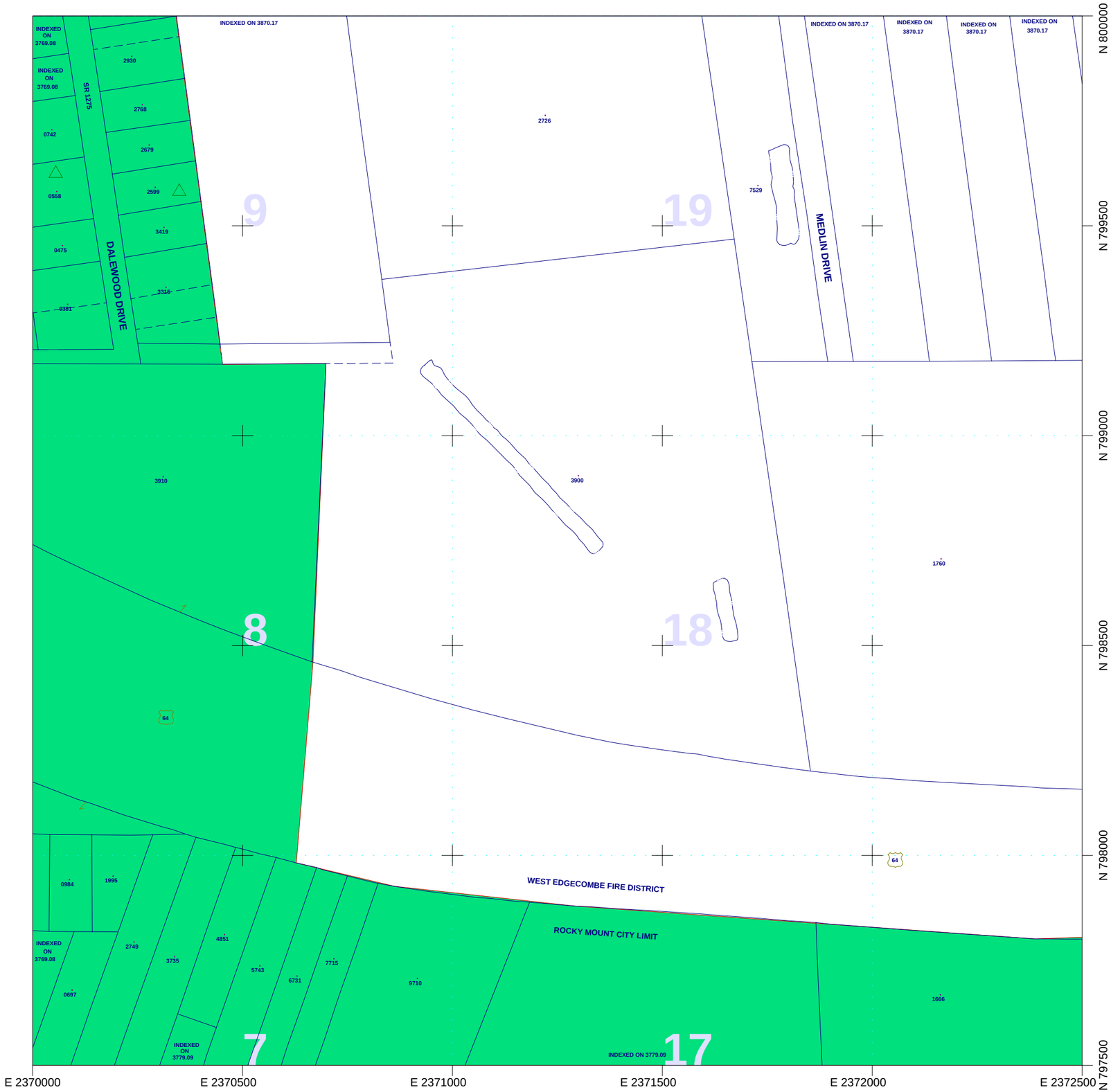

PROPERTY MAP

OF

EDGECOMBE COUNTY

NORTH CAROLINA

3779.05

Scale : 1 Inch = 250 Feet.

THIS MAP IS PREPARED FOR THE INVENTORY OF REAL PROPERTY FOUND WITHIN THIS JURISDICTION, AND IS COMPILED FROM RECORDED DEEDS, PLATS AND OTHER PUBLIC RECORDS AND DATA. USERS OF THIS MAP ARE HEREBY NOTIFIED THAT THE AFOREMENTIONED PUBLIC PRIMARY INFORMATION SOURCES SHOULD BE CONSULTED FOR VERIFICATION OF THE INFORMATION CONTAINED ON THIS MAP. THE COUNTY ASSUMES NO LEGAL RESPONSIBILITY FOR THE INFORMATION CONTAINED ON THIS MAP.

Printed On: 03/20/2007

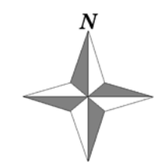

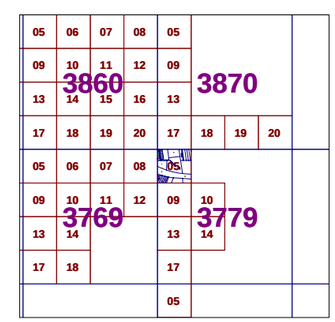

PROPERTY MAP

OF

EDGECOMBE COUNTY

NORTH CAROLINA

3779.09

Scale : 1 Inch = 250 Feet.

THIS MAP IS PREPARED FOR THE INVENTORY OF REAL PROPERTY FOUND WITHIN THIS JURISDICTION, AND IS COMPILED FROM RECORDED DEEDS, PLATS AND OTHER PUBLIC RECORDS AND DATA. USERS OF THIS MAP ARE HEREBY NOTIFIED THAT THE AFOREMENTIONED PUBLIC PRIMARY INFORMATION SOURCES SHOULD BE CONSULTED FOR VERIFICATION OF THE INFORMATION CONTAINED ON THIS MAP. THE COUNTY ASSUMES NO LIABILITY FOR THE INFORMATION CONTAINED ON THIS MAP.

Printed On: 03/20/2007

N

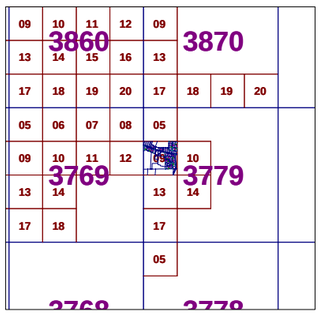

PROPERTY MAP

OF

EDGECOMBE COUNTY

NORTH CAROLINA

3779.10

Scale : 1 Inch = 250 Feet.

THIS MAP IS PREPARED FOR THE INVENTORY OF REAL PROPERTY FOUND WITHIN THIS JURISDICTION, AND IS COMPILED FROM RECORDED DEEDS, PLATS AND OTHER PUBLIC RECORDS AND DATA. USERS OF THIS MAP ARE HEREBY NOTIFIED THAT THE AFOREMENTIONED PUBLIC PRIMARY INFORMATION SOURCES SHOULD BE CONSULTED FOR VERIFICATION OF THE INFORMATION CONTAINED ON THIS MAP. THE COUNTY ASSUMES NO LEGAL RESPONSIBILITY FOR THE INFORMATION CONTAINED ON THIS MAP.

Printed On: 03/20/2007

N

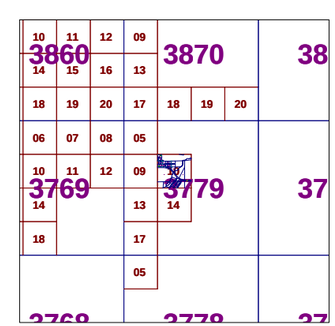

PROPERTY MAP

OF

EDGECOMBE COUNTY

NORTH CAROLINA

3779.13

Scale : 1 Inch = 250 Feet.

THIS MAP IS PREPARED FOR THE INVENTORY OF REAL PROPERTY FOUND WITHIN THIS JURISDICTION, AND IS COMPILED FROM RECORDED DEEDS, PLATS AND OTHER PUBLIC RECORDS AND DATA. USERS OF THIS MAP ARE HEREBY NOTIFIED THAT THE AFOREMENTIONED PUBLIC PRIMARY INFORMATION SOURCES SHOULD BE CONSULTED FOR VERIFICATION OF THE INFORMATION CONTAINED ON THIS MAP. THE COUNTY ASSUMES NO LEGAL RESPONSIBILITY FOR THE INFORMATION CONTAINED ON THIS MAP.

Printed On: 03/20/2007

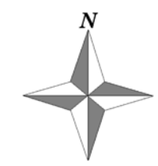

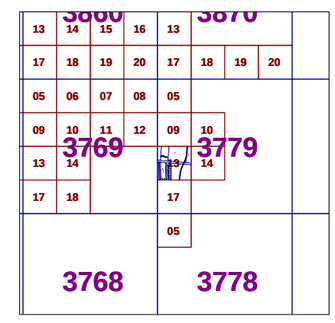

PROPERTY MAP

OF

EDGECOMBE COUNTY

NORTH CAROLINA

3779.14

Scale : 1 Inch = 250 Feet.

THIS MAP IS PREPARED FOR THE INVENTORY OF REAL PROPERTY FOUND WITHIN THIS JURISDICTION, AND IS COMPILED FROM RECORDED DEEDS, PLATS AND OTHER PUBLIC RECORDS AND DATA. USERS OF THIS MAP ARE HEREBY NOTIFIED THAT THE AFOREMENTIONED PUBLIC PRIMARY INFORMATION SOURCES SHOULD BE CONSULTED FOR VERIFICATION OF THE INFORMATION CONTAINED ON THIS MAP. THE COUNTY ASSUMES NO LEGAL RESPONSIBILITY FOR THE INFORMATION CONTAINED ON THIS MAP.

Printed On: 03/20/2007

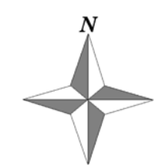

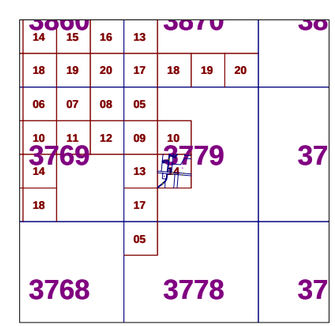

PROPERTY MAP

OF

EDGECOMBE COUNTY

NORTH CAROLINA

3779.17

Scale : 1 Inch = 250 Feet.

THIS MAP IS PREPARED FOR THE INVENTORY OF REAL PROPERTY FOUND WITHIN THIS JURISDICTION, AND IS COMPILED FROM RECORDED DEEDS, PLATS AND OTHER PUBLIC RECORDS AND DATA. USERS OF THIS MAP ARE HEREBY NOTIFIED THAT THE AFOREMENTIONED PUBLIC PRIMARY INFORMATION SOURCES SHOULD BE CONSULTED FOR VERIFICATION OF THE INFORMATION CONTAINED ON THIS MAP. THE COUNTY ASSUMES NO LEGAL RESPONSIBILITY FOR THE INFORMATION CONTAINED ON THIS MAP.

Printed On: 03/20/2007

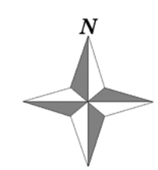

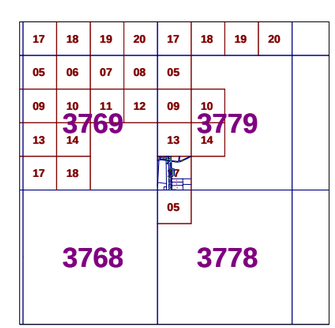

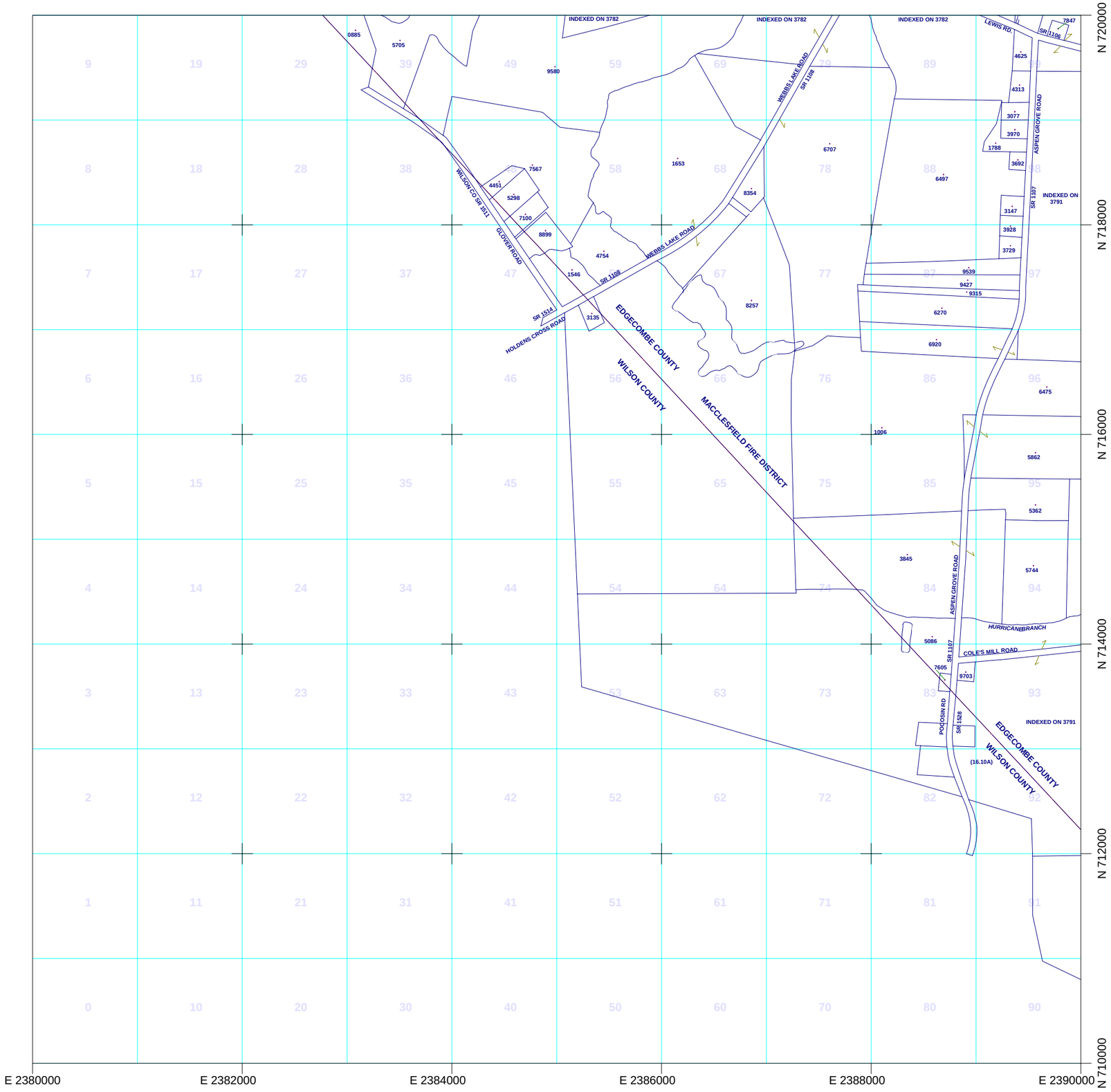

PROPERTY MAP

OF

EDGECOMBE COUNTY

NORTH CAROLINA

3781

Scale : 1 Inch = 1000 Feet.

THIS MAP IS PREPARED FOR THE INVENTORY OF REAL PROPERTY FOUND WITHIN THIS JURISDICTION, AND IS COMPILED FROM RECORDED DEEDS, PLATS AND OTHER PUBLIC RECORDS AND DATA. USERS OF THIS MAP ARE HEREBY NOTIFIED THAT THE AFORE-MENTIONED PUBLIC PRIMARY INFORMATION SOURCES SHOULD BE CONSULTED FOR VERIFICATION OF THE INFORMATION CONTAINED ON THIS MAP. THE COUNTY ASSUMES NO LEGAL RESPONSIBILITY FOR THE INFORMATION CONTAINED ON THIS MAP.

Printed On: 03/20/2007

N

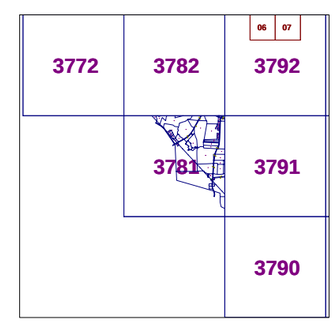

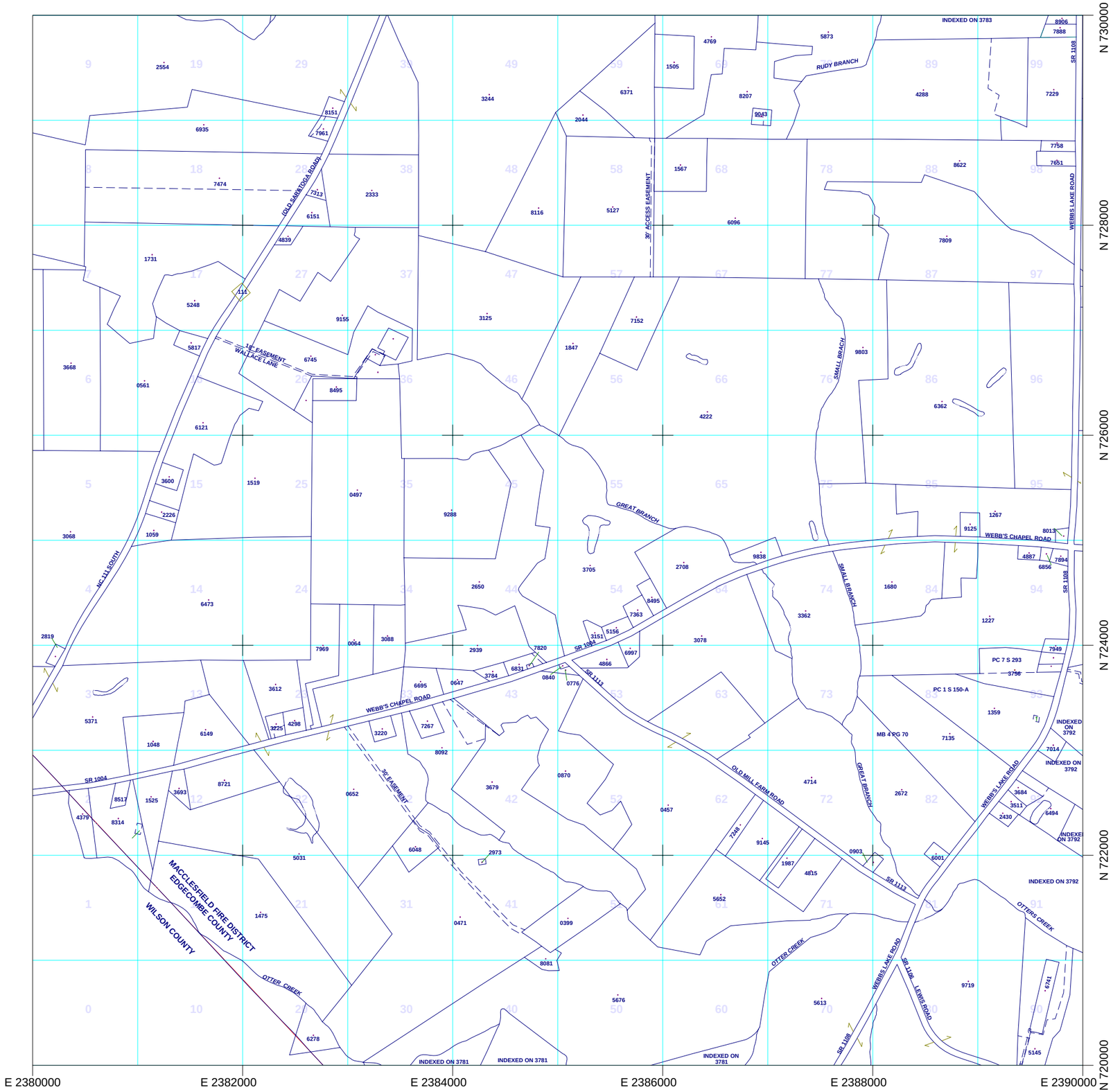

PROPERTY MAP

OF

EDGECOMBE COUNTY

NORTH CAROLINA

3782

Scale : 1 Inch = 1000 Feet.

THIS MAP IS PREPARED FOR THE INVENTORY OF REAL PROPERTY FOUND WITHIN THIS JURISDICTION, AND IS COMPILED FROM RECORDED DEEDS, PLATS AND OTHER PUBLIC RECORDS AND DATA. USERS OF THIS MAP ARE HEREBY NOTIFIED THAT THE AFOREMENTIONED PUBLIC RECORDS AND DATA ARE THE PRIMARY SOURCES TO BE CONSULTED FOR VERIFICATION OF THE INFORMATION CONTAINED ON THIS MAP. THE COUNTY ASSUMES NO LEGAL RESPONSIBILITY FOR THE INFORMATION CONTAINED ON THIS MAP.

Printed On: 03/20/2007

N

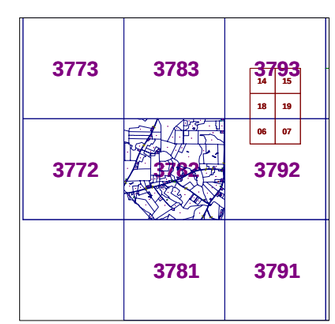

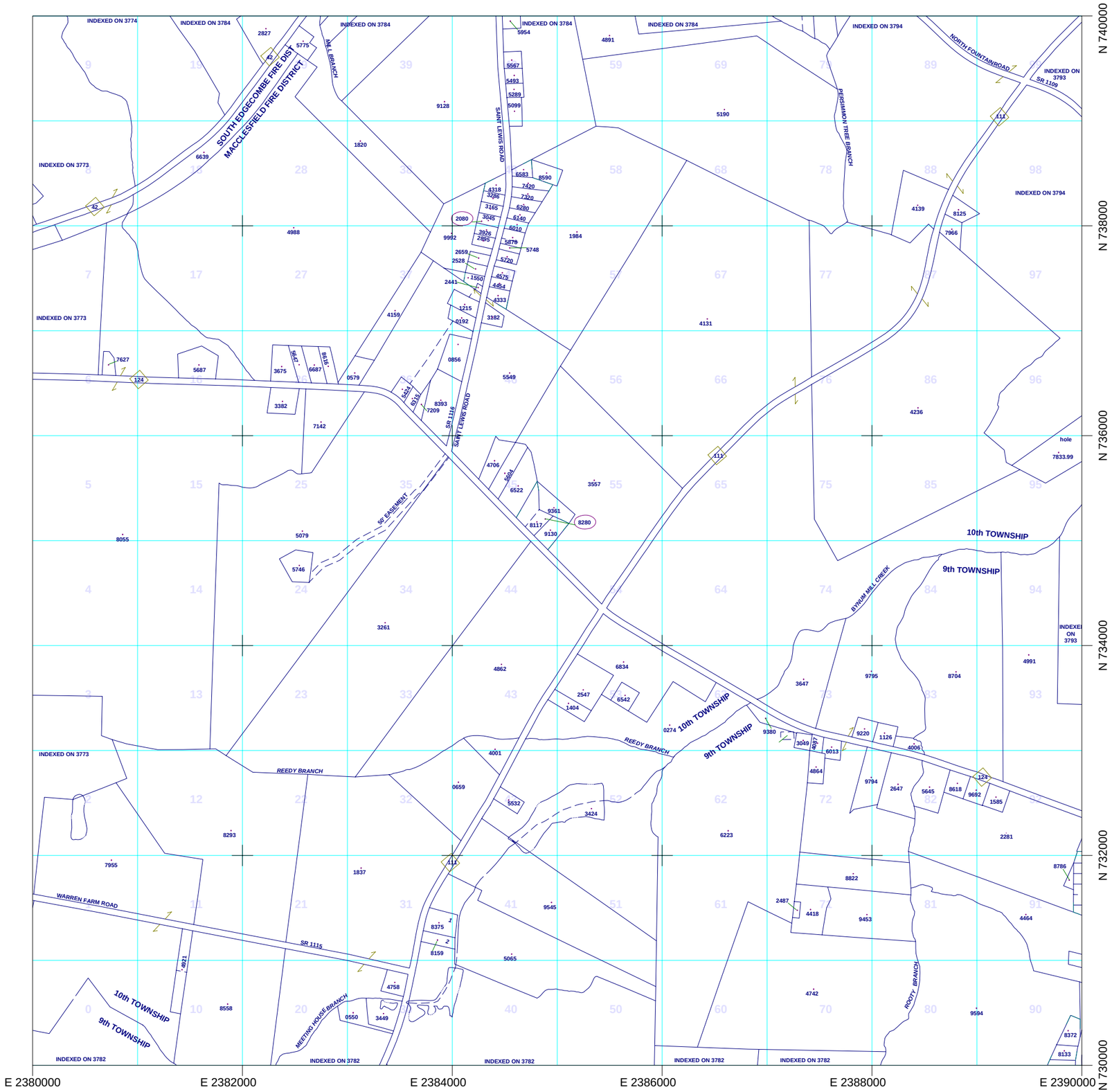

PROPERTY MAP

OF

EDGECOMBE COUNTY

NORTH CAROLINA

3783

Scale : 1 Inch = 1000 Feet.

THIS MAP IS PREPARED FOR THE INVENTORY OF REAL PROPERTY FOUND WITHIN THIS JURISDICTION, AND IS COMPILED FROM RECORDED DEEDS, PLATS AND OTHER PUBLIC RECORDS AND DATA. USERS OF THIS MAP ARE HEREBY NOTIFIED THAT THE AFOREMENTIONED PUBLIC PRIMARY INFORMATION SOURCES SHOULD BE CONSULTED FOR VERIFICATION OF THE INFORMATION CONTAINED ON THIS MAP. THE COUNTY ASSUMES NO LEGAL RESPONSIBILITY FOR THE INFORMATION CONTAINED ON THIS MAP.

Printed On: 03/20/2007

N

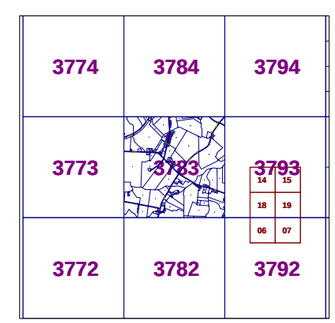

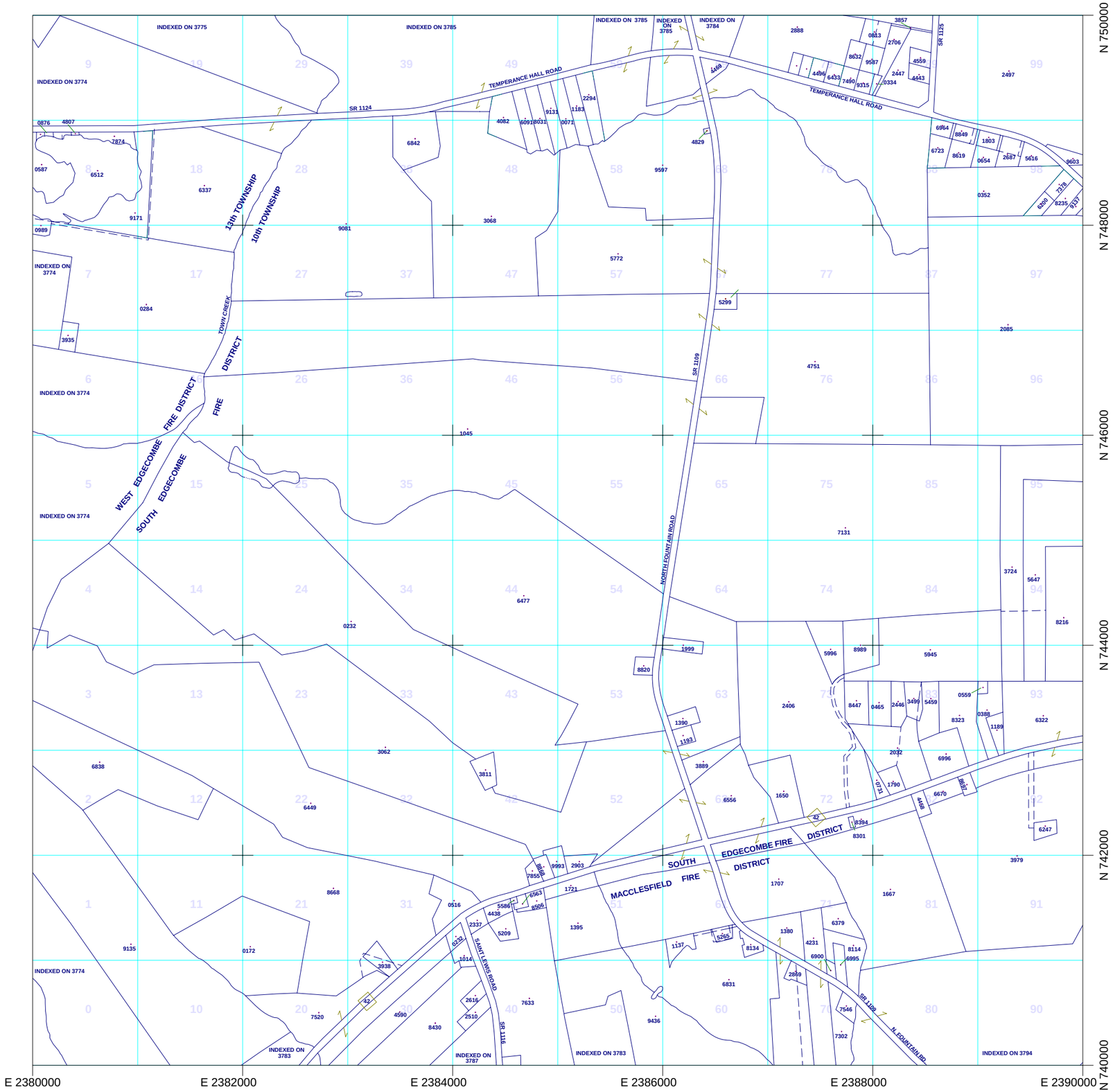

PROPERTY MAP

OF

EDGECOMBE COUNTY

NORTH CAROLINA

3784

Scale : 1 Inch = 1000 Feet.

THIS MAP IS PREPARED FOR THE INVENTORY OF REAL PROPERTY FOUND WITHIN THIS JURISDICTION, AND IS COMPILED FROM RECORDED DEEDS, PLATS AND OTHER PUBLIC RECORDS AND DATA. USERS OF THIS MAP ARE HEREBY NOTIFIED THAT THE AFOREMENTIONED PUBLIC PRIMARY INFORMATION SOURCES SHOULD BE CONSULTED FOR VERIFICATION OF THE INFORMATION CONTAINED ON THIS MAP. THE COUNTY ASSUMES NO LEGAL RESPONSIBILITY FOR THE INFORMATION CONTAINED ON THIS MAP.

Printed On: 03/20/2007

N

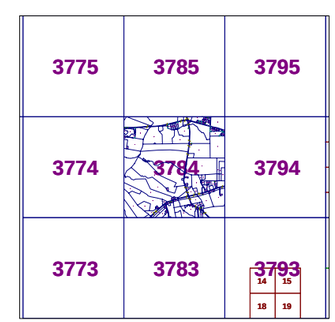

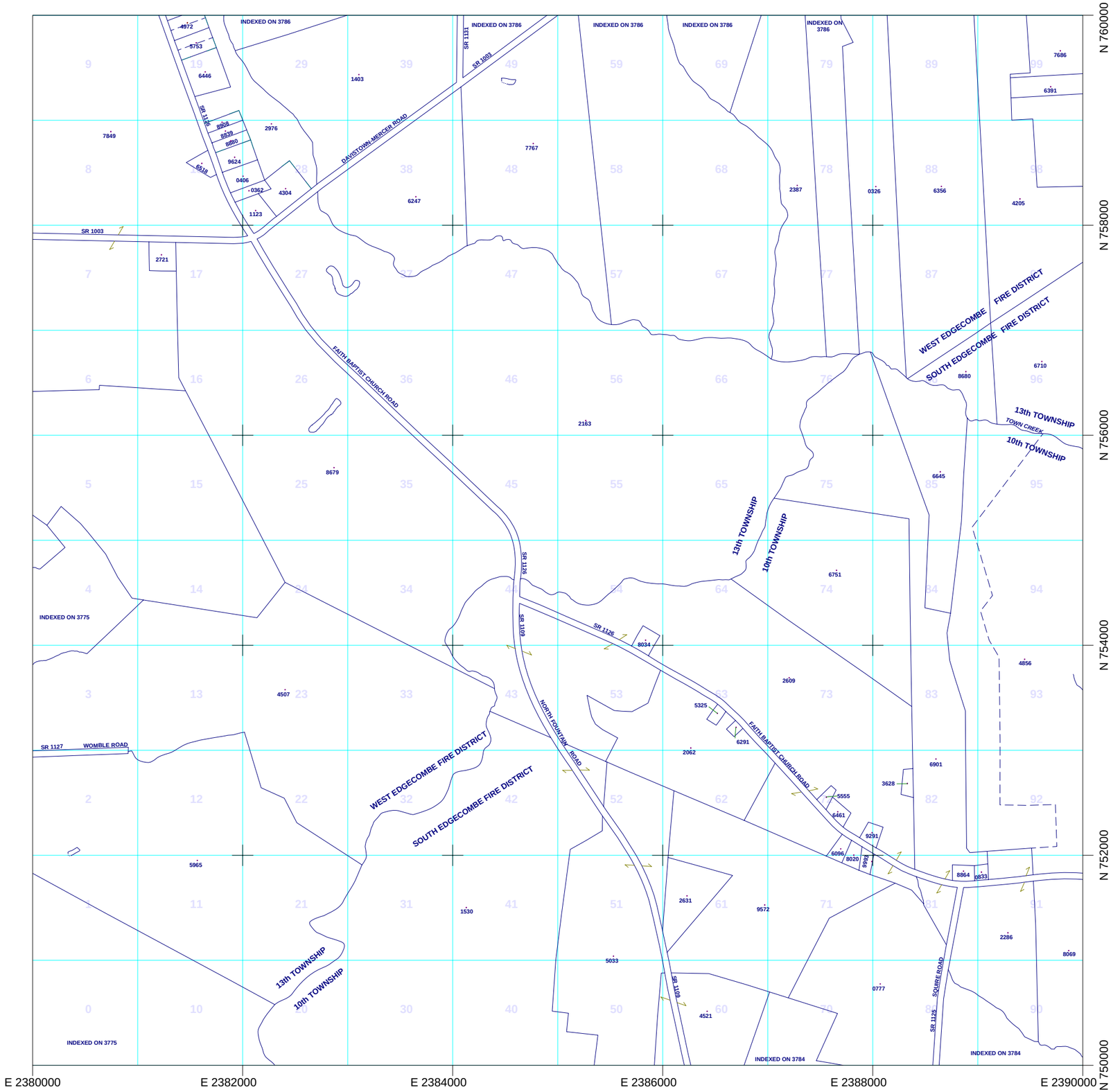

PROPERTY MAP

OF

EDGECOMBE COUNTY

NORTH CAROLINA

3785

Scale : 1 Inch = 1000 Feet.

THIS MAP IS PREPARED FOR THE INVENTORY OF REAL PROPERTY FOUND WITHIN THIS JURISDICTION, AND IS COMPILED FROM RECORDED DEEDS, PLATS AND OTHER PUBLIC RECORDS AND DATA. USERS OF THIS MAP ARE HEREBY NOTIFIED THAT THE AFOREMENTIONED PUBLIC PRIMARY INFORMATION SOURCES SHOULD BE CONSULTED FOR VERIFICATION OF THE INFORMATION CONTAINED ON THIS MAP. THE COUNTY ASSUMES NO LEGAL RESPONSIBILITY FOR THE INFORMATION CONTAINED ON THIS MAP.

Printed On: 03/20/2007

N

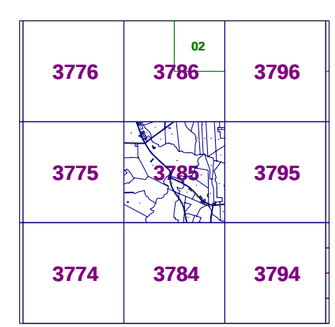

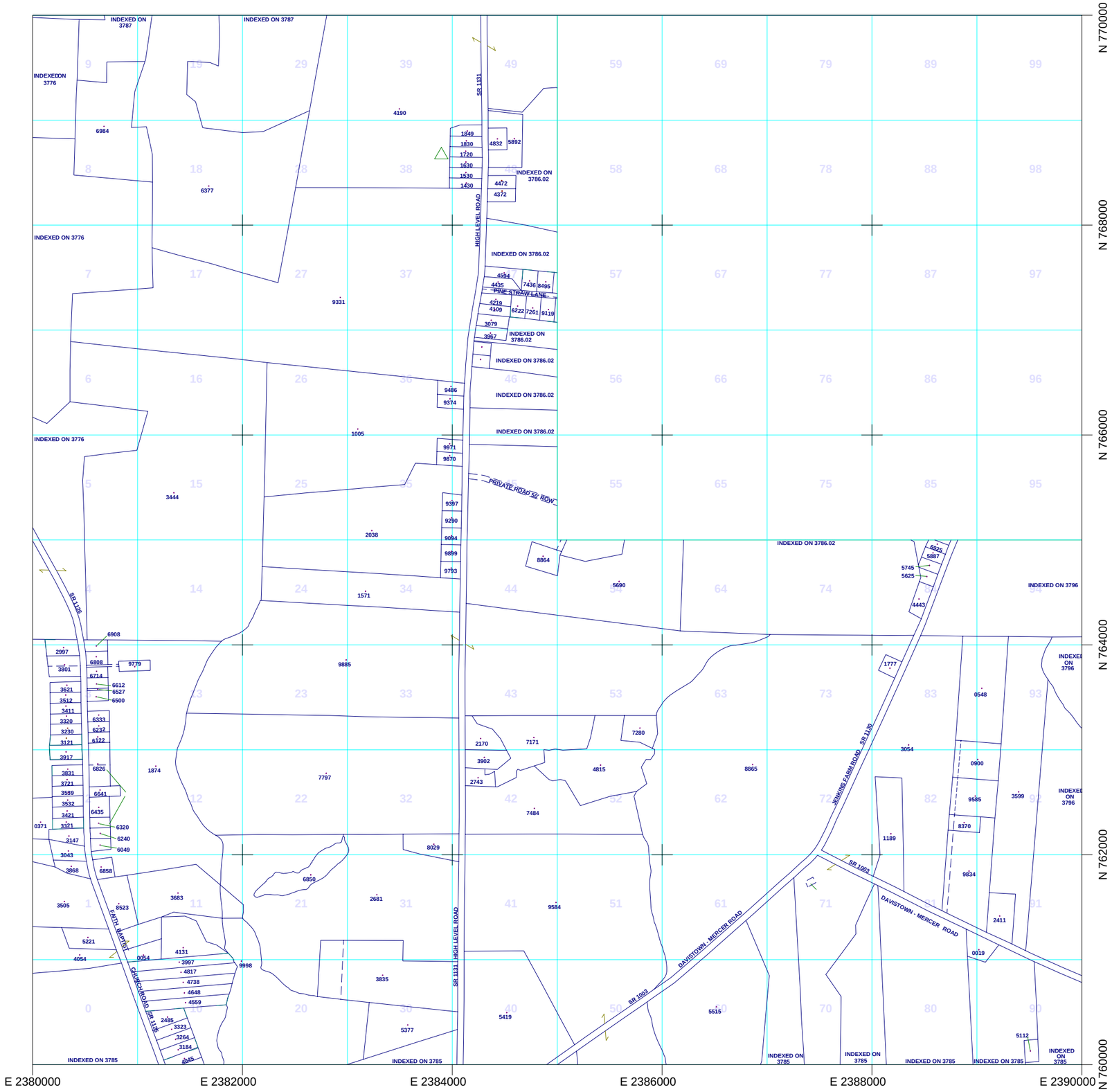

PROPERTY MAP

OF

EDGECOMBE COUNTY

NORTH CAROLINA

3786

Scale : 1 Inch = 1000 Feet.

THIS MAP IS PREPARED FOR THE INVENTORY OF REAL PROPERTY FOUND WITHIN THIS JURISDICTION, AND IS COMPILED FROM RECORDED DEEDS, PLATS AND OTHER PUBLIC RECORDS AND DATA. USERS OF THIS MAP ARE HEREBY NOTIFIED THAT THE AFOREMENTIONED PUBLIC PRIMARY INFORMATION SOURCES SHOULD BE CONSULTED FOR VERIFICATION OF THE INFORMATION CONTAINED ON THIS MAP. THE COUNTY ASSUMES NO LEGAL RESPONSIBILITY FOR THE INFORMATION CONTAINED ON THIS MAP.

Printed On: 03/20/2007

N

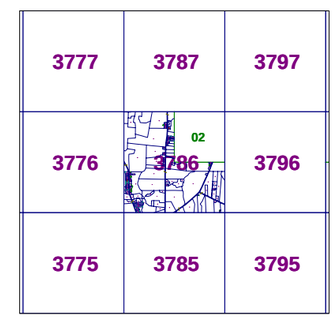

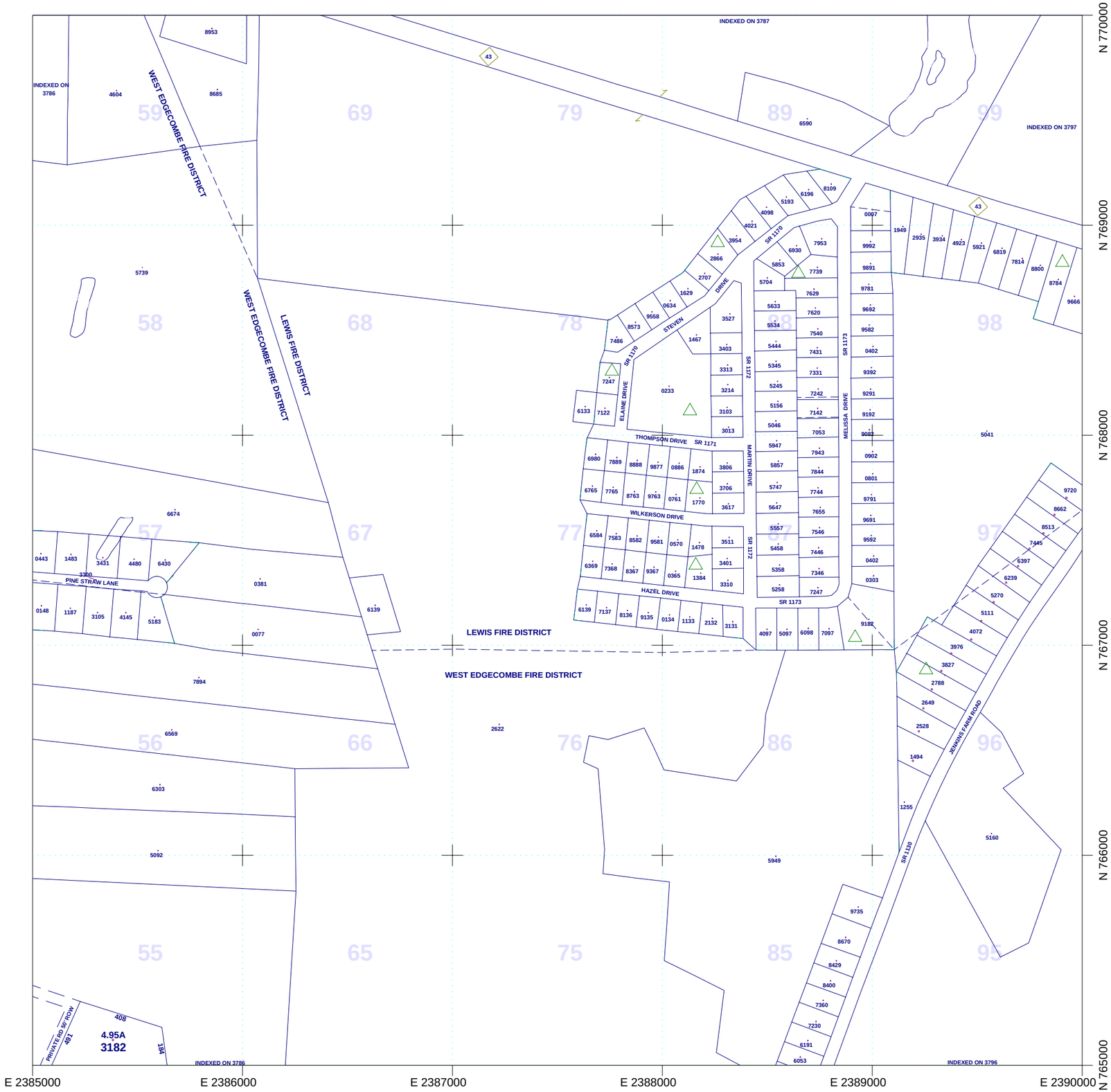

PROPERTY MAP

OF

EDGECOMBE COUNTY

NORTH CAROLINA

3786.02

Scale : 1 Inch = 500 Feet.

THIS MAP IS PREPARED FOR THE INVENTORY OF REAL PROPERTY FOUND WITHIN THIS JURISDICTION, AND IS COMPILED FROM RECORDED DEEDS, PLATS AND OTHER PUBLIC RECORDS AND DATA. USERS OF THIS MAP ARE HEREBY NOTIFIED THAT THE AFOREMENTIONED PUBLIC PRIMARY INFORMATION SOURCES SHOULD BE CONSULTED FOR VERIFICATION OF THE INFORMATION CONTAINED ON THIS MAP. THE COUNTY ASSUMES NO LEGAL RESPONSIBILITY FOR THE INFORMATION CONTAINED ON THIS MAP.

Printed On: 03/20/2007

N

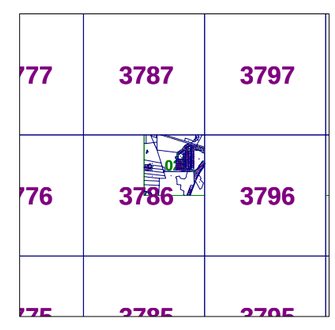

PROPERTY MAP

OF

EDGECOMBE COUNTY

NORTH CAROLINA

3787

Scale : 1 Inch = 1000 Feet.

THIS MAP IS PREPARED FOR THE INVENTORY OF REAL PROPERTY FOUND WITHIN THIS JURISDICTION, AND IS COMPILED FROM RECORDED DEEDS, PLATS AND OTHER PUBLIC RECORDS AND DATA. USERS OF THIS MAP ARE HEREBY NOTIFIED THAT THE AFOREMENTIONED PUBLIC PRIMARY INFORMATION SOURCES SHOULD BE CONSULTED FOR VERIFICATION OF THE INFORMATION CONTAINED ON THIS MAP. THE COUNTY ASSUMES NO LEGAL RESPONSIBILITY FOR THE INFORMATION CONTAINED ON THIS MAP.

Printed On: 03/20/2007

N

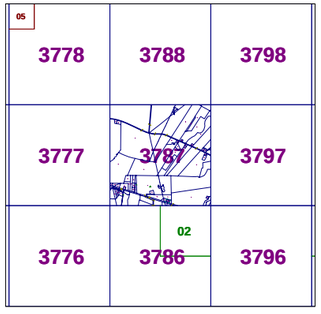

PROPERTY MAP

OF

EDGECOMBE COUNTY

NORTH CAROLINA

3788

Scale : 1 Inch = 1000 Feet.

THIS MAP IS PREPARED FOR THE INVENTORY OF REAL PROPERTY FOUND WITHIN THIS JURISDICTION, AND IS COMPILED FROM RECORDED DEEDS, PLATS AND OTHER PUBLIC RECORDS AND DATA. USERS OF THIS MAP ARE HEREBY NOTIFIED THAT THE AFOREMENTIONED PUBLIC PRIMARY INFORMATION SOURCES SHOULD BE CONSULTED FOR VERIFICATION OF THE INFORMATION CONTAINED ON THIS MAP. THE COUNTY ASSUMES NO LEGAL RESPONSIBILITY FOR THE INFORMATION CONTAINED ON THIS MAP.

Printed On: 03/20/2007

N

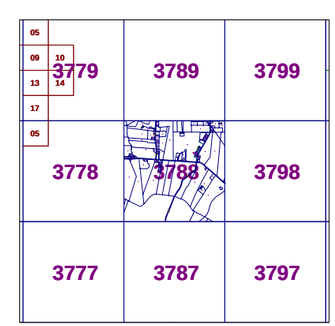

PROPERTY MAP

OF

EDGECOMBE COUNTY

NORTH CAROLINA

3789

Scale : 1 Inch = 1000 Feet.

THIS MAP IS PREPARED FOR THE INVENTORY OF REAL PROPERTY FOUND WITHIN THIS JURISDICTION, AND IS COMPILED FROM RECORDED DEEDS, PLATS AND OTHER PUBLIC RECORDS AND DATA. USERS OF THIS MAP ARE HEREBY NOTIFIED THAT THE AFOREMENTIONED PUBLIC PRIMARY INFORMATION SOURCES SHOULD BE CONSULTED FOR VERIFICATION OF THE INFORMATION CONTAINED ON THIS MAP. THE COUNTY ASSUMES NO LEGAL RESPONSIBILITY FOR THE INFORMATION CONTAINED ON THIS MAP.

Printed On: 03/20/2007

N

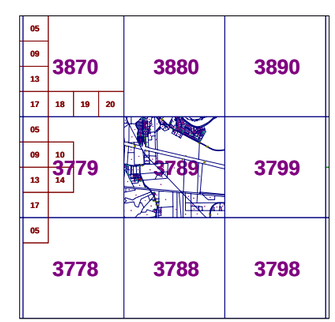

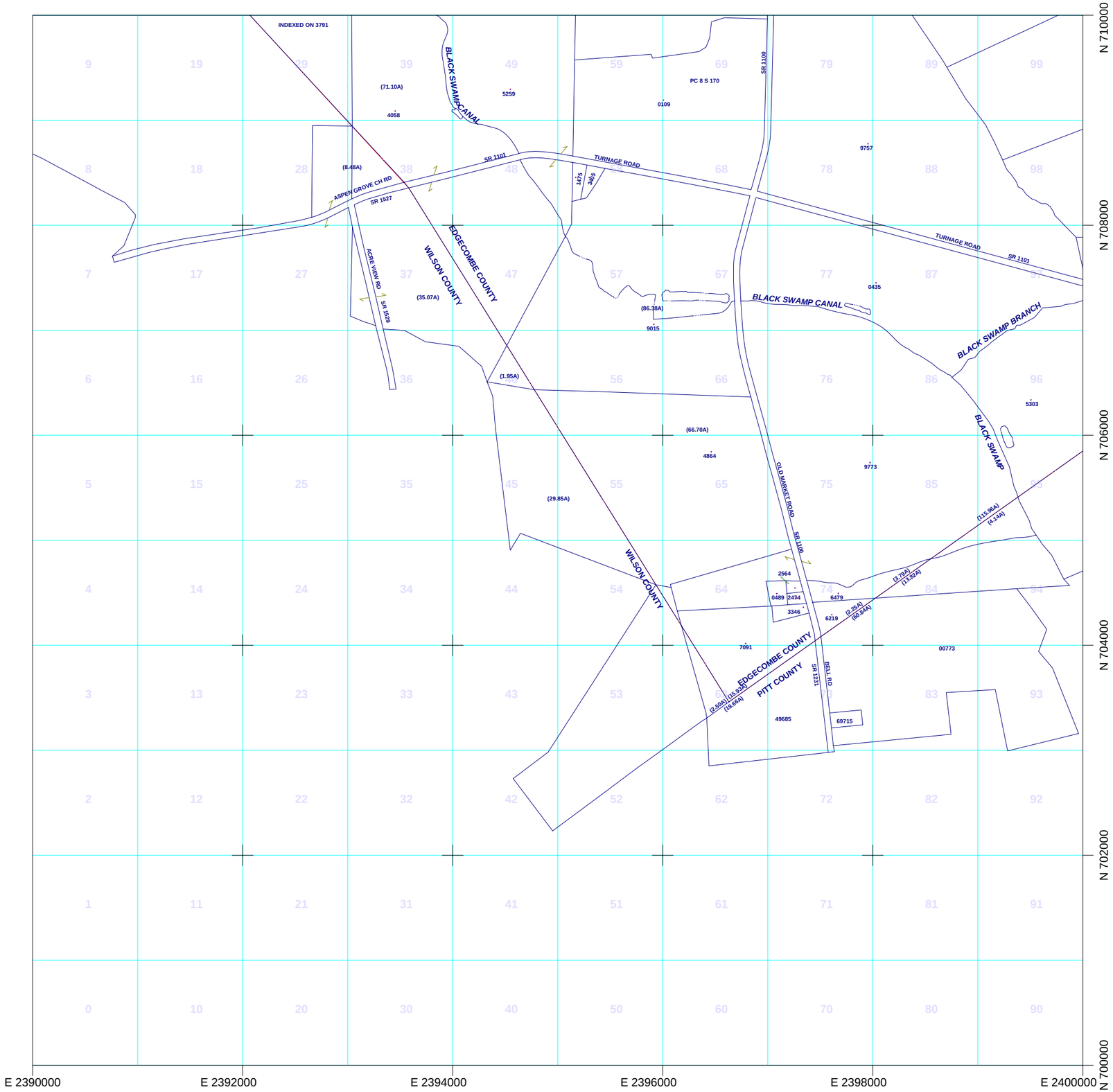

PROPERTY MAP

OF

EDGECOMBE COUNTY

NORTH CAROLINA

3790

Scale : 1 Inch = 1000 Feet.

THIS MAP IS PREPARED FOR THE INVENTORY OF REAL PROPERTY FOUND WITHIN THIS JURISDICTION, AND IS COMPILED FROM RECORDED DEEDS, PLATS AND OTHER PUBLIC RECORDS AND DATA. USERS OF THIS MAP ARE HEREBY NOTIFIED THAT THE AFOREMENTIONED PUBLIC PRIMARY INFORMATION SOURCES SHOULD BE CONSULTED FOR VERIFICATION OF THE INFORMATION CONTAINED ON THIS MAP. THE COUNTY ASSUMES NO LEGAL RESPONSIBILITY FOR THE INFORMATION CONTAINED ON THIS MAP.

Printed On: 03/20/2007

N

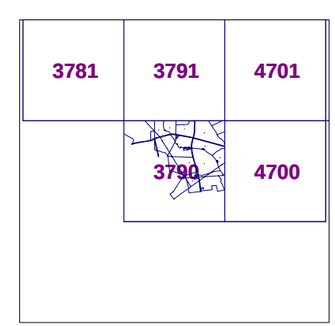

PROPERTY MAP

OF

EDGECOMBE COUNTY

NORTH CAROLINA

3791

Scale : 1 Inch = 1000 Feet.

THIS MAP IS PREPARED FOR THE INVENTORY OF REAL PROPERTY FOUND WITHIN THIS JURISDICTION, AND IS COMPILED FROM RECORDED DEEDS, PLATS AND OTHER ACCEPTABLE SOURCES OF REAL PROPERTY INFORMATION. HEREBY NOTIFIED THAT THE AFOREMENTIONED PUBLIC PRIMARY INFORMATION SOURCES SHOULD BE CONSULTED FOR VERIFICATION OF THE INFORMATION CONTAINED ON THIS MAP. THE COUNTY ASSUMES NO LEGAL RESPONSIBILITY FOR THE INFORMATION CONTAINED ON THIS MAP.

Printed On: 03/20/2007

N

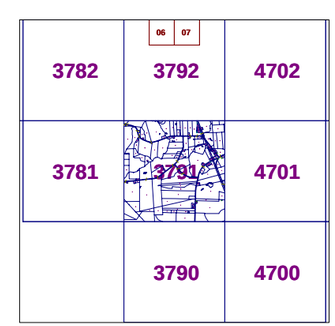

PROPERTY MAP

OF

EDGECOMBE COUNTY

NORTH CAROLINA

3792

Scale : 1 Inch = 1000 Feet.

THIS MAP IS PREPARED FOR THE INVENTORY OF REAL PROPERTY FOUND WITHIN THIS JURISDICTION, AND IS COMPILED FROM RECORDED DEEDS, PLATS AND OTHER PUBLIC RECORDS AND DATA. USERS OF THIS MAP ARE HEREBY NOTIFIED THAT THE AFOREMENTIONED PUBLIC PRIMARY INFORMATION SOURCES SHOULD BE CONSULTED FOR VERIFICATION OF THE INFORMATION CONTAINED ON THIS MAP. THE COUNTY ASSUMES NO LEGAL RESPONSIBILITY FOR THE INFORMATION CONTAINED ON THIS MAP.

Printed On: 03/20/2007

N

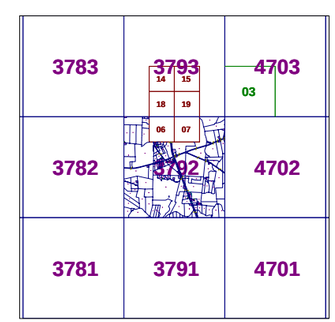

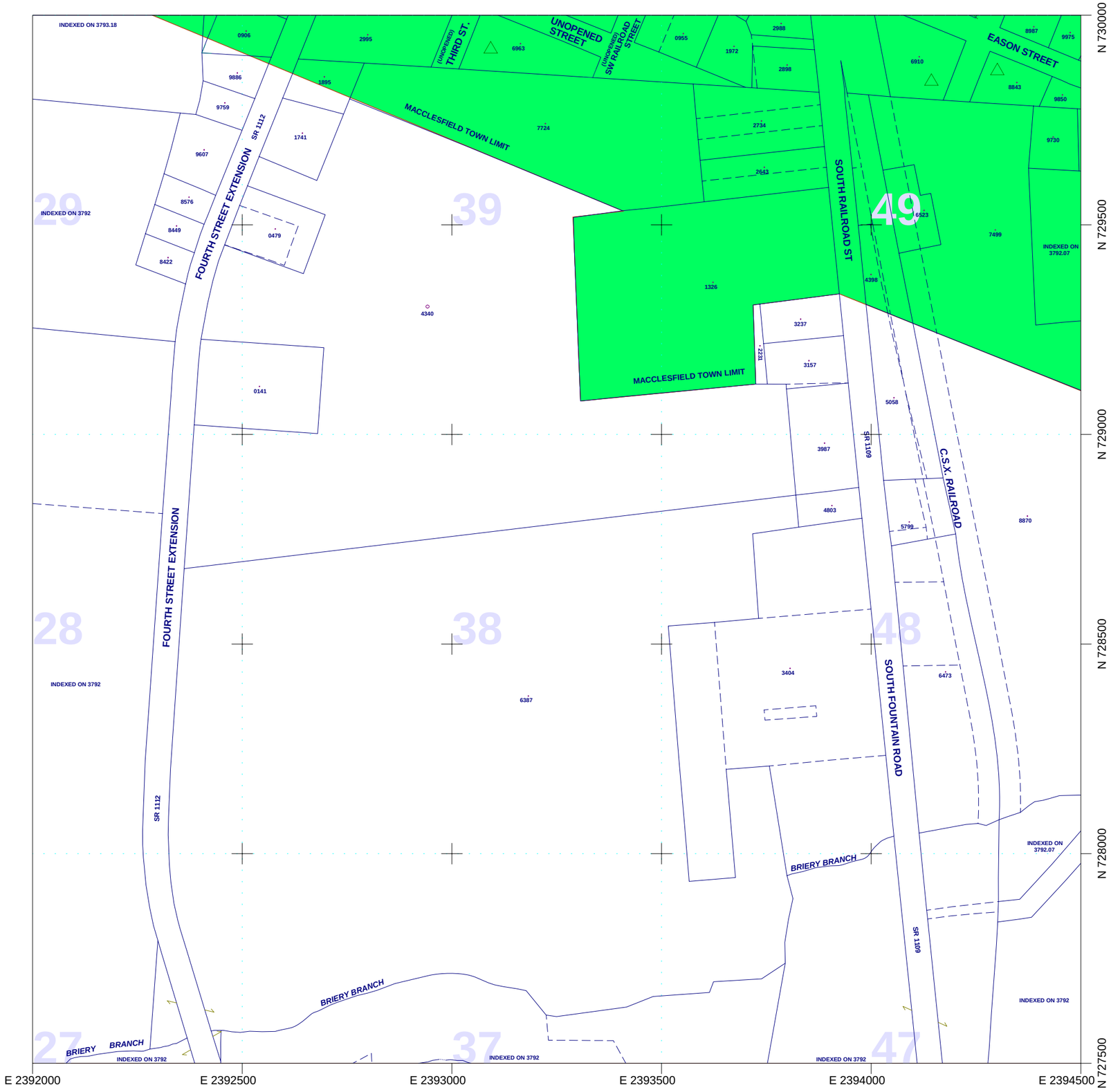

PROPERTY MAP

OF

EDGECOMBE COUNTY

NORTH CAROLINA

3792.06

Scale : 1 Inch = 250 Feet.

THIS MAP IS PREPARED FOR THE INVENTORY OF REAL PROPERTY FOUND WITHIN THIS JURISDICTION, AND IS COMPILED FROM RECORDED DEEDS, PLATS AND OTHER PUBLIC RECORDS AND DATA. USERS OF THIS MAP ARE HEREBY NOTIFIED THAT THE AFOREMENTIONED PUBLIC PRIMARY INFORMATION SOURCES SHOULD BE CONSULTED FOR VERIFICATION OF THE INFORMATION CONTAINED ON THIS MAP. THE COUNTY ASSUMES NO LEGAL RESPONSIBILITY FOR THE INFORMATION CONTAINED ON THIS MAP.

Printed On: 03/20/2007

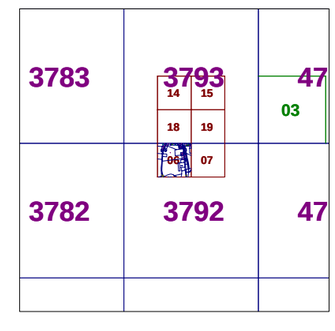

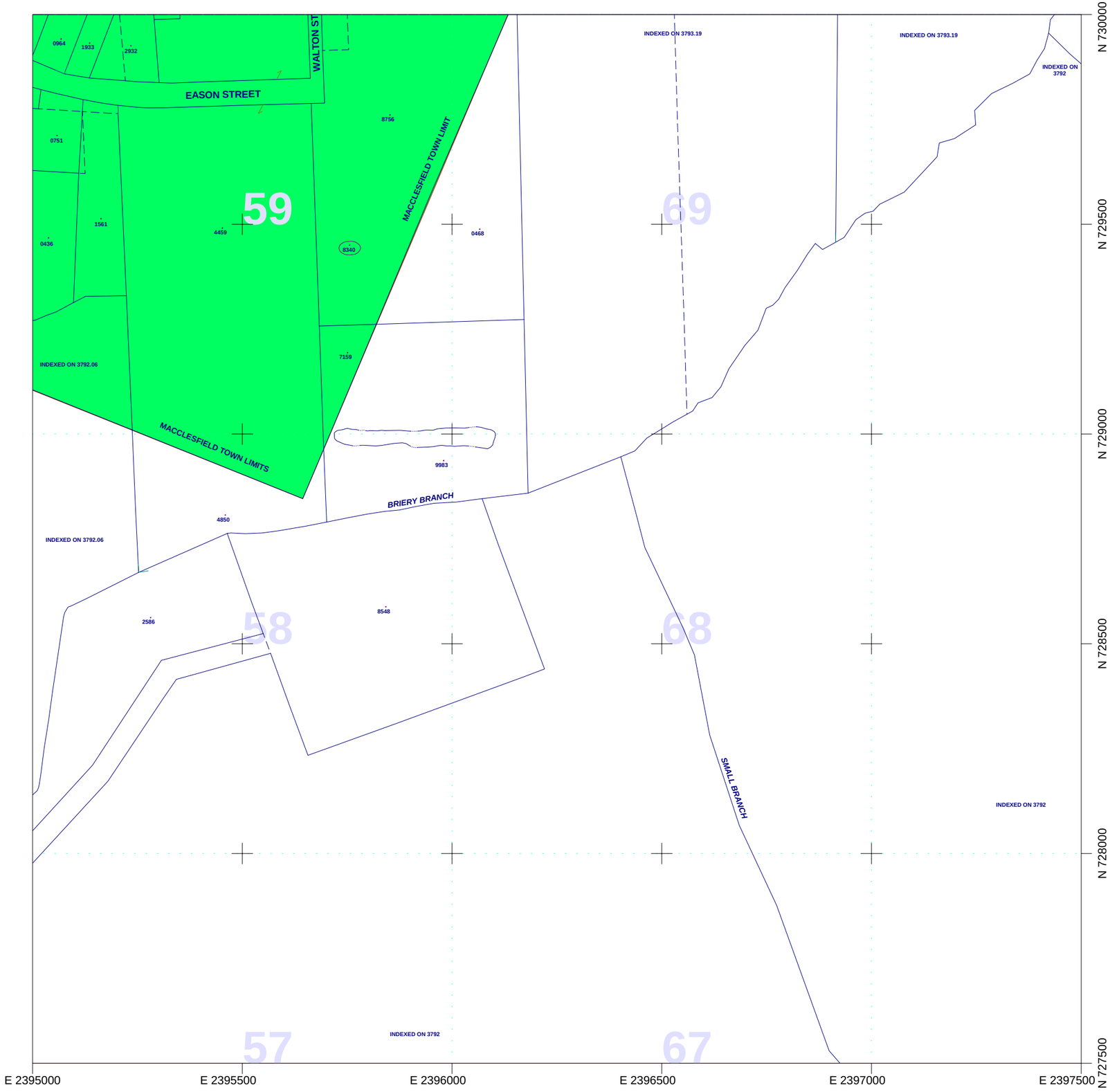

PROPERTY MAP

OF

EDGECOMBE COUNTY

NORTH CAROLINA

3792.07

Scale : 1 Inch = 250 Feet.

THIS MAP IS PREPARED FOR THE INVENTORY OF REAL PROPERTY FOUND WITHIN THIS JURISDICTION, AND IS COMPILED FROM RECORDED DEEDS, PLATS AND OTHER PUBLIC RECORDS AND DATA. USERS OF THIS MAP ARE HEREBY NOTIFIED THAT THE AFOREMENTIONED PUBLIC PRIMARY INFORMATION SOURCES SHOULD BE CONSULTED FOR VERIFICATION OF THE INFORMATION CONTAINED ON THIS MAP. THE COUNTY ASSUMES NO LEGAL RESPONSIBILITY FOR THE INFORMATION CONTAINED ON THIS MAP.

Printed On: 03/20/2007

N

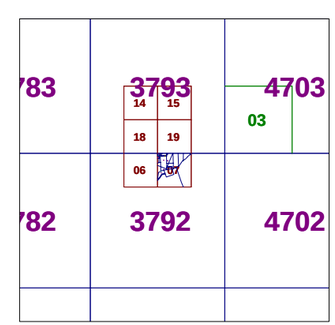

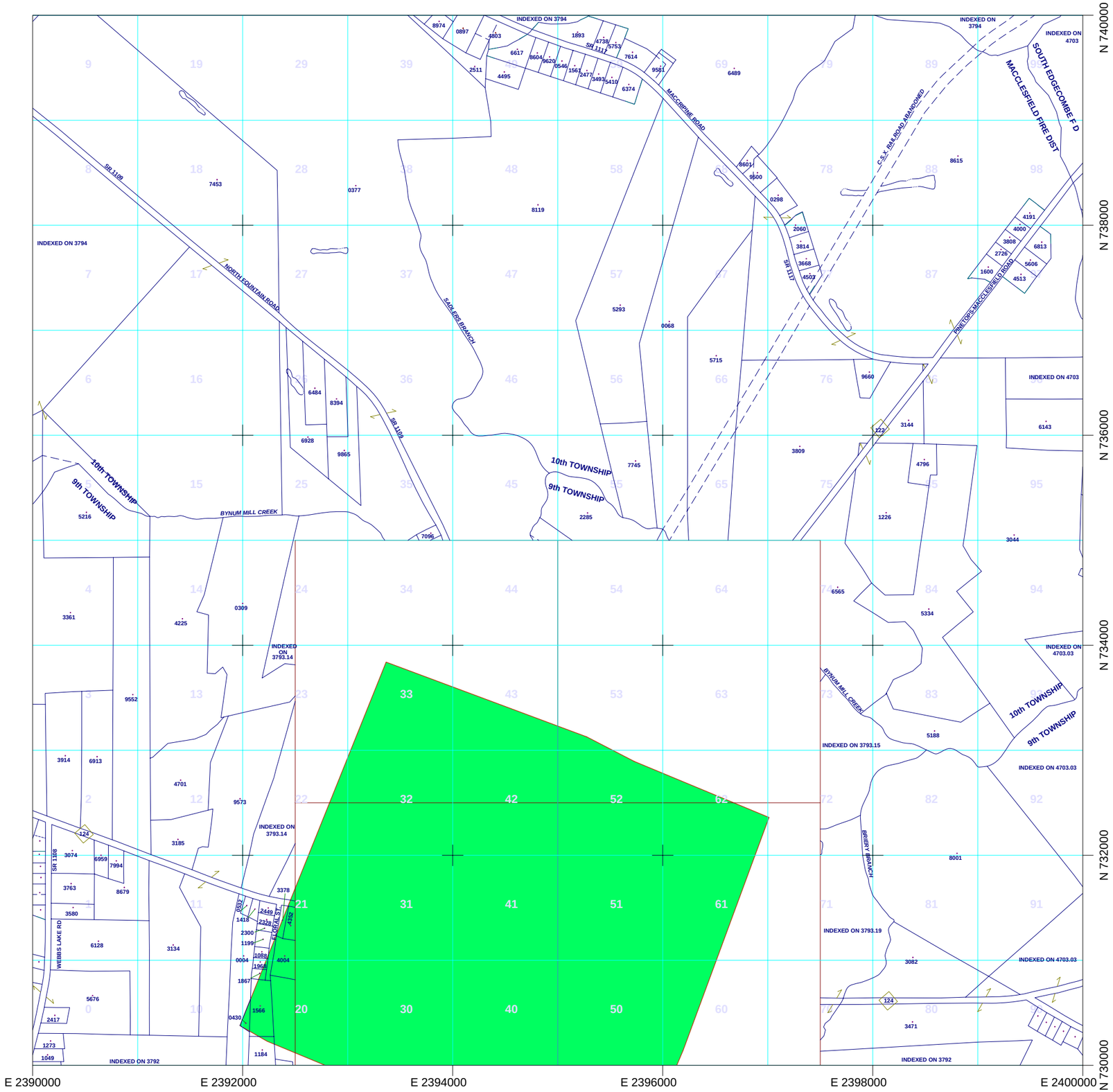

PROPERTY MAP

OF

EDGECOMBE COUNTY

NORTH CAROLINA

3793

Scale : 1 Inch = 1000 Feet.

THIS MAP IS PREPARED FOR THE INVENTORY OF REAL PROPERTY FOUND WITHIN THIS JURISDICTION, AND IS COMPILED FROM RECORDED DEEDS, PLATS AND OTHER PUBLIC RECORDS AND DATA. USERS OF THIS MAP ARE HEREBY NOTIFIED THAT THE AFOREMENTIONED PUBLIC PRIMARY INFORMATION SOURCES SHOULD BE CONSULTED FOR VERIFICATION OF THE INFORMATION CONTAINED ON THIS MAP. THE COUNTY ASSUMES NO LEGAL RESPONSIBILITY FOR THE INFORMATION CONTAINED ON THIS MAP.

Printed On: 03/20/2007

N

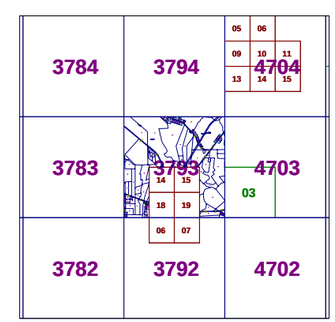

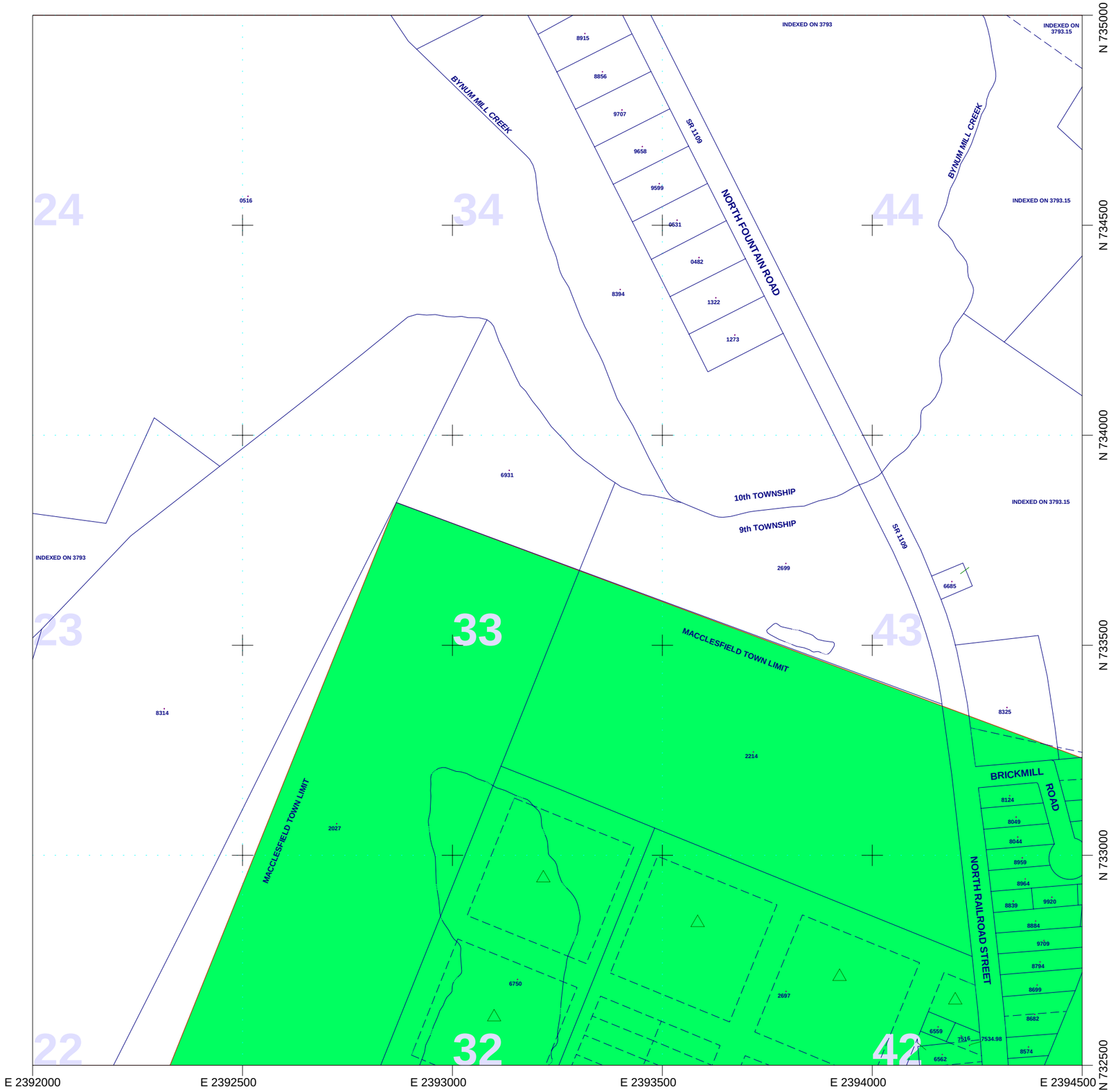

PROPERTY MAP

OF

EDGECOMBE COUNTY

NORTH CAROLINA

3793.14

Scale : 1 Inch = 250 Feet.

THIS MAP IS PREPARED FOR THE INVENTORY OF REAL PROPERTY FOUND WITHIN THIS JURISDICTION, AND IS COMPILED FROM RECORDED DEEDS, PLATS AND OTHER PUBLIC RECORDS AND DATA. USERS OF THIS MAP ARE HEREBY NOTIFIED THAT THE AFOREMENTIONED PUBLIC PRIMARY INFORMATION SOURCES SHOULD BE CONSULTED FOR VERIFICATION OF THE INFORMATION CONTAINED ON THIS MAP. THE COUNTY ASSUMES NO LEGAL RESPONSIBILITY FOR THE INFORMATION CONTAINED ON THIS MAP.

Printed On: 03/20/2007

N

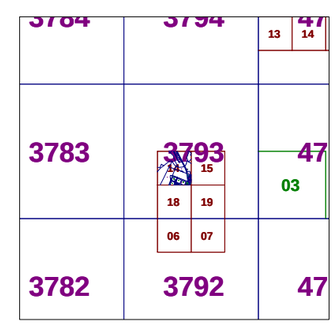

PROPERTY MAP

OF

EDGECOMBE COUNTY

NORTH CAROLINA

3793.15

Scale : 1 Inch = 250 Feet.

THIS MAP IS PREPARED FOR THE INVENTORY OF REAL PROPERTY FOUND WITHIN THIS JURISDICTION, AND IS COMPILED FROM RECORDED DEEDS, PLATS AND OTHER PUBLIC RECORDS AND DATA. USERS OF THIS MAP ARE HEREBY NOTIFIED THAT THE AFOREMENTIONED PUBLIC PRIMARY INFORMATION SOURCES SHOULD BE CONSULTED FOR VERIFICATION OF THE INFORMATION CONTAINED ON THIS MAP. THE COUNTY ASSUMES NO LEGAL RESPONSIBILITY FOR THE INFORMATION CONTAINED ON THIS MAP.

Printed On: 03/20/2007

N

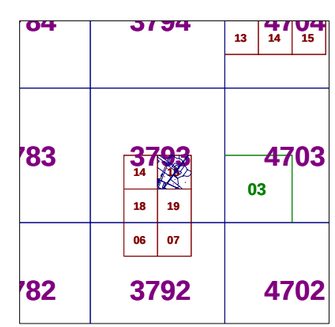

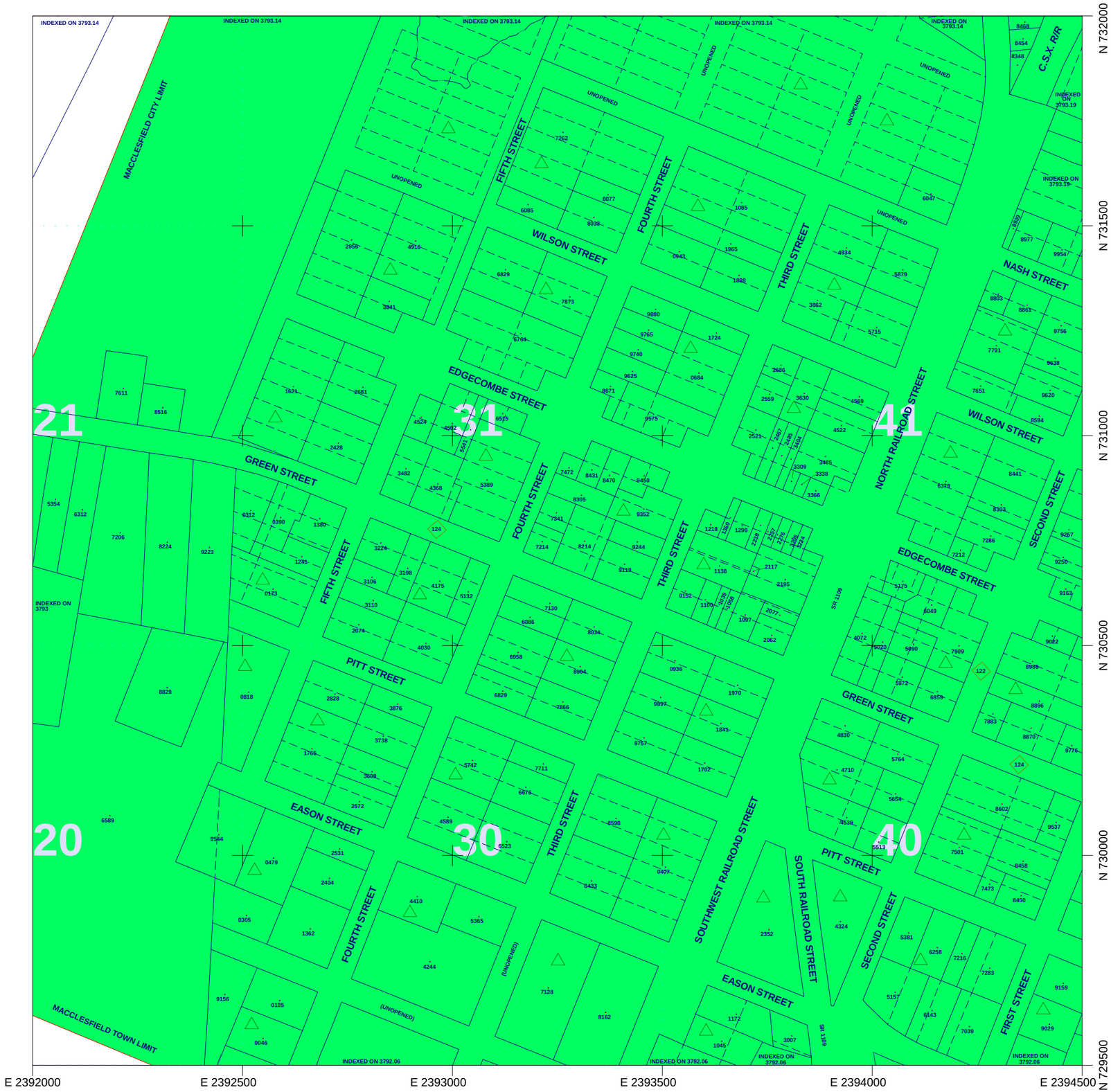

PROPERTY MAP

OF

EDGECOMBE COUNTY

NORTH CAROLINA

3793.18

Scale : 1 Inch = 250 Feet.

THIS MAP IS PREPARED FOR THE INVENTORY OF REAL PROPERTY FOUND WITHIN THIS JURISDICTION, AND IS COMPILED FROM RECORDED DEEDS, PLATS AND OTHER PUBLIC RECORDS AND DATA. USERS OF THIS MAP ARE HEREBY NOTIFIED THAT THE AFOREMENTIONED PUBLIC PRIMARY INFORMATION SOURCES SHOULD BE CONSULTED FOR VERIFICATION OF THE INFORMATION CONTAINED ON THIS MAP. THE COUNTY ASSUMES NO LEGAL RESPONSIBILITY FOR THE INFORMATION CONTAINED ON THIS MAP.

Printed On: 03/20/2007

N

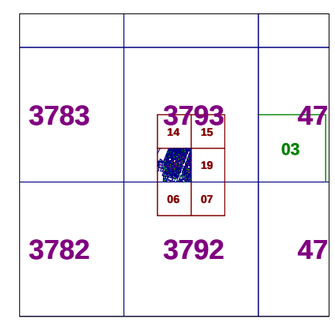

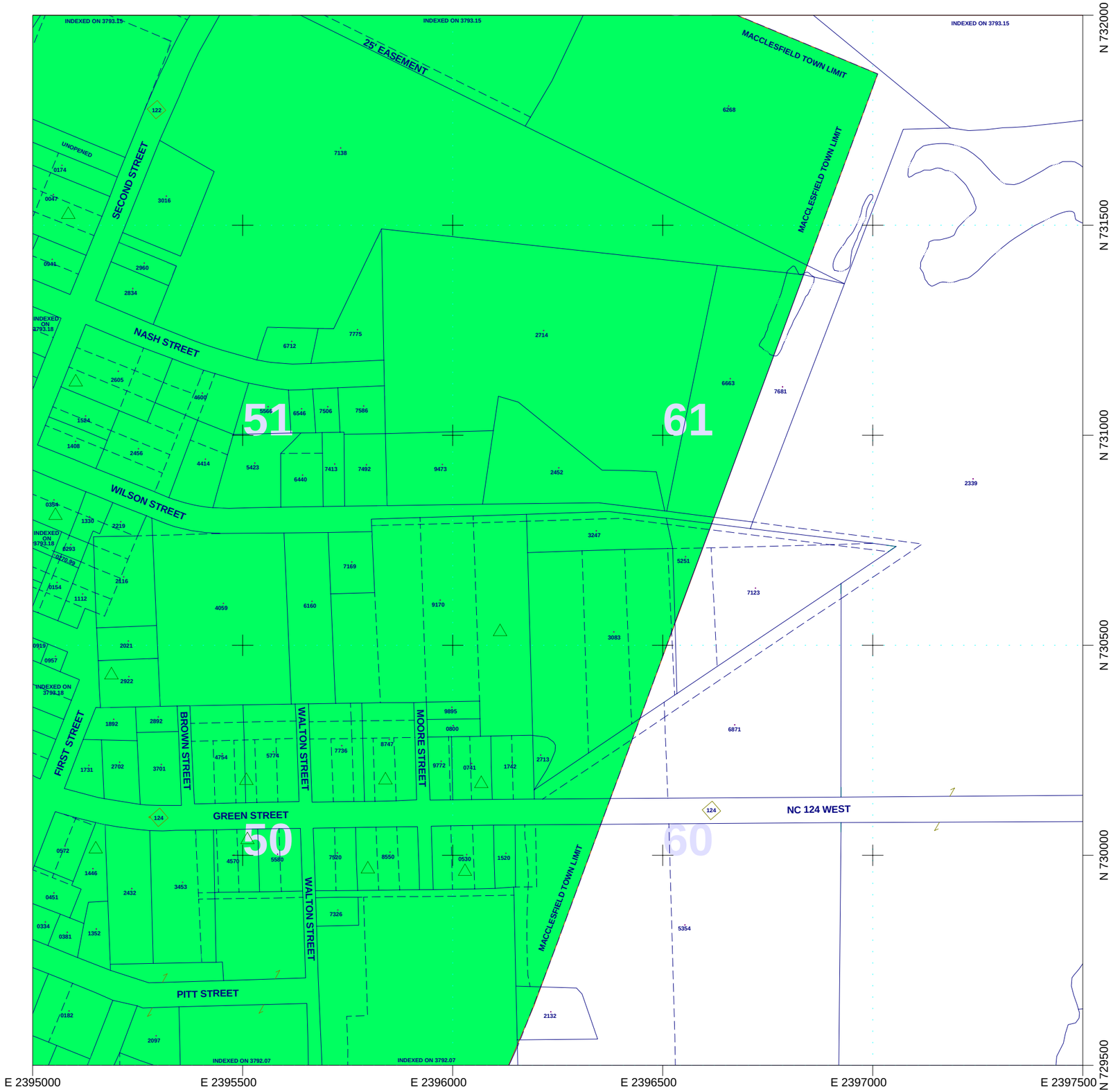

PROPERTY MAP

OF

EDGECOMBE COUNTY

NORTH CAROLINA

3793.19

Scale : 1 Inch = 250 Feet.

THIS MAP IS PREPARED FOR THE INVENTORY OF REAL PROPERTY FOUND WITHIN THIS JURISDICTION, AND IS COMPILED FROM RECORDED DEEDS, PLATS AND OTHER PUBLIC RECORDS AND DATA. USERS OF THIS MAP ARE HEREBY NOTIFIED THAT THE AFOREMENTIONED PUBLIC PRIMARY INFORMATION SOURCES SHOULD BE CONSULTED FOR VERIFICATION OF THE INFORMATION CONTAINED ON THIS MAP. THE COUNTY ASSUMES NO LEGAL RESPONSIBILITY FOR THE INFORMATION CONTAINED ON THIS MAP.

Printed On: 03/20/2007

N

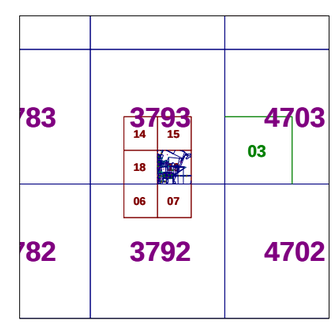

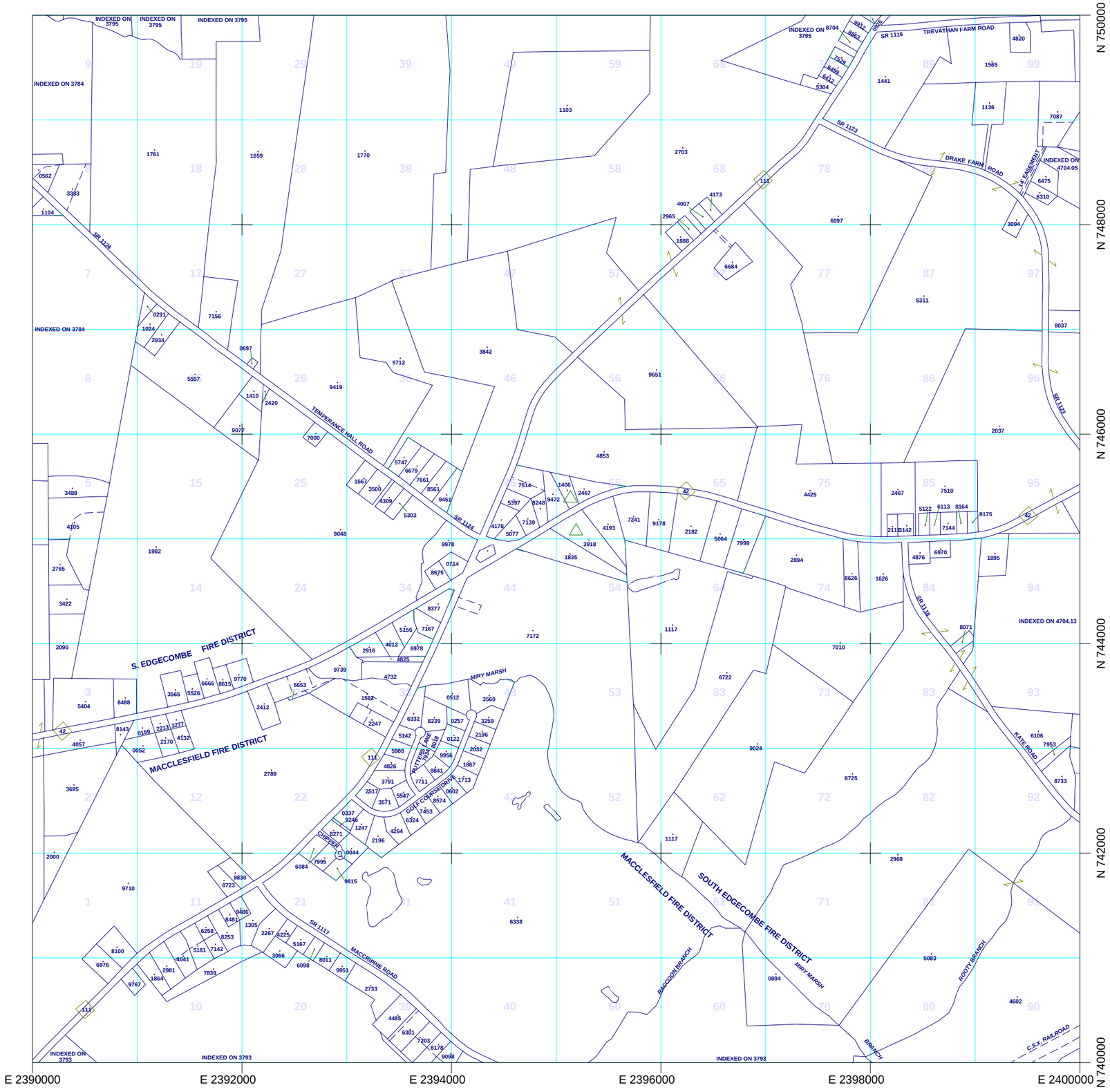

PROPERTY MAP

OF

EDGECOMBE COUNTY

NORTH CAROLINA

3794

Scale : 1 Inch = 1000 Feet.

THIS MAP IS PREPARED FOR THE INVENTORY OF REAL PROPERTY FOUND WITHIN THIS JURISDICTION, AND IS COMPILED FROM RECORDED DEEDS, PLATS AND OTHER PUBLIC RECORDS AND DATA. USERS OF THIS MAP ARE HEREBY NOTIFIED THAT THE AFOREMENTIONED PUBLIC PRIMARY INFORMATION SOURCES SHOULD BE CONSULTED FOR VERIFICATION OF THE INFORMATION CONTAINED ON THIS MAP. THE COUNTY ASSUMES NO LEGAL RESPONSIBILITY FOR THE INFORMATION CONTAINED ON THIS MAP.

Printed On: 03/20/2007

N

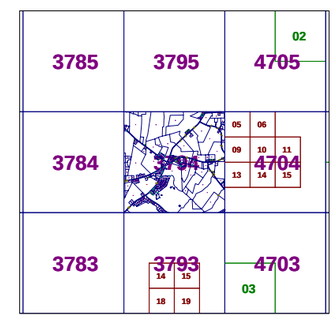

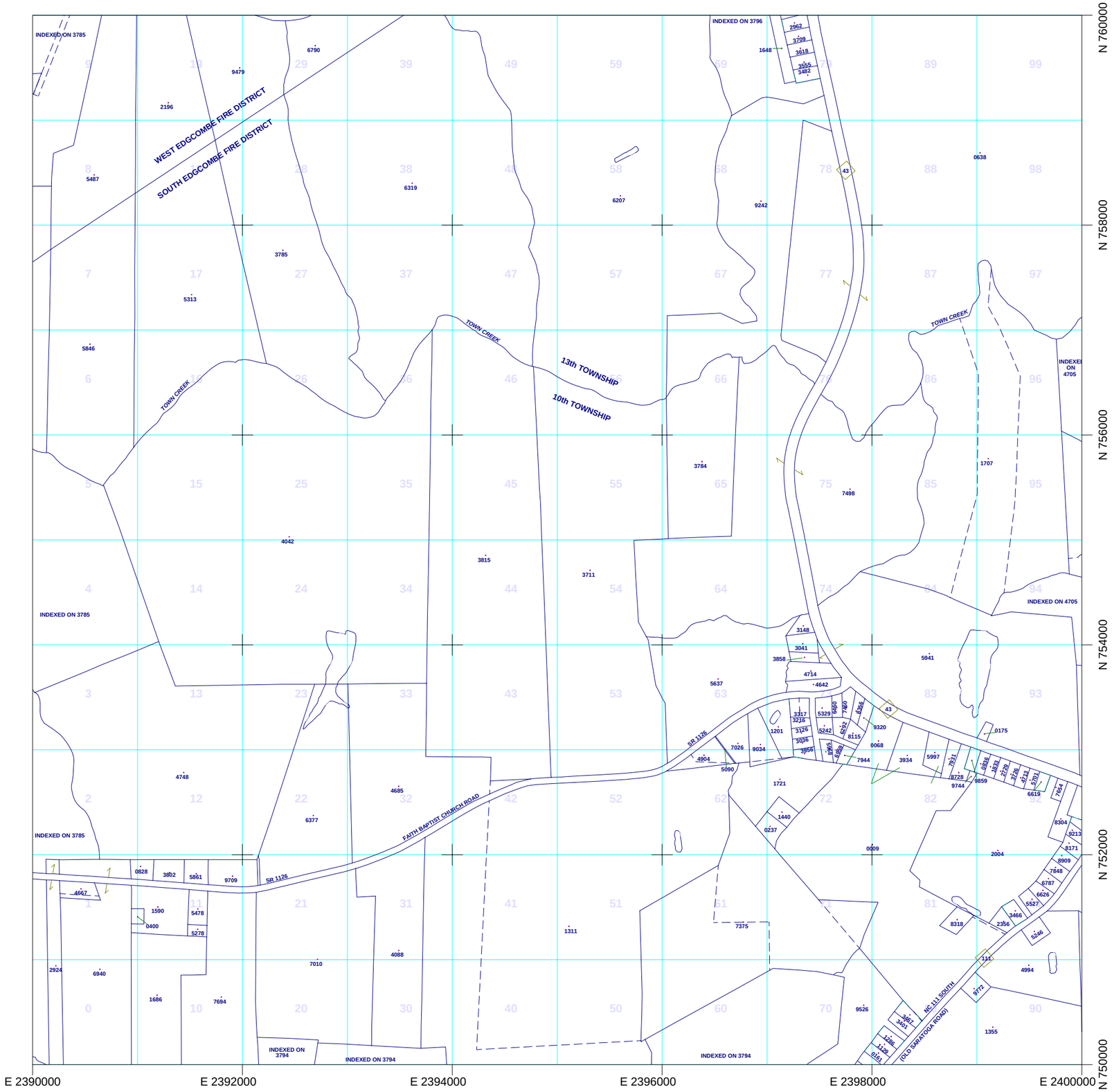

PROPERTY MAP

OF

EDGECOMBE COUNTY

NORTH CAROLINA

3795

Scale : 1 Inch = 1000 Feet.

THIS MAP IS PREPARED FOR THE INVENTORY OF REAL PROPERTY FOUND WITHIN THIS JURISDICTION, AND IS COMPILED FROM RECORDED DEEDS, PLATS AND OTHER PUBLIC RECORDS AND DATA. USERS OF THIS MAP ARE HEREBY NOTIFIED THAT THE AFOREMENTIONED PUBLIC PRIMARY INFORMATION SOURCES SHOULD BE CONSULTED FOR VERIFICATION OF THE INFORMATION CONTAINED ON THIS MAP. THE COUNTY ASSUMES NO LEGAL RESPONSIBILITY FOR THE INFORMATION CONTAINED ON THIS MAP.

Printed On: 03/20/2007

N

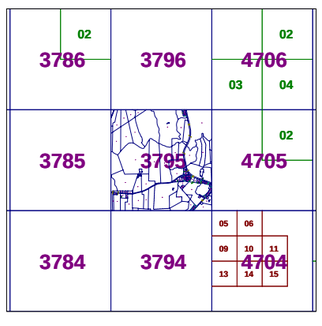

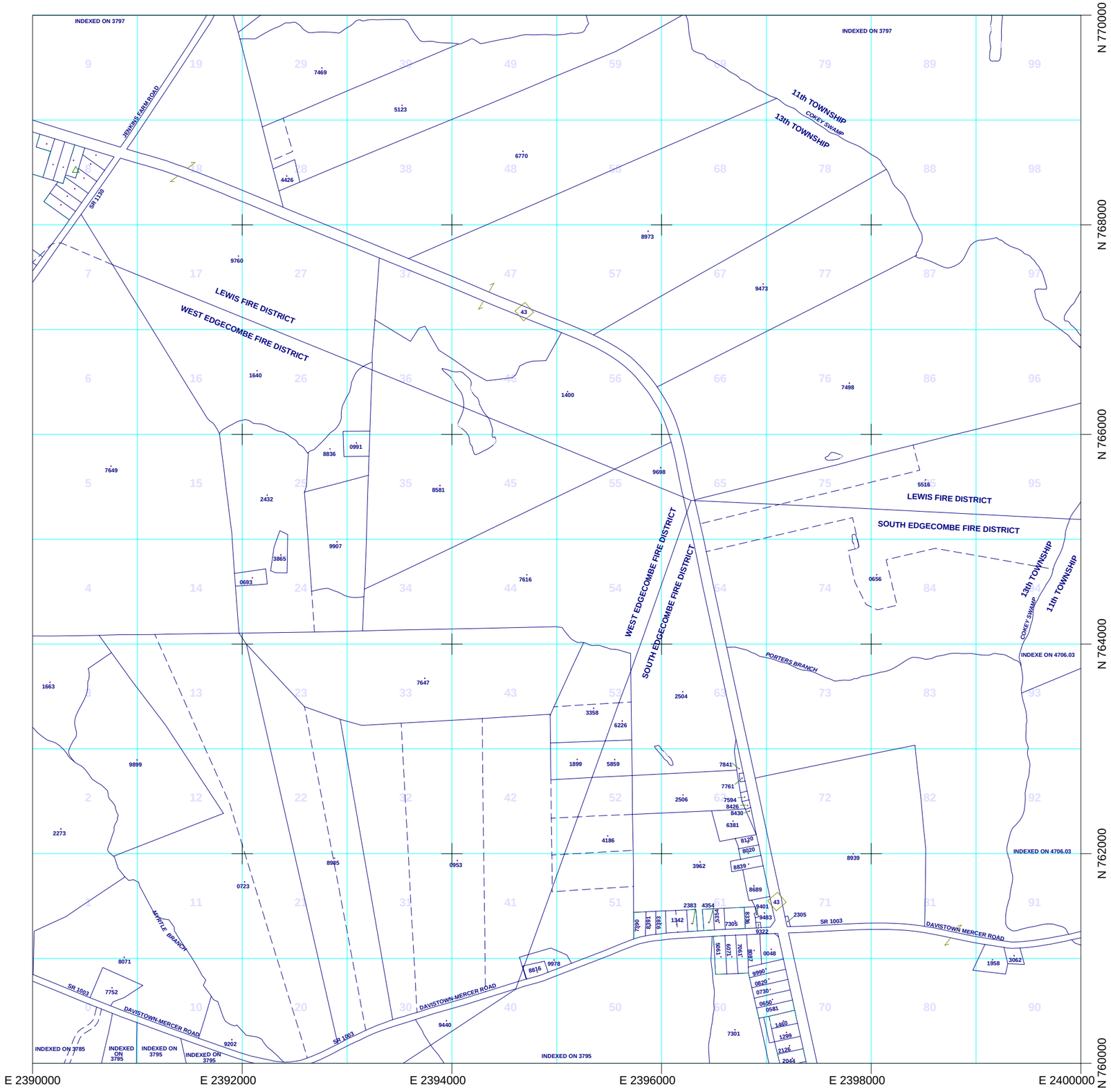

PROPERTY MAP

OF

EDGECOMBE COUNTY

NORTH CAROLINA

3796

Scale : 1 Inch = 1000 Feet.

THIS MAP IS PREPARED FOR THE INVENTORY OF REAL PROPERTY FOUND WITHIN THIS JURISDICTION, AND IS COMPILED FROM RECORDED DEEDS, PLATS AND OTHER PUBLIC RECORDS AND DATA. UGRS THIS MAP ARE HEREBY DECLARED TO BE INFORMATIONAL ONLY. PRIMARY INFORMATION SOURCES SHOULD BE CONSULTED FOR VERIFICATION OF THE INFORMATION CONTAINED ON THIS MAP. THE COUNTY ASSUMES NO LEGAL RESPONSIBILITY FOR THE INFORMATION CONTAINED ON THIS MAP.

Printed On: 03/20/2007

N

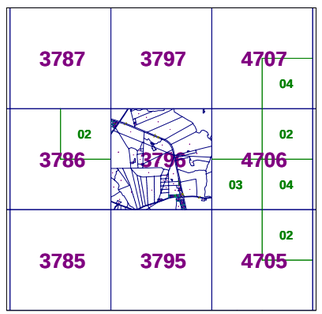

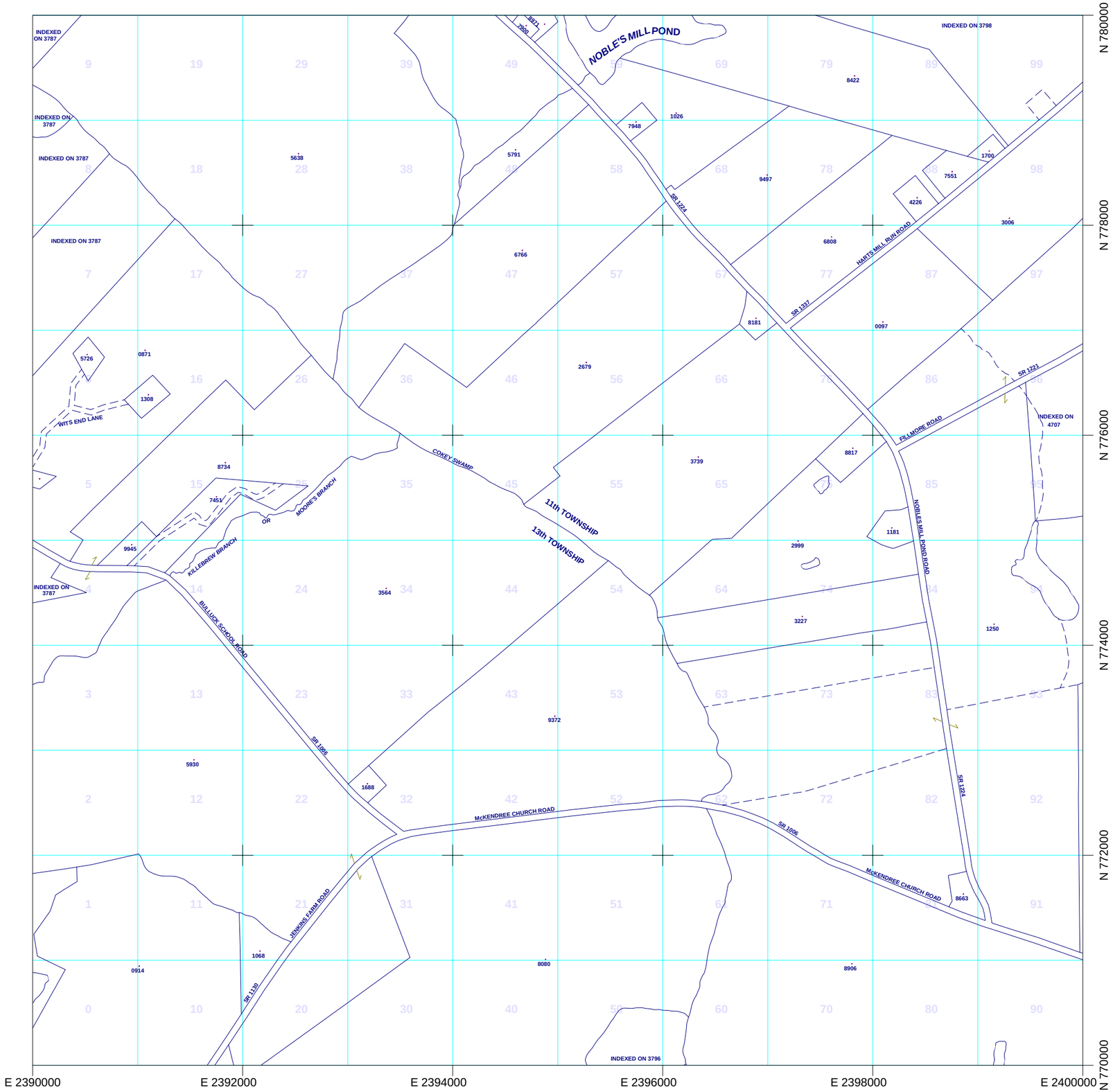

PROPERTY MAP

OF

EDGECOMBE COUNTY

NORTH CAROLINA

3797

Scale : 1 Inch = 1000 Feet.

THIS MAP IS PREPARED FOR THE INVENTORY OF REAL PROPERTY FOUND WITHIN THIS JURISDICTION, AND IS COMPILED FROM RECORDED DEEDS, PLATS AND OTHER PUBLIC RECORDS AND DATA. USERS OF THIS MAP ARE HEREBY NOTIFIED THAT THE AFOREMENTIONED PUBLIC PRIMARY INFORMATION SOURCES SHOULD BE CONSULTED FOR VERIFICATION OF THE INFORMATION CONTAINED ON THIS MAP. THE COUNTY ASSUMES NO LEGAL RESPONSIBILITY FOR THE INFORMATION CONTAINED ON THIS MAP.

Printed On: 03/20/2007

N

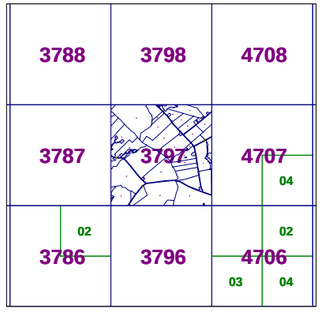

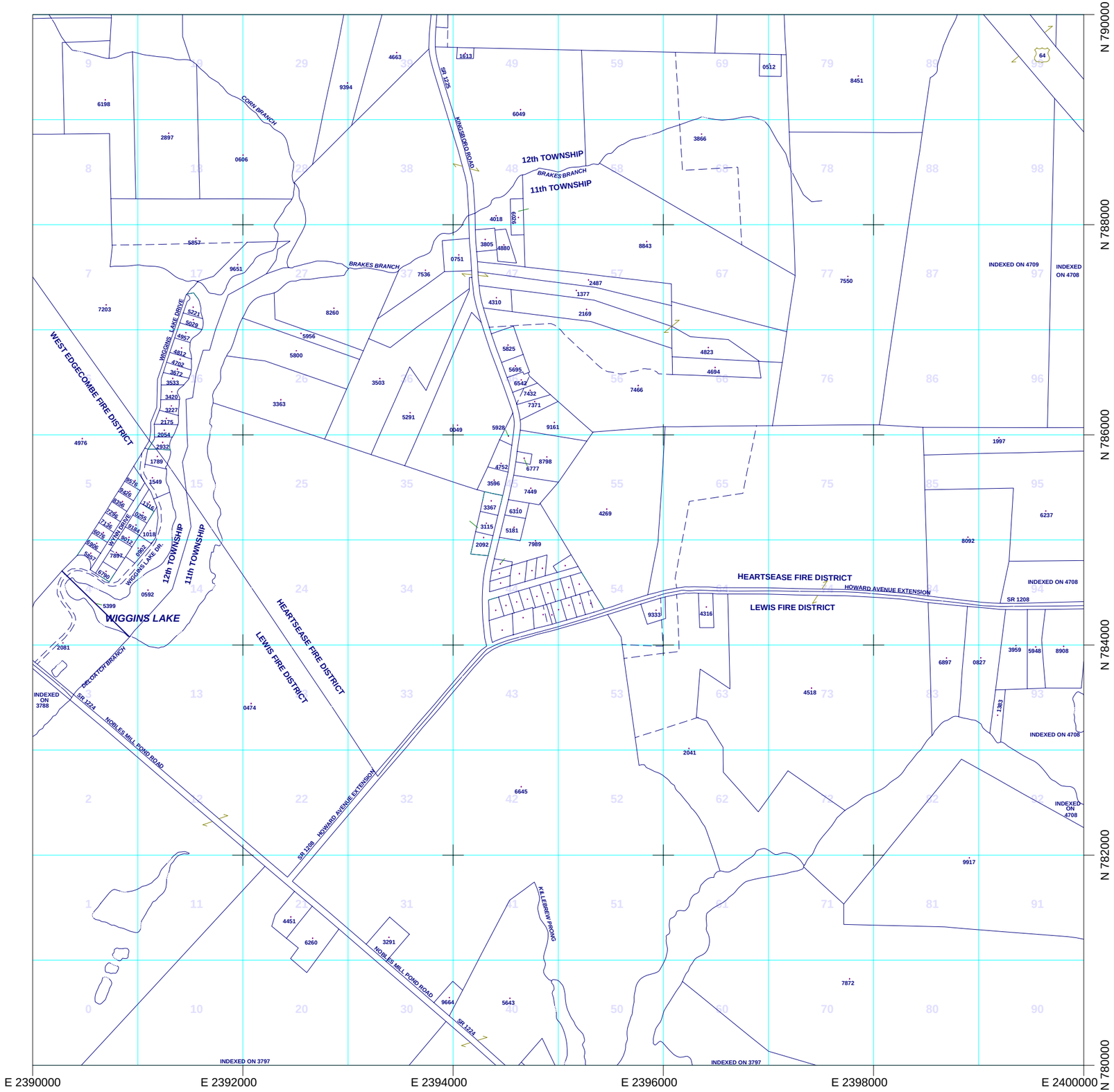

PROPERTY MAP

OF

EDGECOMBE COUNTY

NORTH CAROLINA

3798

Scale : 1 Inch = 1000 Feet.

THIS MAP IS PREPARED FOR THE INVENTORY OF REAL PROPERTY FOUND WITHIN THIS JURISDICTION, AND IS COMPILED FROM RECORDED DEEDS, PLATS AND OTHER PUBLIC RECORDS AND DATA. USERS OF THIS MAP ARE HEREBY NOTIFIED THAT THE AFOREMENTIONED PUBLIC PRIMARY INFORMATION SOURCES SHOULD BE CONSULTED FOR VERIFICATION OF THE INFORMATION CONTAINED ON THIS MAP. THE COUNTY ASSUMES NO LEGAL RESPONSIBILITY FOR THE INFORMATION CONTAINED ON THIS MAP.

Printed On: 03/20/2007

N

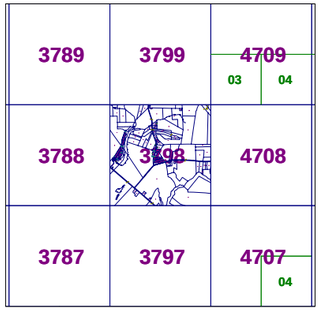

PROPERTY MAP

OF

EDGECOMBE COUNTY

NORTH CAROLINA

3799

Scale : 1 Inch = 1000 Feet.

THIS MAP IS PREPARED FOR THE INVENTORY OF REAL PROPERTY FOUND WITHIN THIS JURISDICTION, AND IS COMPILED FROM RECORDED DEEDS, PLATS AND OTHER DATA. PROPERTY BOUNDARIES MAY BE SUBJECT TO CHANGE. HEREBY NOTIFIED THAT THE AFOREMENTIONED PUBLIC PRIMARY INFORMATION SOURCES SHOULD BE CONSULTED FOR VERIFICATION OF THE INFORMATION CONTAINED ON THIS MAP. THE COUNTY ASSUMES NO LEGAL RESPONSIBILITY FOR THE INFORMATION CONTAINED ON THIS MAP.

Printed On: 03/20/2007
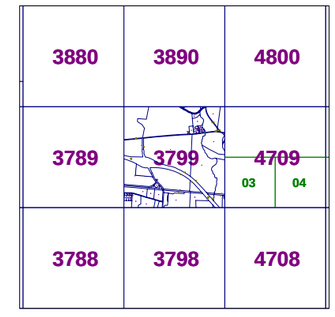
N